



Bihar

Assembly Factbook™

Dumraon Assembly Constituency



Key Electoral Data of Dumraon
Assembly Constituency (Vidhan Sabha)

Bihar

Assembly Factbook™

Dumraon Assembly Constituency



Dumraon Vidhan Sabha

Editor & Director

Dr. R.K. Thukral

Research Editor

Dr. Shafeeq Rahman

Compiled, Researched and Published by Datanet India Pvt. Ltd.

D-100, 1st Floor,

Okhla Industrial Area, Phase-I,
New Delhi- 110020.

Ph.: 91-11- 43580781-84

Email : support@indiastatpublications.com

Website : www.indiastatelections.com

Online Book Store :

www.indiastatpublications.com

Report No. : AFB/BR-201-0125

ISBN : 978-93-5301-834-4

First Edition : January, 2018

Eighth Updated Edition : January, 2025

Price : Rs. 11500/-

US\$ 310

© Datanet India Pvt. Ltd.

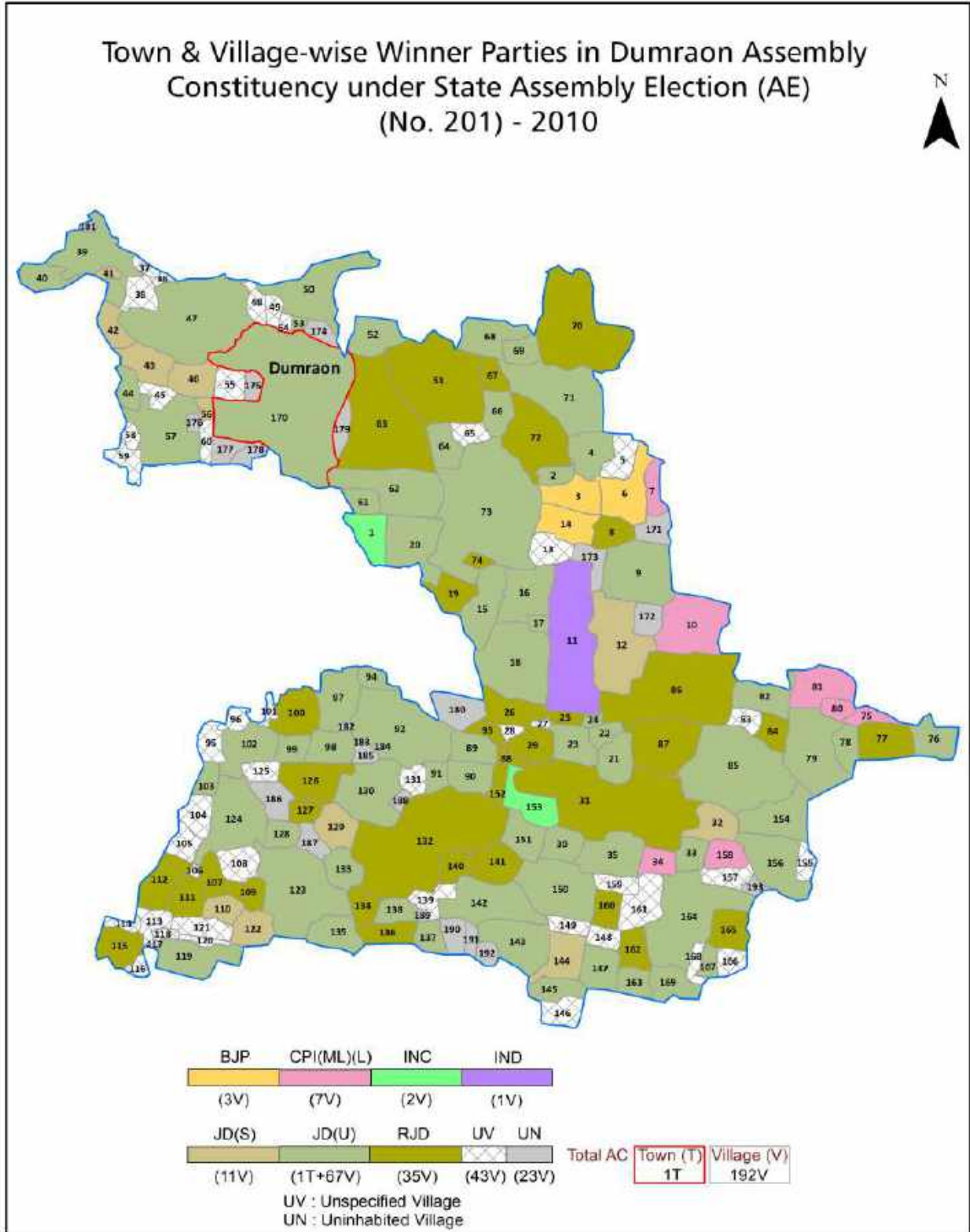
All rights reserved. No part of this book may be reproduced, stored in a retrieval system or transmitted in any form or by any means, mechanical photocopying, photographing, scanning, recording or otherwise without the prior written permission of the publisher. Please refer to Disclaimer at page no. 236 for the use of this publication.

Printed in India

Contents

No.	Particulars	Page No.
	Introduction	
1	Assembly Constituency - (Vidhan Sabha) at a Glance Features of Assembly as per Delimitation Commission of India (2008)	1-2
	Location and Political Maps	
2	Location Map Boundaries of Assembly Constituency - (Vidhan Sabha) in District Boundaries of Assembly Constituency under Parliamentary Constituency - (Lok Sabha) Town & Village-wise Winner Parties- 2024, 2020, 2019, 2014, 2010 and 2009	3-11
	Administrative Setup (2011)	
3	District Sub-district Towns Villages Inhabited Villages Uninhabited Villages Village Panchayat Intermediate Panchayat	11-20
	Demographics (2011)	
4	Population Households Rural/Urban Population Towns and Villages by Population Size Sex Ratio (Total & 0-6 Years) Religious Population Social Population Literacy Rate	21-22
	Electoral Features	
5	Important Dates of Last Elections Held Electors by Gender Service Electors Voters Voters Turnout Polling Stations & Average Number of Electors per Polling Station Electors by Age Group Present Elected Representatives	23-28
	Historical Summary Election Results	
6	Vote Share of Major Parties Winning Margin (Number & Percentage) Polarity of Parties Summary Result of Assembly Segment of Parliamentary Elections 2024, 2019, 2014, 2009, 2004 and 1999 Summary Result of Assembly Elections 2020, 2015, 2010, 2005 (Oct), 2005 (Feb), 2000, 1995, 1990, 1985, 1980, 1977, 1972, 1969, 1967, 1962, 1957 and 1952	29-54
	Polling Station Level Election Results	
7	Name and Number of Polling Station 2024, 2020, 2019, 2014, 2010 and 2009 Polling Station-wise Electors, Voters & Voters Turnout 2024, 2020, 2019, 2014, 2010 and 2009 Polling Station wise Elections Results 2024, 2020, 2019, 2014, 2010 and 2009	55-215
	Share of Assembly Constituency	
8	Share of Assembly Constituency - (Vidhan Sabha) in State, District and Parliamentary Constituency - (Lok Sabha)	216
	Socio-Economic Amenities (2011)	
9	Access to Administrative Units Agricultural, Manufacturing and Industrial Commodities Demographic Indicators Education Health & Manpower Drinking Water Supply Sanitation Entertainment and Recreations Infrastructure Power Food Allocation Distribution and Marketing of Agriculture Commodities Infrastructure Transport and Road Infrastructure Communication Banking and Financial Services Land Use Irrigation Source	218-232
10	Abbreviation & Sources	233-235
11	Disclaimer	236

Location & Political Map



Administrative Setup

List of Village Panchayat & Intermediate Panchayat (Block) Name - 2011

Village Name	Village Panchayat Name	Intermediate Panchayat Name
Amsari	Khewali	Chaugain
Amthua	Lakhan Dehra	Dumraon
Araila	Lakhan Dehra	Dumraon
Arap Khurd	Babuganj English	Nawanagar
Ariyawon	Ariyawon	Dumraon
Athar	Athar	Nawanagar
Atmi	Atmi	Nawanagar
Babuganj English	Babuganj English	Nawanagar
Baida	Murar	Chaugain
Baijnathpur	Kesath	Kesath
Bankat	Chilhari	Dumraon
Barahra	Sikraur	Nawanagar
Baraleo	Bhatauli	Nawanagar
Baraon	Baraon	Nawanagar
Bararhi	Babuganj English	Nawanagar
Barasath	Karsar	Nawanagar
Barhauna	Mariyan	Nawanagar
Basdewa	Atmi	Nawanagar
Belahri	Khewali	Chaugain
Belahri	Belahri	Nawanagar
Belamohan	Bhojpur Kadim	Dumraon
Belaon	Belaon	Nawanagar
Bhadar	Bhadar	Nawanagar
Bhadi	Nachap	Chaugain
Bharkhara	Chilhari	Dumraon
Bhatauli	Bhatauli	Nawanagar
Bhelwaniya	Karsar	Nawanagar
Bhojpur Jadid	Bhojpur Kadim	Dumraon
Bhojpur Kadim	Bhojpur Kadim	Dumraon

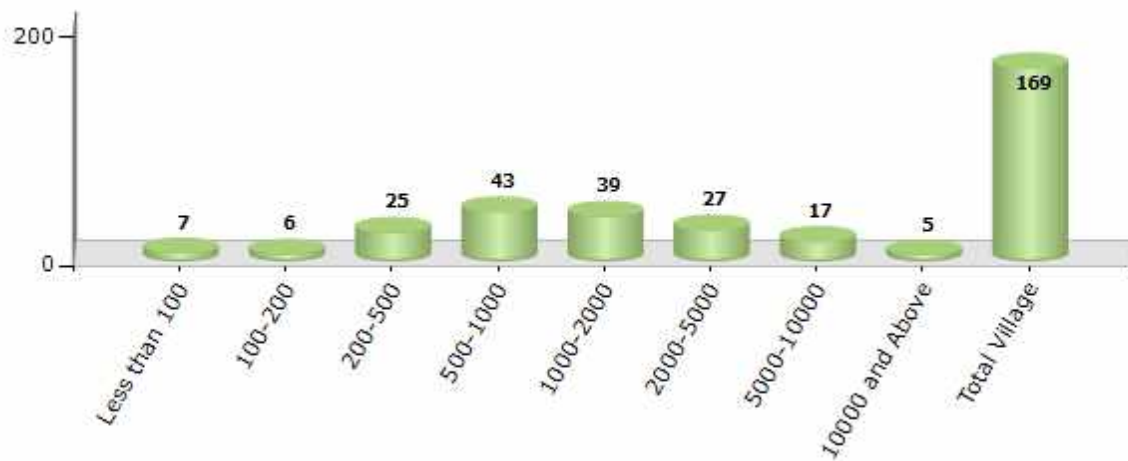
Contd....

Demographics

Number of Villages by Population Size - 2011

Less than 100	100-200	200-500	500-1000	1000-2000	2000-5000	5000-10000	10000 and Above	Total Village
7	6	25	43	39	27	17	5	169

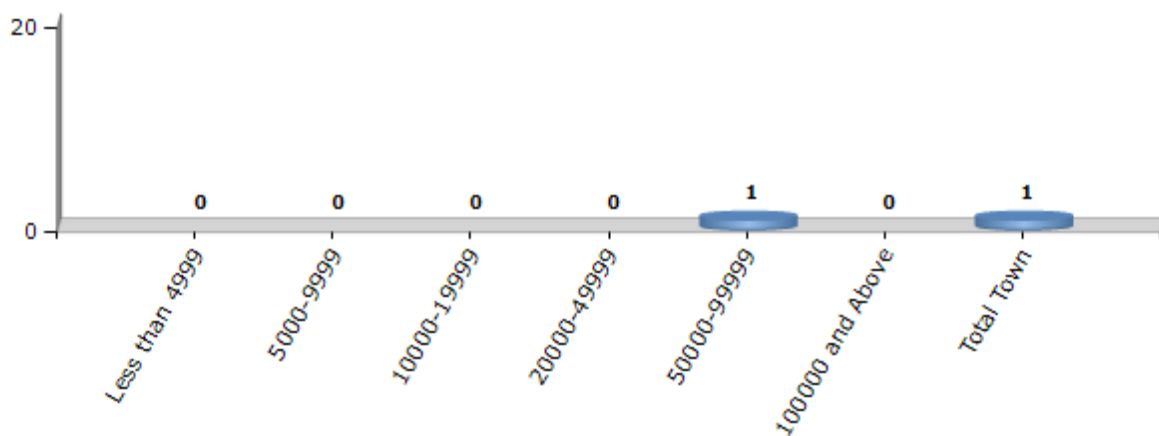
Number of Villages by Population Size - 2011



Number of Towns by Population Size - 2011

Less than 4999	5000-9999	10000-19999	20000-49999	50000-99999	100000 and Above	Total Town
0	0	0	0	1	0	1

Number of Towns by Population Size - 2011

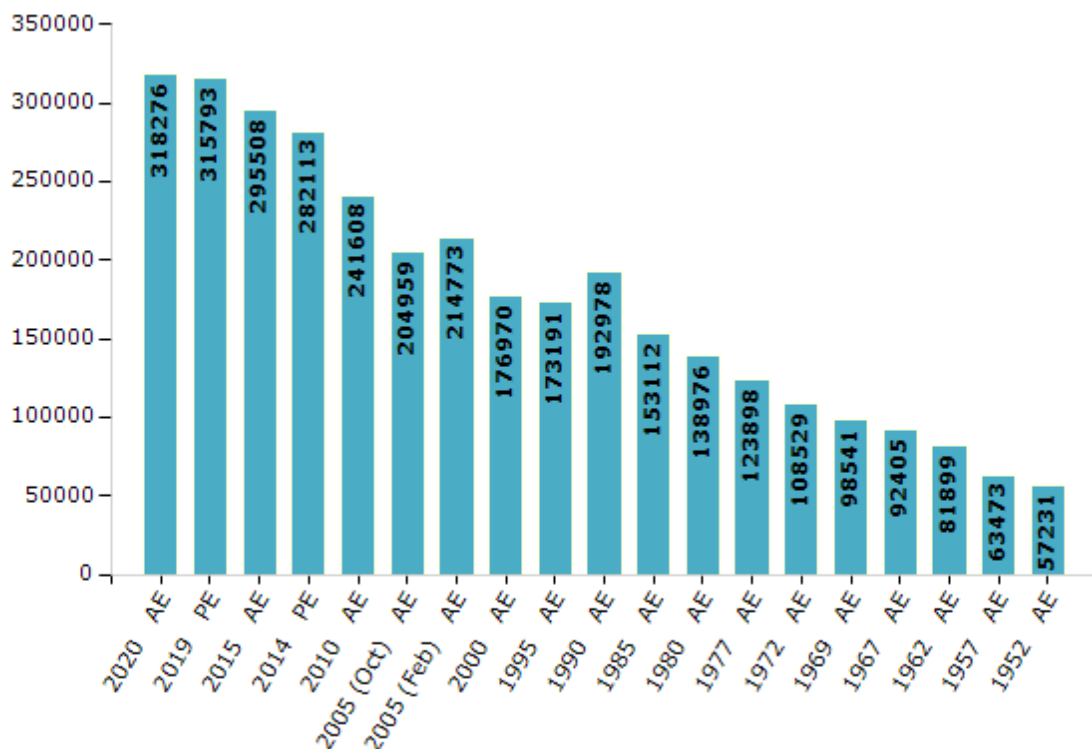


Electoral Features

Electors by Male & Female

Year	Male	Female	Others	Total	Year	Male	Female	Others	Total
2020 AE	169548	148721	7	318276	1995 AE	90603	82588	-	173191
2019 PE	168283	147504	6	315793	1990 AE	105397	87581	-	192978
2015 AE	159372	136128	8	295508	1985 AE	81022	72090	-	153112
2014 PE	151967	130141	5	282113	1980 AE	76518	62458	-	138976
2010 AE	130518	111090	0	241608	1977 AE	65864	58034	-	123898
2009 PE	-	-	-	-	1972 AE	65429	43100	-	108529
2005 (Oct) AE	111328	93631	-	204959	1969 AE	52526	46015	-	98541
2005 (Feb) AE	117891	96882	-	214773	1967 AE	-	-	-	92405
2004 PE	-	-	-	-	1962 AE	-	-	-	81899
2000 AE	95980	80990	-	176970	1957 AE	-	-	-	63473
1999 PE	-	-	-	-	1952 AE	-	-	-	57231

Number of Electors



Note : AE : Assembly Election, PE : Assembly Segment of Parliamentary Election

Historical Summary Election Results

Summary Result of Assembly Election - 2015

Candidate Name	Party	Votes	Votes %
Dadan Yadav	JD(U)	81081	47.9
Ram Bihari Singh	BLSP	50742	29.98
Srikant Singh	IND	14656	8.66
Sushila Devi	CPI(ML)(L)	4216	2.49
Daud Ali	JAPL	4216	2.49
Pradeep Kumar	BSP	3033	1.79
Rahul Pratap Singh	IND	1684	0.99
Sheo Gopal Choudhary	IND	1081	0.64
Niraj Kumar Singh	IND	795	0.47
Arabind Kumar Pandey	IND	753	0.44
Mohammad Afzal Ansari	IND	736	0.43
Ravi Shankar Rai	IND	726	0.43
Ravi Rai	IND	704	0.42
Vinit Kumar Mishra	JDR	414	0.24
Dhiraj Kumar	IND	402	0.24
Deo Kant Mishra	IND	310	0.18
	NOTA	3705	2.19

Polling Station Level Election Results

Number and Name of Polling Stations (PS) (2020)

Number of Polling Stations	Name of Polling Stations	Number of Polling Stations	Name of Polling Stations
1	Madhya Vidyalay, Chilahari, Purwi Bhag	15	Adarsh Madhya Vidyalaya Purana Bhojpur Mathiya Paschim Bhag
1A	Madhya Vidyalay, Chilahari, Purwi Bhag	16	Adarsh Madhya Vidyalaya Purana Bhojpur Mathiya Paschim Bhag Ke Pichhe Wala Kamra
2	Madhya Vidyalay, Chilahari Madhy Bhag	17	Prathmik Vidyalay, Gopaldera Purab Bhag
2A	Madhya Vidyalay, Chilahari Madhy Bhag	17A	Prathmik Vidyalay, Gopaldera Purab Bhag
3	Madhya Vidyalay Chilahari Pashchimi Bhag	18	Madhya Vidyalay, Navadera Naya Bhavan, Pashchim Bhag
3A	Madhya Vidyalay Chilahari Pashchimi Bhag	18A	Madhya Vidyalay, Navadera Naya Bhavan, Pashchim Bhag
4	Urdu Prathamik Vidyalay Chilhari Pashchimi Bhag	19	Madhya Vidyalay, Navadera Naya Bhavan, Purwi Bhag
5	Urdu Prathmik Vidyalay Chilhari Purab Bhag	19A	Madhya Vidyalay, Navadera Naya Bhavan, Purwi Bhag
6	Utkramit Madhya Vidyalay, Pratap Sagar Dakshini Bhag	20	Madhya Vidyalay, Naya Bhojpur Uttar Bhag
7	Utkramit Madhya Vidyalaya Pratapsagar Utar Bhag	20A	Madhya Vidyalay, Naya Bhojpur Uttar Bhag
8	Prathmik Vidyalay, Chanda	21	Madhya Vidyalay, Naya Bhojpur ,Naya Bhawan, Uttar Bhag
9	Madhya Vidyalay, Purana Bhojpur, Dakshin Wala Bhawan Uttari Bhag	21A	Madhya Vidyalay, Naya Bhojpur ,Naya Bhawan, Uttar Bhag
9A	Madhya Vidyalay, Purana Bhojpur, Dakshin Wala Bhawan Uttari Bhag	22	Madhya Vidyalay Naya Bhojpur Dakshini Bhag
10	Madhya Vidyalay, Purana Bhojpur Dhakshin Wala Bhawan Dakshini Bhag	23	Madhya Vidyalay, Naya Bhojpur, Madhy Bhag
10A	Madhya Vidyalay, Purana Bhojpur Dhakshin Wala Bhawan Dakshini Bhag	23A	Madhya Vidyalay, Naya Bhojpur, Madhy Bhag
11	Madhy Vidyalay Purana Bhojpur Uttar Wala Bhawan Uttar Bhag	24	Jamiya Asharafiya Arabiya, Naya Bhojpur Purwi Bhag
11A	Madhy Vidyalay Purana Bhojpur Uttar Wala Bhawan Uttar Bhag	24A	Jamiya Asharafiya Arabiya, Naya Bhojpur Purwi Bhag
12	Madhy Vidyalay Purana Bhojpur Utar Wala Bhawan (Dakshini Bhag)	25	Jamiya Asharafiya Arabiya, Naya Bhojpur Naya Bhawan Madhya Bhag
13	Madhya Vidyalaya Purana Bhojpur Uttara Wala Bhawan (Dakshin Bhag) Naya Bhawan	26	Jamiya Asharafiya Arabiya , Naya Bhojpur, Pashchim Bhag
14	Adarsh Madhy Vidyalay Purana Bhojapur Mathiya Purv Bhag	26A	Jamiya Asharafiya Arabiya , Naya Bhojpur, Pashchim Bhag
14A	Adarsh Madhy Vidyalay Purana Bhojapur Mathiya Purv Bhag	27	Urdu Madhya Vidyalay, Naya Bhojpur, Naya Bhawan, Purwi Bhag

Contd....

Polling Station Level Election Results

Polling Station-wise Votes Secured by Overall Top Five Parties in Dumraon Assembly in Assembly Election (AE) under Buxar Parliamentary Constituency in Bihar (2020)

Number of Polling Station	Winner - Ajit Kumar Singh (CPI(ML) (L))	Runner-up - Anjum Ara (JD(U))	3rd - Arvind Pratap Shahi @ Banti Shahi (RLSP)	4th - Shivang Vijay Singh (IND)	5th - Dadan Yadav (IND)	NOTA	Other	Total Votes Secured
23A	91	182	10	31	1	4	66	385
24	205	71	10	10	8	3	33	340
24A	225	49	4	20	1	3	36	338
25	337	29	8	22	7	3	45	451
26	355	45	7	6	0	0	24	437
26A	274	24	16	9	3	9	34	369
27	218	134	10	28	13	10	51	464
27A	271	127	12	22	4	1	25	462
28	123	53	6	16	9	5	20	232
28A	150	35	83	17	12	13	37	347
29	215	56	7	44	2	3	22	349
29A	245	69	29	9	3	8	32	395
30	138	24	4	2	5	4	96	273
30A	154	45	3	5	8	5	81	301
31	143	38	4	7	31	2	17	242
31A	139	22	6	2	29	2	29	229
32	37	126	23	15	1	0	19	221
32A	114	81	18	6	1	4	25	249
33	80	22	237	1	2	10	34	386
33A	38	7	266	6	3	16	32	368
34	26	143	6	46	51	4	34	310
35	12	221	2	38	33	1	76	383
36	230	219	62	7	4	5	32	559
37	32	214	4	138	15	4	12	419
38	139	18	137	0	8	13	21	336
38A	166	30	87	4	6	7	26	326
39	289	96	61	9	1	5	53	514
40	189	130	40	4	7	11	44	425
41	129	51	8	8	26	2	90	314
41A	105	110	5	4	61	8	19	312
42	189	131	10	4	14	0	14	362
42A	125	98	9	11	35	2	28	308
43	84	115	33	8	21	2	41	304
43A	94	47	113	6	14	6	48	328
44	432	8	4	4	52	6	29	535

Contd....

Polling Station Level Election Results

Winner, Runner-up and 3rd Party Position & Winning Margin According to Polling Stations in Dumraon Assembly in Assembly Election (AE) under Buxar Parliamentary Constituency in Bihar (2020)

Polling Station Number	Winner Party	Winner Votes (%)	Runner-up Party	Runner-up Votes (%)	Winning Margin Votes (%)	Third Party	Third Party Votes (%)	Other Votes (%)
45	CPI(ML)(L)	207 (79.31)	IND (SKPY)	10 (3.83)	197 (75.48)	IND (MAA)	9 (3.45)	35 (13.41)
46	CPI(ML)(L)	244 (49.09)	JD(U)	159 (31.99)	85 (17.1)	IND (MAA)	26 (5.23)	68 (13.68)
47	CPI(ML)(L)	208 (48.15)	JD(U)	130 (30.09)	78 (18.06)	RLSP	21 (4.86)	73 (16.9)
48	CPI(ML)(L)	358 (60.47)	JD(U)	89 (15.03)	269 (45.44)	RLSP	40 (6.76)	105 (17.74)
49	CPI(ML)(L)	303 (64.06)	JD(U)	92 (19.45)	211 (44.61)	RLSP	24 (5.07)	54 (11.42)
50	CPI(ML)(L)	195 (50.65)	JD(U)	120 (31.17)	75 (19.48)	IND (SKPY)	17 (4.42)	53 (13.77)
50A	CPI(ML)(L)	183 (46.68)	JD(U)	137 (34.95)	46 (11.73)	LJP	19 (4.85)	53 (13.52)
51	JD(U)	417 (58.16)	CPI(ML)(L)	205 (28.59)	212 (29.57)	RLSP	22 (3.07)	73 (10.18)
52	CPI(ML)(L)	163 (42.34)	JD(U)	119 (30.91)	44 (11.43)	LJP	25 (6.49)	78 (20.26)
52A	JD(U)	151 (47.19)	CPI(ML)(L)	116 (36.25)	35 (10.94)	LJP	15 (4.69)	38 (11.88)
53	CPI(ML)(L)	389 (86.44)	JD(U)	12 (2.67)	377 (83.77)	IND (MAA)	12 (2.67)	37 (8.22)
53A	CPI(ML)(L)	340 (72.65)	JD(U)	39 (8.33)	301 (64.32)	LJP	20 (4.27)	69 (14.74)
54	JD(U)	112 (28.79)	CPI(ML)(L)	107 (27.51)	5 (1.28)	IND (DY)	102 (26.22)	68 (17.48)
55	JD(U)	187 (47.46)	CPI(ML)(L)	127 (32.23)	60 (15.23)	IND (DY)	46 (11.68)	34 (8.63)
56	CPI(ML)(L)	345 (72.18)	JD(U)	32 (6.69)	313 (65.49)	IND (DY)	23 (4.81)	78 (16.32)
57	JD(U)	270 (47.29)	CPI(ML)(L)	220 (38.53)	50 (8.76)	IND (SVS)	20 (3.5)	61 (10.68)
58	CPI(ML)(L)	386 (75.83)	JD(U)	74 (14.54)	312 (61.29)	JAPL	10 (1.96)	39 (7.66)
59	CPI(ML)(L)	161 (53.49)	JD(U)	92 (30.56)	69 (22.93)	IND (DY)	19 (6.31)	29 (9.63)
59A	CPI(ML)(L)	227 (72.06)	JD(U)	70 (22.22)	157 (49.84)	IND (MAA)	5 (1.59)	13 (4.13)
60	CPI(ML)(L)	269 (61.14)	RLSP	97 (22.05)	172 (39.09)	IND (DY)	26 (5.91)	48 (10.91)
60A	CPI(ML)(L)	204 (46.79)	RLSP	141 (32.34)	63 (14.45)	IND (DY)	18 (4.13)	73 (16.74)
61	CPI(ML)(L)	196 (56.16)	IND (DY)	43 (12.32)	153 (43.84)	RLSP	40 (11.46)	70 (20.06)
62	IND (DY)	239 (56.9)	RLSP	74 (17.62)	165 (39.28)	CPI(ML)(L)	46 (10.95)	61 (14.52)
62A	RLSP	233 (54.06)	IND (DY)	103 (23.9)	130 (30.16)	CPI(ML)(L)	16 (3.71)	79 (18.33)
63	CPI(ML)(L)	98 (32.45)	JD(U)	88 (29.14)	10 (3.31)	IND (DY)	35 (11.59)	81 (26.82)
63A	CPI(ML)(L)	148 (37.19)	JD(U)	55 (13.82)	93 (23.37)	RLSP	48 (12.06)	147 (36.93)
64	CPI(ML)(L)	343 (87.95)	IND (DY)	20 (5.13)	323 (82.82)	IND (MAA)	4 (1.03)	23 (5.9)
65	CPI(ML)(L)	148 (47.44)	JD(U)	90 (28.85)	58 (18.59)	IND (SVS)	28 (8.97)	46 (14.74)
65A	JD(U)	205 (65.71)	CPI(ML)(L)	46 (14.74)	159 (50.97)	IND (DY)	17 (5.45)	44 (14.1)
66	JD(U)	278 (58.77)	CPI(ML)(L)	81 (17.12)	197 (41.65)	IND (DY)	35 (7.4)	79 (16.7)
67	CPI(ML)(L)	111 (38.28)	JD(U)	89 (30.69)	22 (7.59)	IND (DY)	54 (18.62)	36 (12.41)
68	CPI(ML)(L)	266 (56.84)	JD(U)	137 (29.27)	129 (27.57)	RLSP	14 (2.99)	51 (10.9)
69	CPI(ML)(L)	222 (48.79)	JD(U)	145 (31.87)	77 (16.92)	JAPL	15 (3.3)	73 (16.04)
70	JD(U)	116 (41.28)	CPI(ML)(L)	77 (27.4)	39 (13.88)	JAPL	26 (9.25)	62 (22.06)
70A	CPI(ML)(L)	138 (54.12)	JD(U)	67 (26.27)	71 (27.85)	JAPL	12 (4.71)	38 (14.9)

Contd....

Socio-Economic Amenities - Rural

Access to Education Facilities

Particulars	Number of Villages (% of Population)				
	Available	Not Available	If Not Available (Distance of Nearest Facility)		
			A	B	C
Govt. Primary School	153 (99)	16 (1)	16 (1)	0 (0)	0 (0)
Private Primary School	17 (15)	152 (85)	0 (0)	0 (0)	0 (0)
Govt. Middle School	93 (86)	76 (14)	76 (14)	0 (0)	0 (0)
Private Middle School	8 (8)	161 (92)	0 (0)	0 (0)	0 (0)
Govt. Secondary School	28 (43)	141 (57)	134 (53)	7 (3)	0 (0)
Private Secondary School	2 (4)	167 (96)	0 (0)	0 (0)	0 (0)
Govt. Senior Secondary School	10 (15)	159 (85)	138 (77)	21 (8)	0 (0)
Private Senior Secondary School	0 (0)	169 (100)	0 (0)	0 (0)	0 (0)
Govt. Arts and Science Degree College	2 (2)	167 (98)	31 (19)	38 (27)	98 (52)
Private Arts and Science Degree College	0 (0)	169 (100)	0 (0)	0 (0)	0 (0)
Govt. Engineering College	0 (0)	169 (100)	0 (0)	0 (0)	0 (0)
Private Engineering College	0 (0)	169 (100)	0 (0)	0 (0)	169 (100)
Govt. Medicine College	0 (0)	169 (100)	0 (0)	0 (0)	167 (99)
Private Medicine College	0 (0)	169 (100)	0 (0)	0 (0)	2 (1)
Govt. Management Institute	0 (0)	169 (100)	0 (0)	0 (0)	168 (97)
Private Management Institute	0 (0)	169 (100)	0 (0)	0 (0)	1 (3)
Govt. Polytechnic	0 (0)	169 (100)	0 (0)	0 (0)	169 (100)
Private Polytechnic	0 (0)	169 (100)	0 (0)	0 (0)	0 (0)
Govt. Vocational Training School/ITI	0 (0)	169 (100)	0 (0)	0 (0)	144 (77)
Private Vocational Training School/ITI	0 (0)	169 (100)	2 (1)	7 (7)	16 (15)
Govt. Non Formal Training Centre	0 (0)	169 (100)	0 (0)	1 (0)	140 (83)
Private Non Formal Training Centre	0 (0)	169 (100)	0 (0)	4 (1)	24 (16)
Govt. School For Disabled	0 (0)	169 (100)	0 (0)	0 (0)	169 (100)
Private School For Disabled	0 (0)	169 (100)	0 (0)	0 (0)	0 (0)
Government Others	0 (0)	169 (100)	0 (0)	0 (0)	169 (100)
Private Others	0 (0)	169 (100)	0 (0)	0 (0)	0 (0)

Note : Distance A : Less than 5 km; B : Between 5-10 km; C : 10+ km.; Source : Data Analysis is based on 2011 Census.

DISCLAIMER

The Terms of Use and Disclaimer of Datanet India Private Limited (hereinafter referred to as "Datanet") for use of this analysis report of **Dumraon Assembly Constituency (Dumraon Vidhan Sabha)** :-

1. **Assembly Factbook™** is a Registered Trade Mark owned by Datanet.
2. All the maps are sketched and graphical representation only and have not been drawn to the scale and also not to represent the actual geographical area or boundary of the unit.
3. The data for the aforesaid analysis is based on authentic sources and has been culled from the various publications of Census, CSO and NSSO for district and block level data, various central and state government departments, Central & State Elections Commissions and the concerned Returning Officers' releases, Electoral Rolls, Election results and allied publications, internal assessment, surveys, estimates and analysis. Therefore, certain adjustment of data at micro level may have been done to arrive closer to the macro data.
4. Data have been provided on an "As Is" and "As AVAILABLE" basis
5. The colours shown in the maps or diagram and charts of a particular party, alliance or AC are indicative and do not represent them.
6. This publication which includes maps, sheets, graphs and data would be the property under copyright of Datanet only. The user may use these for its internal study, analysis and research purposes. It's public display, re-selling or any commercial uses by the user are not allowed.
7. Datanet has taken due care and caution in compilation and processing of data and allied information, but does not guarantee the accuracy, adequacy or completeness of any information/analysis and will be not responsible for any errors or omissions or for the results obtained from the use of such information/analysis.
8. All the contents for the publication have been culled from various authentic sources and Datanet reasonably believes such sources to be reliable, but does not make any representations, express or implied as to the accuracy or fitness of use of such information. The information or contents of the information/analysis do not constitute advice and should not be relied upon in making (or refraining from making) any decision. Any reliance placed upon the information provided by Datanet is the sole responsibility and strictly at the user's risk.
9. In no event will Datanet be liable for any damages (including, without limitation, damages for loss of business projects, or loss of profits) arising in contract, tort or otherwise from the use of or inability to use any of its contents, or from any action taken (or refrained from being taken) as a result of using the analysis or any of its contents. Datanet its directors, owners, editors, officials, employees, distributor and agents or any associate will not be liable for any errors in the information contained or any consequences arising from the use of the contents of the provided information/analysis.
10. If any provision of these terms and conditions is held invalid or illegal or unenforceable for any reason by any court of competent jurisdiction, such provision shall be severed and the remainder of provisions of the terms and conditions shall continue in full force and effect as if the Term of Use had been executed with the invalid, illegal or unenforceable provision eliminated.
11. If there are any discrepancies in the information provided, please bring it to attention of Datanet for suitable rectification measures.

**Buy Online This Complete Book At
Datanet India eBooks Store**

www.indiastatpublications.com

or go directly at

**[http://www.indiastatpublications.com/
Assembly_factbook/Bihar/Buxar/ Dumraon](http://www.indiastatpublications.com/Assembly_factbook/Bihar/Buxar/Dumraon)**

 **india**stat**elections**

ISBN : 978-93-5301-834-4

