



Bihar

Assembly Factbook™

Rajpur Assembly Constituency



Key Electoral Data of Rajpur
Assembly Constituency (Vidhan Sabha)

Bihar

Assembly Factbook™

Rajpur Assembly Constituency



Rajpur Vidhan Sabha

Editor & Director

Dr. R.K. Thukral

Research Editor

Dr. Shafeeq Rahman

Compiled, Researched and Published by Datanet India Pvt. Ltd.

D-100, 1st Floor,

Okhla Industrial Area, Phase-I,
New Delhi- 110020.

Ph.: 91-11- 43580781-84

Email : support@indiastatpublications.com

Website : www.indiastatelections.com

Online Book Store :

www.indiastatpublications.com

Report No. : AFB/BR-202-0125

ISBN : 978-93-5301-854-2

First Edition : January, 2018

Eighth Updated Edition : January, 2025

Price : Rs. 11500/-

US\$ 310

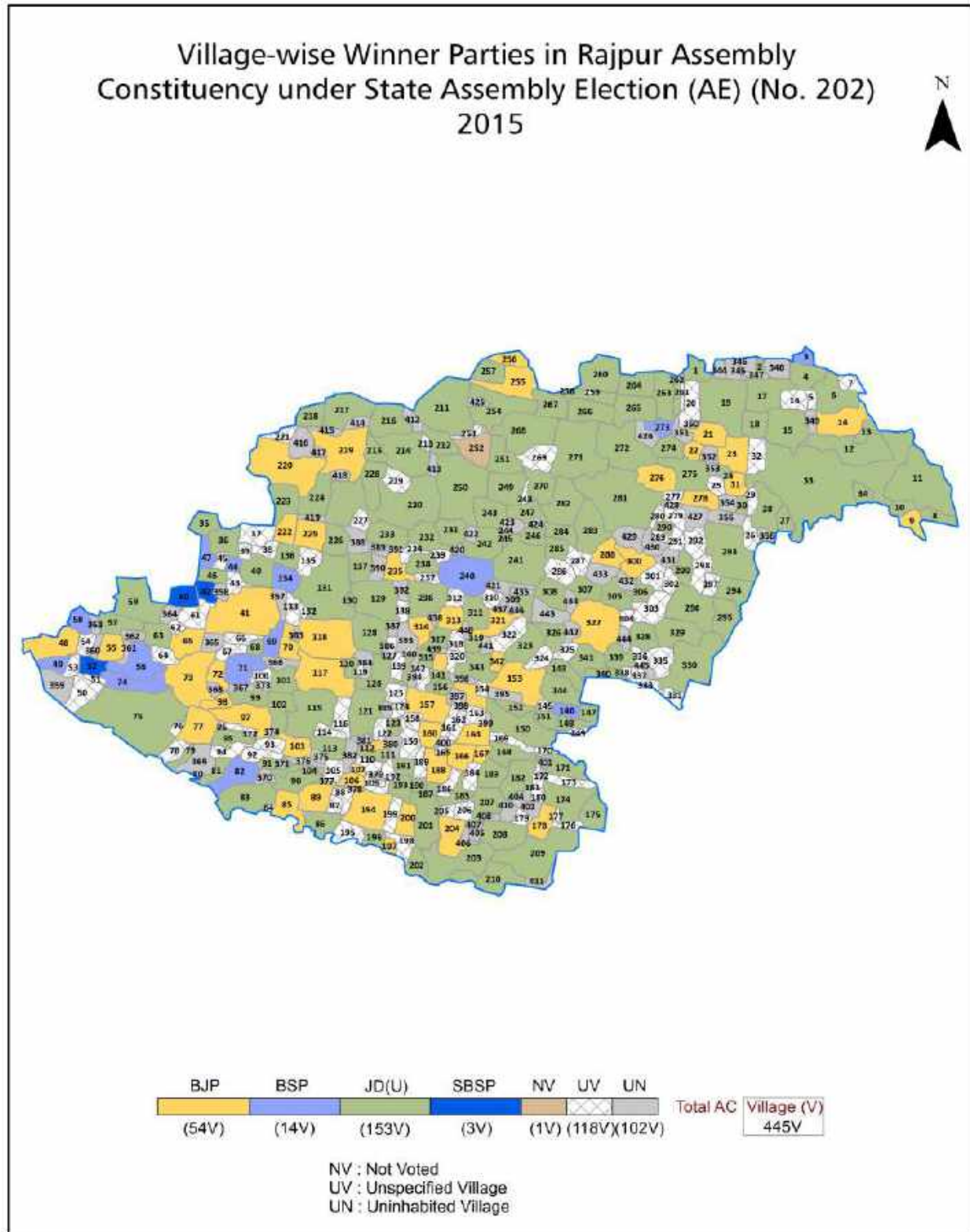
© Datanet India Pvt. Ltd.

All rights reserved. No part of this book may be reproduced, stored in a retrieval system or transmitted in any form or by any means, mechanical photocopying, photographing, scanning, recording or otherwise without the prior written permission of the publisher. Please refer to Disclaimer at page no. 281 for the use of this publication.

Printed in India

No.	Particulars	Page No.
	Introduction	
1	Assembly Constituency - (Vidhan Sabha) at a Glance Features of Assembly as per Delimitation Commission of India (2008)	1-2
	Location and Political Maps	
2	Location Map Boundaries of Assembly Constituency - (Vidhan Sabha) in District Boundaries of Assembly Constituency under Parliamentary Constituency - (Lok Sabha) Village-wise Winner Parties- 2024, 2020, 2019, 2015, 2014, 2010 and 2009	3-11
	Administrative Setup (2011)	
3	District Sub-district Towns Villages Inhabited Villages Uninhabited Villages Village Panchayat Intermediate Panchayat	12-30
	Demographics (2011)	
4	Population Households Rural/Urban Population Villages by Population Size Sex Ratio (Total & 0-6 Years) Religious Population Social Population Literacy Rate	31-32
	Electoral Features	
5	Important Dates of Last Elections Held Electors by Gender Service Electors Voters Voters Turnout Polling Stations & Average Number of Electors per Polling Station Electors by Age Group Present Elected Representatives	33-38
	Historical Summary Election Results	
6	Vote Share of Major Parties Winning Margin (Number & Percentage) Polarity of Parties Summary Result of Assembly Segment of Parliamentary Elections 2024, 2019, 2014, 2009, 2004 and 1999 Summary Result of Assembly Elections 2020, 2015, 2010, 2005 (Oct), 2005 (Feb), 2000, 1995, 1990, 1985, 1980 and 1977	39-58
	Polling Station Level Election Results	
7	Name and Number of Polling Station 2024, 2020, 2019, 2015, 2014, 2010 and 2009 Polling Station-wise Electors, Voters & Voters Turnout 2024, 2020, 2019, 2015, 2014, 2010 and 2009 Polling Station wise Elections Results 2024, 2020, 2019, 2015, 2014, 2010 and 2009	59-260
	Share of Assembly Constituency	
8	Share of Assembly Constituency - (Vidhan Sabha) in State, District and Parliamentary Constituency - (Lok Sabha)	261
	Socio-Economic Amenities (2011)	
9	Access to Administrative Units Agricultural, Manufacturing and Industrial Commodities Demographic Indicators Education Health & Manpower Drinking Water Supply Sanitation Entertainment and Recreations Infrastructure Power Food Allocation Distribution and Marketing of Agriculture Commodities Infrastructure Transport and Road Infrastructure Communication Banking and Financial Services Land Use Irrigation Source	263-277
10	Abbreviation & Sources	278-280
11	Disclaimer	281

Location & Political Map



Administrative Setup

List of Village Panchayat & Intermediate Panchayat (Block) Name - 2011

Village Name	Village Panchayat Name	Intermediate Panchayat Name
Adpha	Kanjharua	Dumraon
Ahiyapur	Rasen	Rajpur
Akaurhi	Tiara	Rajpur
Akbarpur	Akbarpur	Rajpur
Alampur	Indaur	Itarhi
Amarpur	Dhansoi	Rajpur
Athaon	Athaon	Dumraon
Atraulia	Dulpha	Rajpur
Atrauna	Atrauna	Itarhi
Babanbandh Gauri	Kaithahar Kalan	Rajpur
Babanbandh Manrajgir	Kaithahar Kalan	Rajpur
Bagahipatti	Narayanpur	Itarhi
Baghelwa	Tiara	Rajpur
Bahuara	Harpur Jaipur	Itarhi
Bahuwara	Tiara	Rajpur
Baikunthpur	Barkagaon	Itarhi
Bairi	Harpur Jalwasi	Itarhi
Bairia	Kanjharua	Dumraon
Baksara	Unwans	Itarhi
Baladewa	Vikram English	Itarhi
Balmikpur	Rasen	Rajpur
Bamhani	Barupur	Rajpur
Bamhnaulia	Matukipur	Rajpur
Baniapatpur	Kukurha	Itarhi
Banni	Banni	Rajpur
Bara Dih	Basao Kalan	Itarhi
Barhana	Bijhaura	Itarhi
Barkagaon	Barkagaon	Itarhi
Barki Puraini	Rajpur	Rajpur

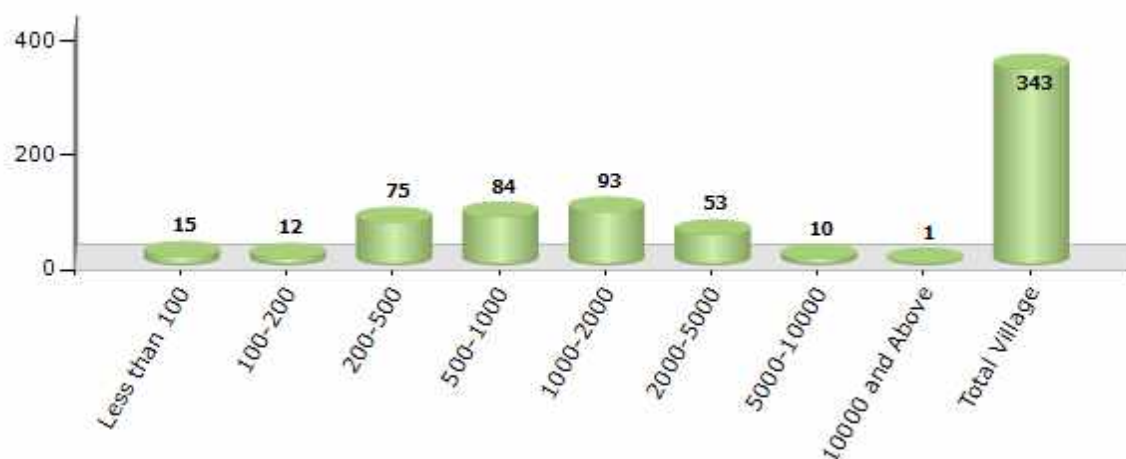
Contd....

Demographics

Number of Villages by Population Size - 2011

Less than 100	100-200	200-500	500-1000	1000-2000	2000-5000	5000-10000	10000 and Above	Total Village
15	12	75	84	93	53	10	1	343

Number of Villages by Population Size - 2011

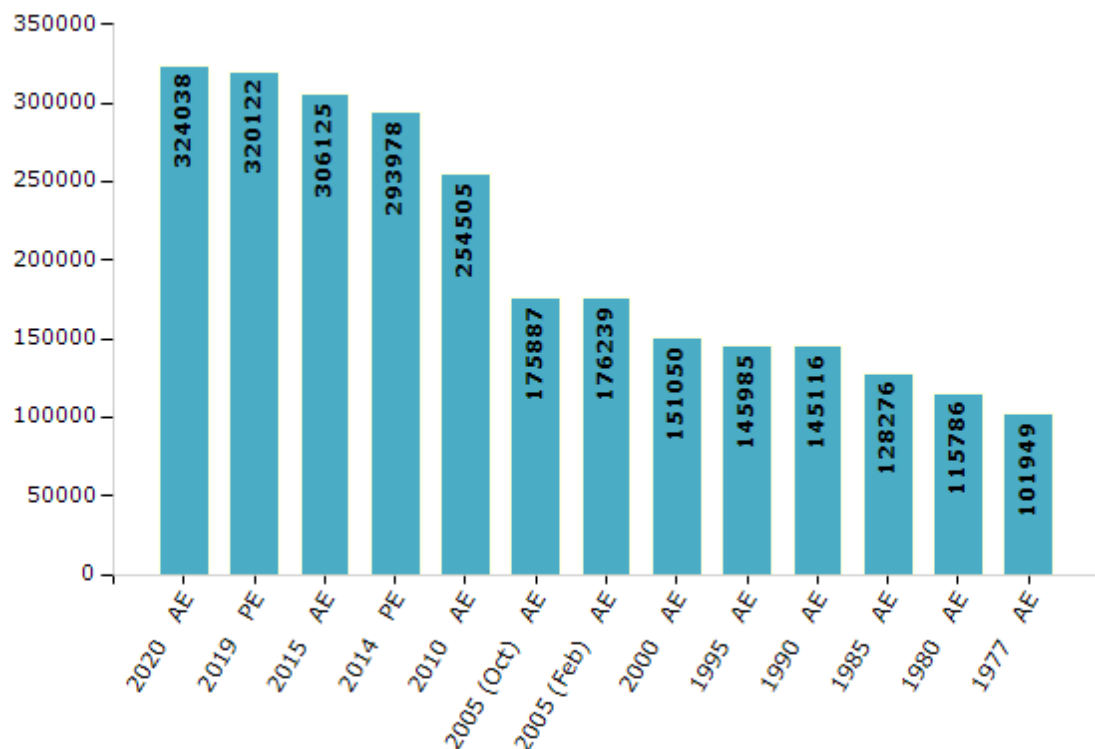


Electoral Features

Electors by Male & Female

Year	Male	Female	Others	Total	Year	Male	Female	Others	Total
2020 AE	170843	153195	0	324038	1995 AE	76198	69787	-	145985
2019 PE	168671	151451	0	320122	1990 AE	78154	66962	-	145116
2015 AE	162141	143983	1	306125	1985 AE	67711	60565	-	128276
2014 PE	155077	138901	0	293978	1980 AE	63766	52020	-	115786
2010 AE	136167	118338	0	254505	1977 AE	54341	47608	-	101949
2009 PE	-	-	-	-	1972 AE	-	-	-	-
2005 (Oct) AE	97351	78536	-	175887	1969 AE	-	-	-	-
2005 (Feb) AE	97479	78760	-	176239	1967 AE	-	-	-	-
2004 PE	-	-	-	-	1962 AE	-	-	-	-
2000 AE	81500	69550	-	151050	1957 AE	-	-	-	-
1999 PE	-	-	-	-	1952 AE	-	-	-	-

Number of Electors



Note : AE : Assembly Election, PE : Assembly Segment of Parliamentary Election

Historical Summary Election Results

Summary Result of Assembly Election - 2015

Candidate Name	Party	Votes	Votes %
Santosh Kumar Nirala	JD(U)	84184	47.96
Bishawnath Ram	BJP	51396	29.28
Lalji Ram	BSP	17031	9.7
Ajad Paswan	SBSP	5540	3.16
Raj Bali Ram	IND	3495	1.99
Surendra Paswan	IND	2940	1.67
Ramashanker Ram	CPI(ML)(L)	2143	1.22
Anand Bardhan	JAPL	1376	0.78
Manoj Kumar Ram	IND	1302	0.74
Jagdish Paswan Alias Jagdish Ram	IND	717	0.41
Chhedi Lal Ram	SP	614	0.35
Virendra Kumar	SHS	518	0.3
Niwas Ram Dusadh	BMUP	500	0.28
Manoj Kumar	JMM	424	0.24
Tarkeshwar Paswan	GJDS	415	0.24
	NOTA	2941	1.68

Polling Station Level Election Results

Number and Name of Polling Stations (PS) (2020)

Number of Polling Stations	Name of Polling Stations	Number of Polling Stations	Name of Polling Stations
1	Utkramit Madhya Vidyalay, Khakhadahi (Daya Bhag)	17	Prathmik Vidyalay, Suraundha
1A	Utkramit Madhya Vidyalay, Khakhadahi (Daya Bhag)	18	Utkramit Madhya Vidyalay, Bhitihara (Uttari Bhag)
2	Prathmik Vidyalay, Mangolpur (Dakshini Bhag)	19	Utkramit Madhya Vidyalay, Bhitihara (Dkashini Bhag)
2A	Prathmik Vidyalay, Mangolpur (Dakshini Bhag)	20	Utkramit Madhya Vidyalay, Atarauna (Uttari Bhag)
3	Utkramit Madhya Vidyalay, Devasthapur	20A	Utkramit Madhya Vidyalay, Atarauna (Uttari Bhag)
4	Madhya Vidyalay, Sukravaliya (Uttari Bhag)	21	Prathmik Vidyalay, Shahipur
5	Utkramit Madhya Vidyalay, Sidhabandh	22	Utkramit Madhya, Atarauna (Dakshini Bhag)
6	Madhyavidhalay, Sukravaliya (Dakshini Bhag)	22A	Utkramit Madhya, Atarauna (Dakshini Bhag)
6A	Madhyavidhalay, Sukravaliya (Dakshini Bhag)	23	Prathmik Vidyalay, Sikatauna (Uttari Bhag)
7	Madhya Vidyalay, Hakimpur (Baya Bhag)	23A	Prathmik Vidyalay, Sikatauna (Uttari Bhag)
8	Madhya Vidyalay, Hakimpur (Daya Bhag)	24	Utkramit Madhya Vidyalay, Khatiba
9	Prathmik Vidyalay, Gheuriya	25	Prathmik Vidyalay, Nathpur
10	Prathmik Vidyalay, Bhelupur	26	Prathmik Vidyalay, Sarasti (Purana Bhawan)
11	Madhya Vidyalay, Kukudha (Uttari Bhag)	26A	Prathmik Vidyalay, Sarasti (Purana Bhawan)
12	Madhya Vidyalay, Kukudha (Madhya Bhag)	27	Kanya Madhya Vidyalay, Itarhi (Dakshini Bhag)
13	Kanya Madhya Vidyalay, Kukudha (Daya Bhag)	27A	Kanya Madhya Vidyalay, Itarhi (Dakshini Bhag)
13A	Kanya Madhya Vidyalay, Kukudha (Daya Bhag)	28	Uchcha Vidyalay, Itarhi (Uttari Bhag)
14	Panchayat Bhavan, Kukudha	28A	Uchcha Vidyalay, Itarhi (Uttari Bhag)
15	Utkramit Madhya Vidyalay, Chilabila (Uttar Bhag)	29	Uchcha Vidyalay, Itarhi (Dakshini Bhag)
15A	Utkramit Madhya Vidyalay, Chilabila (Uttar Bhag)	29A	Uchcha Vidyalay, Itarhi (Dakshini Bhag)
16	Utkramit Madhya Vidyalay, Kadipur	30	Prathmik Vidyalay, Itarhi (Uttari Bhag)

Contd....

Polling Station Level Election Results

Polling Station-wise Votes Secured by Overall Top Five Parties in Rajpur Assembly in Assembly Election (AE) under Buxar Parliamentary Constituency in Bihar (2020)

Number of Polling Station	Winner - Vishwanath Ram (INC)	Runner-up - Santosh Kumar Nirala (JD(U))	3rd - Sanjay Ram (BSP)	4th - Nirbhaya Kumar Nirala (LJP)	5th - Ajad Paswan (IND)	NOTA	Other	Total Votes Secured
27	153	145	160	7	6	11	51	533
27A	85	281	35	10	3	8	27	449
28	104	140	35	3	2	8	28	320
28A	82	144	34	6	2	1	14	283
29	187	134	29	8	8	3	24	393
29A	117	140	69	6	8	7	20	367
30	139	91	131	8	4	5	21	399
30A	111	149	59	10	9	5	24	367
31	158	140	30	10	23	5	35	401
31A	214	78	50	2	9	7	27	387
32	281	250	24	5	4	10	29	603
33	86	162	20	16	8	9	18	319
33A	163	42	22	56	16	5	26	330
34	92	67	86	13	3	10	28	299
34A	103	52	115	52	2	10	10	344
35	96	74	172	7	2	7	12	370
35A	138	36	197	27	11	12	19	440
36	95	122	27	10	7	3	10	274
36A	182	72	30	4	5	9	33	335
37	164	77	89	24	4	6	49	413
37A	121	102	16	55	14	12	37	357
38	256	50	100	37	2	4	17	466
39	159	93	33	44	2	4	33	368
39A	69	247	123	15	6	9	60	529
40	252	56	44	48	0	7	18	425
41	110	190	10	4	10	7	41	372
41A	49	185	30	3	9	13	48	337
42	115	127	11	16	4	3	16	292
42A	227	41	62	4	2	1	6	343
43	285	54	14	6	3	1	16	379
43A	62	78	171	26	11	4	32	384
44	138	33	243	5	6	3	27	455
44A	121	66	177	8	7	5	43	427
45	248	117	58	46	29	4	39	541
46	118	109	86	13	5	7	23	361

Contd....

Polling Station Level Election Results

Winner, Runner-up and 3rd Party Position & Winning Margin According to Polling Stations in Rajpur Assembly in Assembly Election (AE) under Buxar Parliamentary Constituency in Bihar (2020)

Polling Station Number	Winner Party	Winner Votes (%)	Runner-up Party	Runner-up Votes (%)	Winning Margin Votes (%)	Third Party	Third Party Votes (%)	Other Votes (%)
46A	JD(U)	136 (39.08)	BSP	90 (25.86)	46 (13.22)	INC	53 (15.23)	69 (19.83)
47	INC	239 (55.84)	JD(U)	138 (32.24)	101 (23.6)	BSP	10 (2.34)	41 (9.58)
48	INC	212 (49.77)	BSP	122 (28.64)	90 (21.13)	JD(U)	41 (9.62)	51 (11.97)
48A	JD(U)	107 (31.66)	INC	77 (22.78)	30 (8.88)	LJP	77 (22.78)	77 (22.78)
49	JD(U)	120 (42.11)	INC	74 (25.96)	46 (16.15)	IND (AP)	33 (11.58)	58 (20.35)
49A	LJP	88 (33.85)	JD(U)	57 (21.92)	31 (11.93)	INC	42 (16.15)	73 (28.08)
50	INC	182 (35.62)	JD(U)	105 (20.55)	77 (15.07)	LJP	97 (18.98)	127 (24.85)
51	JD(U)	274 (49.37)	INC	106 (19.1)	168 (30.27)	BSP	78 (14.05)	97 (17.48)
52	JD(U)	277 (56.88)	INC	100 (20.53)	177 (36.35)	BSP	43 (8.83)	67 (13.76)
53	JD(U)	186 (35.09)	INC	156 (29.43)	30 (5.66)	LJP	51 (9.62)	137 (25.85)
54	INC	166 (42.56)	BSP	126 (32.31)	40 (10.25)	JD(U)	38 (9.74)	60 (15.38)
54A	INC	130 (45.77)	BSP	72 (25.35)	58 (20.42)	JD(U)	40 (14.08)	42 (14.79)
55	BSP	327 (78.61)	INC	32 (7.69)	295 (70.92)	JD(U)	32 (7.69)	25 (6.01)
56	INC	162 (58.27)	BSP	70 (25.18)	92 (33.09)	IND (AP)	22 (7.91)	24 (8.63)
57	INC	144 (42.6)	JD(U)	138 (40.83)	6 (1.77)	BSP	15 (4.44)	41 (12.13)
58	BSP	155 (36.9)	JD(U)	122 (29.05)	33 (7.85)	INC	106 (25.24)	37 (8.81)
59	BSP	238 (59.95)	JD(U)	88 (22.17)	150 (37.78)	INC	37 (9.32)	34 (8.56)
59A	BSP	158 (46.88)	INC	95 (28.19)	63 (18.69)	JD(U)	45 (13.35)	39 (11.57)
60	JD(U)	150 (42.37)	BSP	73 (20.62)	77 (21.75)	INC	53 (14.97)	78 (22.03)
60A	BSP	110 (33.13)	IND (AP)	79 (23.8)	31 (9.33)	JD(U)	58 (17.47)	85 (25.6)
61	INC	116 (29.67)	JD(U)	101 (25.83)	15 (3.84)	BSP	97 (24.81)	77 (19.69)
61A	INC	309 (69.28)	BSP	29 (6.5)	280 (62.78)	IND (AP)	28 (6.28)	80 (17.94)
62	INC	300 (73.89)	IND (AP)	50 (12.32)	250 (61.57)	JD(U)	16 (3.94)	40 (9.85)
62A	INC	350 (83.93)	JD(U)	18 (4.32)	332 (79.61)	BSP	16 (3.84)	33 (7.91)
63	JD(U)	198 (47.26)	INC	142 (33.89)	56 (13.37)	BSP	26 (6.21)	53 (12.65)
64	INC	143 (45.11)	JD(U)	118 (37.22)	25 (7.89)	BSP	12 (3.79)	44 (13.88)
64A	JD(U)	124 (42.47)	INC	98 (33.56)	26 (8.91)	BSP	39 (13.36)	31 (10.62)
65	INC	306 (57.41)	JD(U)	127 (23.83)	179 (33.58)	BSP	39 (7.32)	61 (11.44)
66	INC	217 (41.89)	BSP	188 (36.29)	29 (5.6)	JD(U)	77 (14.86)	36 (6.95)
67	JD(U)	233 (57.67)	INC	131 (32.43)	102 (25.24)	IND (AP)	9 (2.23)	31 (7.67)
67A	INC	215 (59.39)	JD(U)	99 (27.35)	116 (32.04)	IND (NP)	8 (2.21)	40 (11.05)
68	INC	152 (44.97)	JD(U)	99 (29.29)	53 (15.68)	BSP	28 (8.28)	59 (17.46)
68A	BSP	143 (46.89)	INC	94 (30.82)	49 (16.07)	JD(U)	47 (15.41)	21 (6.89)
69	JD(U)	190 (39.34)	INC	118 (24.43)	72 (14.91)	BMUP	72 (14.91)	103 (21.33)
70	INC	115 (39.38)	JD(U)	99 (33.9)	16 (5.48)	BSP	44 (15.07)	34 (11.64)

Contd....

Socio-Economic Amenities - Rural

Access to Education Facilities

Particulars	Number of Villages (% of Population)				
	Available	Not Available	If Not Available (Distance of Nearest Facility)		
			A	B	C
Govt. Primary School	292 (95)	51 (5)	47 (4)	0 (0)	0 (0)
Private Primary School	41 (19)	302 (81)	0 (0)	0 (0)	0 (0)
Govt. Middle School	137 (66)	206 (34)	199 (32)	0 (0)	0 (0)
Private Middle School	16 (8)	327 (92)	3 (1)	0 (0)	0 (0)
Govt. Secondary School	26 (22)	317 (78)	261 (65)	51 (13)	0 (0)
Private Secondary School	4 (2)	339 (98)	2 (0)	0 (0)	0 (0)
Govt. Senior Secondary School	11 (8)	332 (92)	216 (65)	110 (25)	0 (0)
Private Senior Secondary School	3 (2)	340 (98)	4 (1)	0 (0)	0 (0)
Govt. Arts and Science Degree College	1 (0)	342 (100)	8 (4)	141 (40)	193 (56)
Private Arts and Science Degree College	0 (0)	343 (100)	0 (0)	0 (0)	0 (0)
Govt. Engineering College	0 (0)	343 (100)	0 (0)	0 (0)	14 (4)
Private Engineering College	0 (0)	343 (100)	0 (0)	0 (0)	329 (96)
Govt. Medicine College	0 (0)	343 (100)	0 (0)	0 (0)	337 (99)
Private Medicine College	0 (0)	343 (100)	0 (0)	2 (1)	4 (1)
Govt. Management Institute	0 (0)	343 (100)	0 (0)	0 (0)	325 (95)
Private Management Institute	0 (0)	343 (100)	1 (0)	1 (0)	16 (5)
Govt. Polytechnic	0 (0)	343 (100)	0 (0)	0 (0)	325 (95)
Private Polytechnic	0 (0)	343 (100)	1 (0)	1 (0)	16 (5)
Govt. Vocational Training School/ITI	0 (0)	343 (100)	0 (0)	0 (0)	339 (99)
Private Vocational Training School/ITI	0 (0)	343 (100)	0 (0)	1 (0)	3 (1)
Govt. Non Formal Training Centre	2 (1)	341 (99)	0 (0)	8 (2)	230 (64)
Private Non Formal Training Centre	0 (0)	343 (100)	1 (2)	21 (6)	81 (25)
Govt. School For Disabled	0 (0)	343 (100)	0 (0)	0 (0)	343 (100)
Private School For Disabled	0 (0)	343 (100)	0 (0)	0 (0)	0 (0)
Government Others	0 (0)	343 (100)	0 (0)	0 (0)	343 (100)
Private Others	0 (0)	343 (100)	0 (0)	0 (0)	0 (0)

Note : Distance A : Less than 5 km; B : Between 5-10 km; C : 10+ km.; Source : Data Analysis is based on 2011 Census.

DISCLAIMER

The Terms of Use and Disclaimer of Datanet India Private Limited (hereinafter referred to as "Datanet") for use of this analysis report of **Rajpur Assembly Constituency (Rajpur Vidhan Sabha)** :-

1. **Assembly Factbook™** is a Registered Trade Mark owned by Datanet.
2. All the maps are sketched and graphical representation only and have not been drawn to the scale and also not to represent the actual geographical area or boundary of the unit.
3. The data for the aforesaid analysis is based on authentic sources and has been culled from the various publications of Census, CSO and NSSO for district and block level data, various central and state government departments, Central & State Elections Commissions and the concerned Returning Officers' releases, Electoral Rolls, Election results and allied publications, internal assessment, surveys, estimates and analysis. Therefore, certain adjustment of data at micro level may have been done to arrive closer to the macro data.
4. Data have been provided on an "As Is" and "As AVAILABLE" basis
5. The colours shown in the maps or diagram and charts of a particular party, alliance or AC are indicative and do not represent them.
6. This publication which includes maps, sheets, graphs and data would be the property under copyright of Datanet only. The user may use these for its internal study, analysis and research purposes. It's public display, re-selling or any commercial uses by the user are not allowed.
7. Datanet has taken due care and caution in compilation and processing of data and allied information, but does not guarantee the accuracy, adequacy or completeness of any information/analysis and will be not responsible for any errors or omissions or for the results obtained from the use of such information/analysis.
8. All the contents for the publication have been culled from various authentic sources and Datanet reasonably believes such sources to be reliable, but does not make any representations, express or implied as to the accuracy or fitness of use of such information. The information or contents of the information/analysis do not constitute advice and should not be relied upon in making (or refraining from making) any decision. Any reliance placed upon the information provided by Datanet is the sole responsibility and strictly at the user's risk.
9. In no event will Datanet be liable for any damages (including, without limitation, damages for loss of business projects, or loss of profits) arising in contract, tort or otherwise from the use of or inability to use any of its contents, or from any action taken (or refrained from being taken) as a result of using the analysis or any of its contents. Datanet its directors, owners, editors, officials, employees, distributor and agents or any associate will not be liable for any errors in the information contained or any consequences arising from the use of the contents of the provided information/analysis.
10. If any provision of these terms and conditions is held invalid or illegal or unenforceable for any reason by any court of competent jurisdiction, such provision shall be severed and the remainder of provisions of the terms and conditions shall continue in full force and effect as if the Term of Use had been executed with the invalid, illegal or unenforceable provision eliminated.
11. If there are any discrepancies in the information provided, please bring it to attention of Datanet for suitable rectification measures.

Buy Online This Complete Book At
Datanet India eBooks Store

www.indiastatpublications.com

or go directly at

[http://www.indiastatpublications.com/
Assembly_factbook/Bihar/Buxar/ Rajpur](http://www.indiastatpublications.com/Assembly_factbook/Bihar/Buxar/Rajpur)

 **indiaSTAT**elections

ISBN : 978-93-5301-854-2

