



Bihar

Assembly Factbook™

Ramgarh Assembly Constituency



Key Electoral Data of Ramgarh
Assembly Constituency (Vidhan Sabha)

Bihar

Assembly Factbook™

Ramgarh Assembly Constituency



Ramgarh Vidhan Sabha

Editor & Director

Dr. R.K. Thukral

Research Editor

Dr. Shafeeq Rahman

Compiled, Researched and Published by Datanet India Pvt. Ltd.

D-100, 1st Floor,

Okhla Industrial Area, Phase-I,
New Delhi- 110020.

Ph.: 91-11- 43580781-84

Email : support@indiastatpublications.com

Website : www.indiastatelections.com

Online Book Store :

www.indiastatpublications.com

Report No. : AFB/BR-203-0125

ISBN : 978-93-5301-855-9

First Edition : January, 2018

Eighth Updated Edition : January, 2025

Price : Rs. 11500/-

US\$ 310

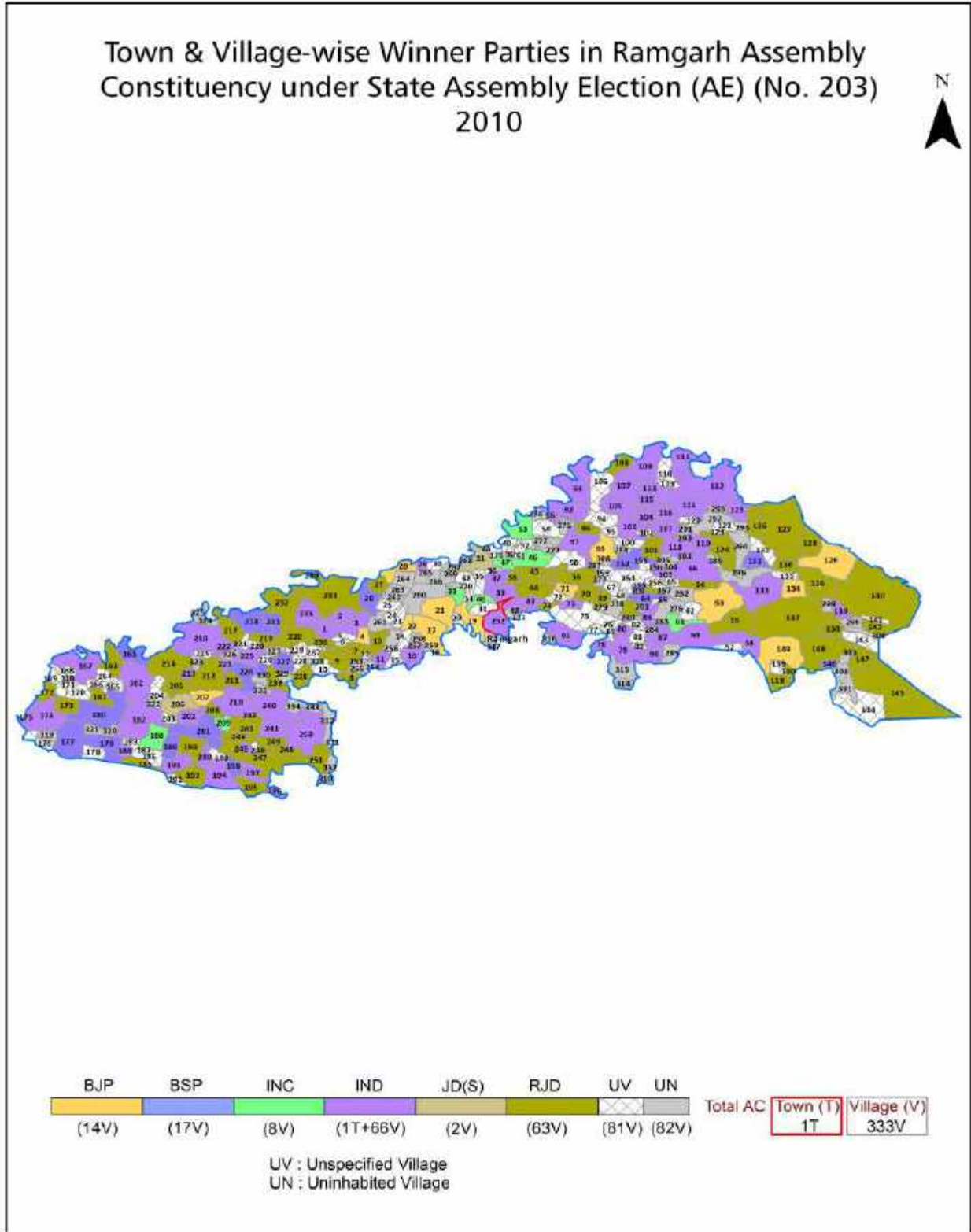
© Datanet India Pvt. Ltd.

All rights reserved. No part of this book may be reproduced, stored in a retrieval system or transmitted in any form or by any means, mechanical photocopying, photographing, scanning, recording or otherwise without the prior written permission of the publisher. Please refer to Disclaimer at page no. 223 for the use of this publication.

Printed in India

No.	Particulars	Page No.
	Introduction	
1	Assembly Constituency - (Vidhan Sabha) at a Glance Features of Assembly as per Delimitation Commission of India (2008)	1-2
	Location and Political Maps	
2	Location Map Boundaries of Assembly Constituency - (Vidhan Sabha) in District Boundaries of Assembly Constituency under Parliamentary Constituency - (Lok Sabha) Town & Village-wise Winner Parties- 2024, 2020, 2019, 2014, 2010 and 2009	3-11
	Administrative Setup (2011)	
3	District Sub-district Towns Villages Inhabited Villages Uninhabited Villages Village Panchayat Intermediate Panchayat	11-23
	Demographics (2011)	
4	Population Households Rural/Urban Population Towns and Villages by Population Size Sex Ratio (Total & 0-6 Years) Religious Population Social Population Literacy Rate	24-25
	Electoral Features	
5	Important Dates of Last Elections Held Electors by Gender Service Electors Voters Voters Turnout Polling Stations & Average Number of Electors per Polling Station Electors by Age Group Present Elected Representatives	26-31
	Historical Summary Election Results	
6	Vote Share of Major Parties Winning Margin (Number & Percentage) Polarity of Parties Summary Result of Assembly Segment of Parliamentary Elections 2024, 2019, 2014, 2009, 2004 and 1999 Summary Result of Assembly Elections 2020, 2015, 2010, 2005 (Oct), 2005 (Feb), 2000, 1995, 1990, 1985, 1980, 1977, 1972, 1969, 1967, 1962, 1957 and 1952	32-57
	Polling Station Level Election Results	
7	Name and Number of Polling Station 2024, 2020, 2019, 2014, 2010 and 2009 Polling Station-wise Electors, Voters & Voters Turnout 2024, 2020, 2019, 2014, 2010 and 2009 Polling Station wise Elections Results 2024, 2020, 2019, 2014, 2010 and 2009	58-202
	Share of Assembly Constituency	
8	Share of Assembly Constituency - (Vidhan Sabha) in State, District and Parliamentary Constituency - (Lok Sabha)	203
	Socio-Economic Amenities (2011)	
9	Access to Administrative Units Agricultural, Manufacturing and Industrial Commodities Demographic Indicators Education Health & Manpower Drinking Water Supply Sanitation Entertainment and Recreations Infrastructure Power Food Allocation Distribution and Marketing of Agriculture Commodities Infrastructure Transport and Road Infrastructure Communication Banking and Financial Services Land Use Irrigation Source	205-219
10	Abbreviation & Sources	220-222
11	Disclaimer	223

Location & Political Map



Administrative Setup

List of Village Panchayat & Intermediate Panchayat (Block) Name - 2011

Village Name	Village Panchayat Name	Intermediate Panchayat Name
Abhaideh	Bandipur	Ramgarh
Ahiwans	Ahibaaz	Ramgarh
Akhani	Akhini	Nuaon
Akolhi	Akholhi	Nuaon
Akorhi	Bandipur	Ramgarh
Alipur	Sisonda	Ramgarh
Amirti	Kharashara	Durgawati
Anantpura	Mahuar	Ramgarh
Antdih	Barera	Ramgarh
Anwarhiya	Awariya	Durgawati
Asapur	Ahibaaz	Ramgarh
Asaura	Ahibaaz	Ramgarh
Ashaideh	Nonaar	Ramgarh
Ashoga	Awariya	Durgawati
Asurha	Kalyanpur	Durgawati
Ataria	Kalyanpur	Durgawati
Baddha	Akholhi	Nuaon
Bagarhi	Sisonda	Ramgarh
Bahpura	Sisonda	Ramgarh
Baijnath	Masadi	Ramgarh
Balpur	Baura	Ramgarh
Baluwa	Sisonda	Ramgarh
Bamhangawan	Nonaar	Ramgarh
Banbahuara	Mukhrwan	Nuaon
Bandipur	Bandipur	Ramgarh
Bararhi	Panchrawan	Nuaon
Baraura	Baura	Ramgarh
Baruna	Kotha	Nuaon
Baruri	Dharhar	Durgawati

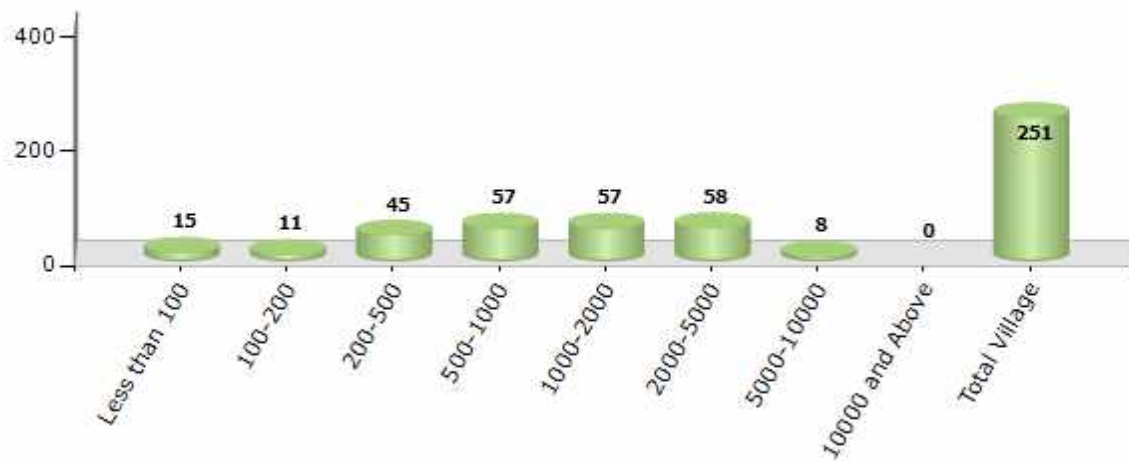
Contd....

Demographics

Number of Villages by Population Size - 2011

Less than 100	100-200	200-500	500-1000	1000-2000	2000-5000	5000-10000	10000 and Above	Total Village
15	11	45	57	57	58	8	0	251

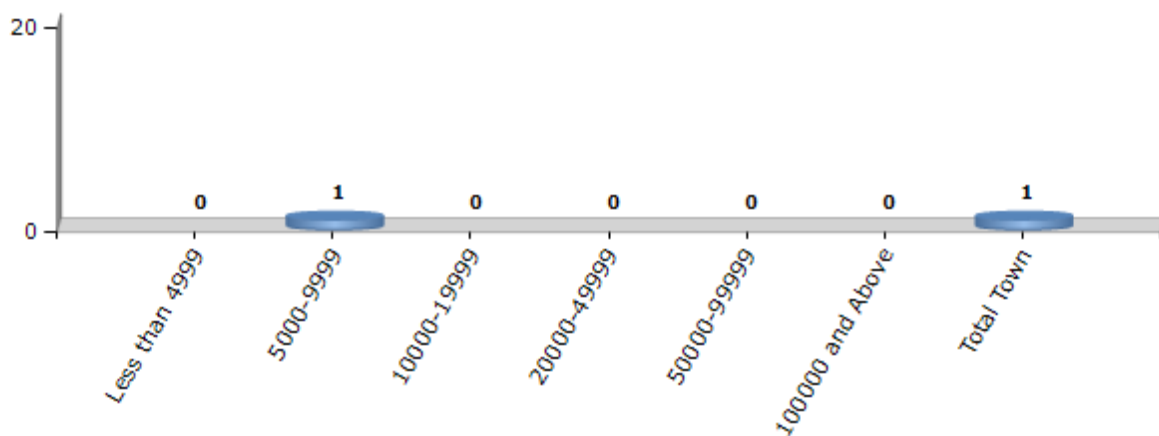
Number of Villages by Population Size - 2011



Number of Towns by Population Size - 2011

Less than 4999	5000-9999	10000-19999	20000-49999	50000-99999	100000 and Above	Total Town
0	1	0	0	0	0	1

Number of Towns by Population Size - 2011

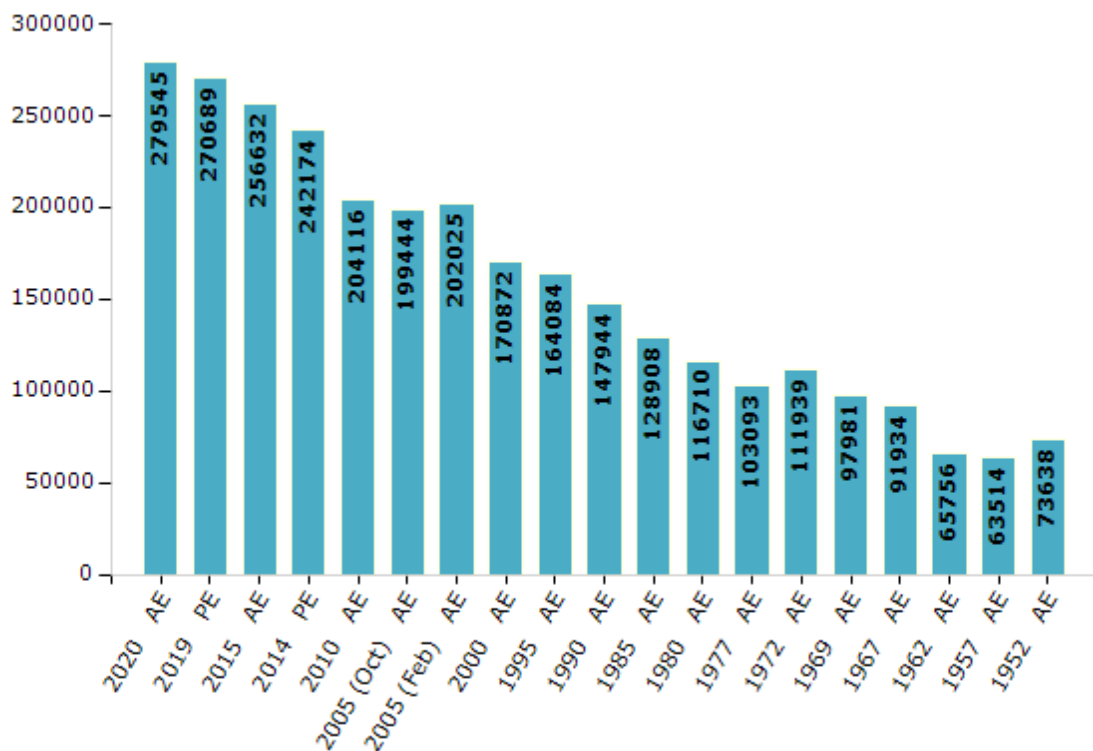


Electoral Features

Electors by Male & Female

Year	Male	Female	Others	Total	Year	Male	Female	Others	Total
2020 AE	146116	133426	3	279545	1995 AE	86844	77240	-	164084
2019 PE	142706	127981	2	270689	1990 AE	80204	67740	-	147944
2015 AE	136151	120453	28	256632	1985 AE	69187	59721	-	128908
2014 PE	128717	113429	28	242174	1980 AE	65841	50869	-	116710
2010 AE	109567	94549	0	204116	1977 AE	51868	51225	-	103093
2009 PE	-	-	-	-	1972 AE	58908	53031	-	111939
2005 (Oct) AE	105783	93661	-	199444	1969 AE	51748	46233	-	97981
2005 (Feb) AE	107154	94871	-	202025	1967 AE	-	-	-	91934
2004 PE	-	-	-	-	1962 AE	-	-	-	65756
2000 AE	91064	79808	-	170872	1957 AE	-	-	-	63514
1999 PE	-	-	-	-	1952 AE	-	-	-	73638

Number of Electors



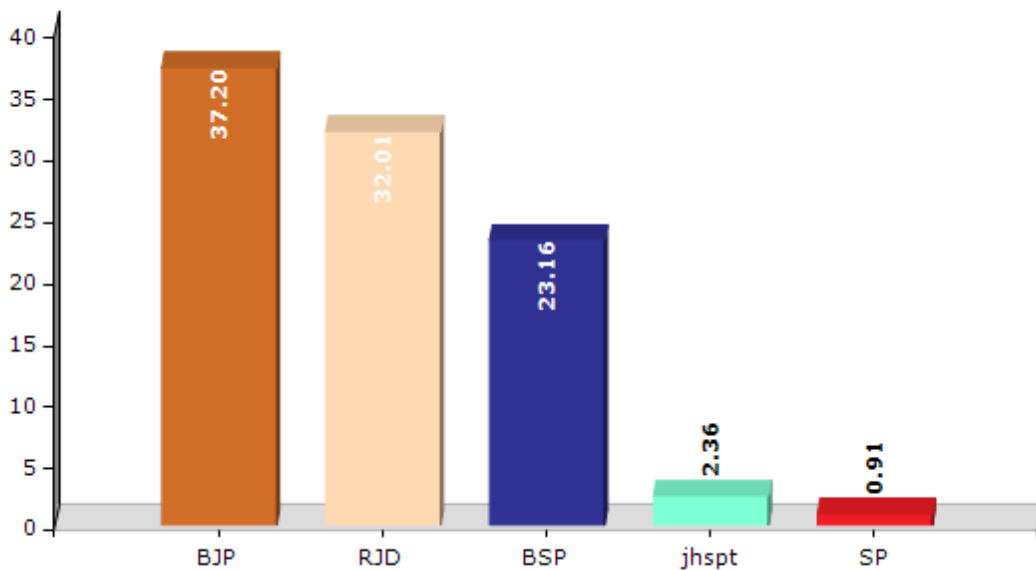
Note : AE : Assembly Election, PE : Assembly Segment of Parliamentary Election

Historical Summary Election Results

Summary Result of Assembly Election - 2015

Candidate Name	Party	Votes	Votes %
Ashok Kumar Singh	BJP	57501	37.2
Ambika Singh	RJD	49490	32.01
Pramod Singh Alias Pappu Singh	BSP	35796	23.16
Hari Narayan Bind	jhspt	3641	2.36
Yogendra Singh	SP	1407	0.91
Subash Singh	IND	1015	0.66
Baban Singh	CPI(ML)(L)	898	0.58
Shivpujan Kewat	IND	680	0.44
Ram Sudhakar Tiwari	HCP	608	0.39
Rajnath Singh	JAPL	520	0.34
Rajnarayan Rao	IND	355	0.23
Baristar Paswan	IND	332	0.21
Chhote Lal	IND	282	0.18
	NOTA	2067	1.34

Votes Percentage of Top Parties - 2015



Polling Station Level Election Results

Number and Name of Polling Stations (PS) (2020)

Number of Polling Stations	Name of Polling Stations	Number of Polling Stations	Name of Polling Stations
1	Madhya Vidyalaya, Khajura Awasthit Karmnasha	16A	Utkramit Madhya Vidyalaya, Nuaon (Purvi Bhag)
2	Utkramit Kanya Madhya Vidyalaya Khajura (Naya Bhawan)	17	Utkramit Madhya Vidyalaya Nuaon (Pachimi Bhag)
2A	Utkramit Kanya Madhya Vidyalaya Khajura (Naya Bhawan)	17A	Utkramit Madhya Vidyalaya Nuaon (Pachimi Bhag)
3	Utkramit Kanya Madhy Vidyalaya, Khajura (Purvi Bhag)	18	Utkramit Madhya Vidyalay, Nuaon (Naya Bhawan)
4	Utkramit Kanya Madhya Vidyalaya, Khajura (Paschimi Bhag)	18A	Utkramit Madhya Vidyalay, Nuaon (Naya Bhawan)
4A	Utkramit Kanya Madhya Vidyalaya, Khajura (Paschimi Bhag)	19	Madhya Vidyalaya, Masaudha (Pachimi Bhag)
5	Prathmik. Vidyalaya, Larma Karmanasha	19A	Madhya Vidyalaya, Masaudha (Pachimi Bhag)
6	Utkramit Madhya Vidyalaya, Jamurani	20	Madhya Vidyalaya Masaudha (Purvi Bhag)
7	Utkramit Madhya Vidyalaya, Kulhariya (Purvi Bhag)	21	Madhya Vidyalaya, Masaudha (Madhya Bhag)
8	Utkramit Madhya Vidyalaya Kulhariya (Paschimi Bhag)	22	Prahmik Vidyalaya, Barahara
9	Madhya Vidyalaya Chhata (Uttari Bhag)	23	Prathmik Vidyalaya Niparan
9A	Madhya Vidyalaya Chhata (Uttari Bhag)	24	Utkramit Madhya Vidyalaya, Garhwa
10	Madhya Vidyalaya Chhata (Dakshini Bhag)	25	Prathamik Vidyalaya Pchilikhi (Dakshini Bhag)
10A	Madhya Vidyalaya Chhata (Dakshini Bhag)	25A	Prathamik Vidyalaya Pchilikhi (Dakshini Bhag)
11	Kanya Urdu Prathamik Vidyalay Karari	26	Utkramit Madhya Vidyalaya Bichhiya (Paschimi Bhag)
11A	Kanya Urdu Prathamik Vidyalay Karari	27	Utkramit Madhya Vidyalaya Bichhiya (Purvi Bhag)
12	Urdu Kanya Prathmik Vidyalaya Karari	28	Madhya Vidyalaya Kabilaspur (Uttri Bhag)
13	Urdu Madhya Vidyalaya Karari (Uttari Bhag)	29	Madhya Vidyalaya Kabilaspur (Dakshini Bhag)
14	Utkramit Madhya Vidyalaya, Jevari (Poorvi Bhag)	30	Utkramit Urdu Madhya Vidyalaya, Dumari (Dakshini Bhag)
15	Utkramit Madhya Vidyalaya, Jevari (Pachimi Bhag)	30A	Utkramit Urdu Madhya Vidyalaya, Dumari (Dakshini Bhag)
16	Utkramit Madhya Vidyalaya, Nuaon (Purvi Bhag)	31	Utkramit Urdu Madhya Vidyalaya Dumari (Uttari Bhag)

Contd....

Polling Station Level Election Results

Polling Station-wise Votes Secured by Overall Top Five Parties in Ramgarh Assembly in Assembly Election (AE) under Buxar Parliamentary Constituency in Bihar (2020)

Number of Polling Station	Winner - Sudhakar Singh (RJD)	Runner-up - Ambika Singh (BSP)	3rd - Ashok Kumar Singh (BJP)	4th - Sanjay Kumar Singh (IND)	5th - Ram Bachan Ram (NCP)	NOTA	Other	Total Votes Secured
26	39	367	141	0	1	6	4	558
27	61	413	93	0	4	10	6	587
28	123	259	73	1	1	6	1	464
29	93	263	32	1	0	6	6	401
30	117	201	109	0	2	6	5	440
30A	48	323	130	2	0	12	1	516
31	193	115	10	0	0	3	9	330
31A	220	91	69	0	3	0	10	393
32	158	181	178	1	1	2	5	526
33	76	436	101	3	2	4	2	624
34	140	85	290	2	3	8	10	538
35	170	95	220	2	3	4	3	497
35A	54	181	108	5	0	5	5	358
36	93	173	222	0	2	7	2	499
37	66	116	94	1	2	0	0	279
38	87	357	93	0	2	8	3	550
39	111	269	69	0	3	16	7	475
40	70	172	224	4	10	4	6	490
41	136	66	232	4	5	4	10	457
42	125	53	152	2	6	0	5	343
42A	105	140	88	6	4	10	4	357
43	55	164	103	0	0	0	4	326
43A	96	126	169	3	0	8	0	402
44	40	117	266	3	3	3	6	438
44A	72	44	194	4	3	5	4	326
45	61	312	282	2	2	9	4	672
46	110	184	249	2	2	4	3	554
47	10	542	29	1	1	5	0	588
48	243	21	297	1	2	0	7	571
49	113	280	108	4	2	5	17	529
50	66	149	63	1	0	5	3	287
51	73	212	73	14	1	1	6	380
51A	37	92	158	67	3	5	9	371
52	266	38	62	2	1	4	12	385
52A	239	35	126	0	2	3	11	416

Contd....

Polling Station Level Election Results

Winner, Runner-up and 3rd Party Position & Winning Margin According to Polling Stations in Ramgarh Assembly in Assembly Election (AE) under Buxar Parliamentary Constituency in Bihar (2020)

Polling Station Number	Winner Party	Winner Votes (%)	Runner-up Party	Runner-up Votes (%)	Winning Margin Votes (%)	Third Party	Third Party Votes (%)	Other Votes (%)
53	BSP	335 (50.38)	BJP	208 (31.28)	127 (19.1)	RJD	85 (12.78)	37 (5.56)
54	BSP	177 (38.73)	BJP	132 (28.88)	45 (9.85)	RJD	124 (27.13)	24 (5.25)
54A	BSP	187 (41.65)	BJP	147 (32.74)	40 (8.91)	RJD	93 (20.71)	22 (4.9)
55	RJD	224 (35.5)	BJP	209 (33.12)	15 (2.38)	BSP	166 (26.31)	32 (5.07)
56	BJP	375 (62.71)	RJD	154 (25.75)	221 (36.96)	BSP	49 (8.19)	20 (3.34)
57	BJP	175 (42.37)	RJD	162 (39.23)	13 (3.14)	BSP	66 (15.98)	10 (2.42)
57A	BSP	301 (62.84)	BJP	109 (22.76)	192 (40.08)	RJD	54 (11.27)	15 (3.13)
58	RJD	180 (27.73)	BJP	164 (25.27)	16 (2.46)	IND (SKS)	139 (21.42)	166 (25.58)
59	BSP	113 (38.31)	RJD	74 (25.08)	39 (13.23)	BJP	53 (17.97)	55 (18.64)
60	BJP	213 (51.33)	BSP	116 (27.95)	97 (23.38)	RJD	80 (19.28)	6 (1.45)
60A	BSP	204 (47.78)	RJD	179 (41.92)	25 (5.86)	BJP	37 (8.67)	7 (1.64)
61	BJP	184 (50.41)	RJD	128 (35.07)	56 (15.34)	BSP	39 (10.68)	14 (3.84)
61A	BSP	290 (62.63)	RJD	116 (25.05)	174 (37.58)	BJP	38 (8.21)	19 (4.1)
62	BSP	145 (37.08)	BJP	118 (30.18)	27 (6.9)	RJD	110 (28.13)	18 (4.6)
62A	BJP	217 (51.79)	RJD	89 (21.24)	128 (30.55)	BSP	83 (19.81)	30 (7.16)
63	BJP	145 (42.03)	BSP	110 (31.88)	35 (10.15)	RJD	74 (21.45)	16 (4.64)
63A	BSP	288 (78.69)	RJD	38 (10.38)	250 (68.31)	BJP	29 (7.92)	11 (3.01)
64	BJP	212 (56.23)	RJD	100 (26.53)	112 (29.7)	BSP	49 (13)	16 (4.24)
64A	BSP	269 (64.51)	BJP	88 (21.1)	181 (43.41)	RJD	46 (11.03)	14 (3.36)
65	RJD	236 (50.54)	BJP	158 (33.83)	78 (16.71)	BSP	70 (14.99)	3 (0.64)
65A	BSP	464 (78.78)	RJD	59 (10.02)	405 (68.76)	BJP	57 (9.68)	9 (1.53)
66	BSP	179 (49.72)	RJD	107 (29.72)	72 (20)	BJP	67 (18.61)	7 (1.94)
67	RJD	259 (48.96)	BJP	249 (47.07)	10 (1.89)	BSP	9 (1.7)	12 (2.27)
68	BJP	156 (44.19)	RJD	149 (42.21)	7 (1.98)	BSP	42 (11.9)	6 (1.7)
68A	BSP	376 (84.49)	BJP	32 (7.19)	344 (77.3)	RJD	30 (6.74)	7 (1.57)
69	BJP	220 (45.74)	RJD	166 (34.51)	54 (11.23)	BSP	75 (15.59)	20 (4.16)
70	BSP	298 (48.77)	BJP	206 (33.72)	92 (15.05)	RJD	96 (15.71)	11 (1.8)
71	BJP	143 (40.51)	RJD	106 (30.03)	37 (10.48)	BSP	97 (27.48)	7 (1.98)
72	BJP	177 (47.45)	RJD	131 (35.12)	46 (12.33)	BSP	54 (14.48)	11 (2.95)
73	BSP	190 (39.67)	BJP	147 (30.69)	43 (8.98)	RJD	130 (27.14)	12 (2.51)
74	BJP	217 (45.68)	BSP	162 (34.11)	55 (11.57)	RJD	81 (17.05)	15 (3.16)
75	BSP	107 (36.03)	BJP	106 (35.69)	1 (0.34)	RJD	74 (24.92)	10 (3.37)
76	BSP	439 (63.07)	BJP	132 (18.97)	307 (44.1)	RJD	109 (15.66)	16 (2.3)
77	BJP	165 (48.96)	RJD	133 (39.47)	32 (9.49)	BSP	29 (8.61)	10 (2.97)
77A	BSP	261 (58.65)	RJD	95 (21.35)	166 (37.3)	BJP	74 (16.63)	15 (3.37)

Contd....

Socio-Economic Amenities - Rural

Access to Education Facilities

Particulars	Number of Villages (% of Population)				
	Available	Not Available	If Not Available (Distance of Nearest Facility)		
			A	B	C
Govt. Primary School	180 (87)	71 (13)	33 (6)	36 (7)	0 (0)
Private Primary School	19 (13)	232 (87)	0 (0)	0 (0)	0 (0)
Govt. Middle School	75 (56)	176 (44)	124 (33)	47 (10)	2 (0)
Private Middle School	11 (9)	240 (91)	0 (0)	0 (0)	0 (0)
Govt. Secondary School	10 (10)	241 (90)	57 (20)	41 (14)	140 (55)
Private Secondary School	4 (3)	247 (97)	0 (0)	0 (0)	0 (0)
Govt. Senior Secondary School	8 (8)	243 (92)	88 (34)	122 (47)	32 (11)
Private Senior Secondary School	3 (3)	248 (97)	0 (0)	0 (0)	0 (0)
Govt. Arts and Science Degree College	1 (1)	250 (99)	4 (2)	9 (6)	224 (85)
Private Arts and Science Degree College	0 (0)	251 (100)	4 (3)	6 (1)	3 (3)
Govt. Engineering College	0 (0)	251 (100)	0 (0)	0 (0)	13 (5)
Private Engineering College	0 (0)	251 (100)	0 (0)	0 (0)	238 (95)
Govt. Medicine College	0 (0)	251 (100)	0 (0)	0 (0)	250 (100)
Private Medicine College	0 (0)	251 (100)	0 (0)	0 (0)	1 (0)
Govt. Management Institute	0 (0)	251 (100)	0 (0)	0 (0)	242 (93)
Private Management Institute	0 (0)	251 (100)	0 (0)	0 (0)	9 (7)
Govt. Polytechnic	0 (0)	251 (100)	0 (0)	0 (0)	87 (39)
Private Polytechnic	0 (0)	251 (100)	0 (0)	0 (0)	164 (61)
Govt. Vocational Training School/ITI	0 (0)	251 (100)	0 (0)	8 (2)	199 (81)
Private Vocational Training School/ITI	0 (0)	251 (100)	1 (1)	11 (3)	32 (13)
Govt. Non Formal Training Centre	0 (0)	251 (100)	0 (0)	0 (0)	249 (100)
Private Non Formal Training Centre	0 (0)	251 (100)	0 (0)	0 (0)	2 (0)
Govt. School For Disabled	0 (0)	251 (100)	0 (0)	0 (0)	248 (99)
Private School For Disabled	0 (0)	251 (100)	0 (0)	0 (0)	3 (1)
Government Others	0 (0)	251 (100)	0 (0)	0 (0)	5 (3)
Private Others	0 (0)	251 (100)	0 (0)	0 (0)	0 (0)

Note : Distance A : Less than 5 km; B : Between 5-10 km; C : 10+ km.; Source : Data Analysis is based on 2011 Census.

DISCLAIMER

The Terms of Use and Disclaimer of Datanet India Private Limited (hereinafter referred to as "Datanet") for use of this analysis report of **Ramgarh Assembly Constituency (Ramgarh Vidhan Sabha)** :-

1. **Assembly Factbook™** is a Registered Trade Mark owned by Datanet.
2. All the maps are sketched and graphical representation only and have not been drawn to the scale and also not to represent the actual geographical area or boundary of the unit.
3. The data for the aforesaid analysis is based on authentic sources and has been culled from the various publications of Census, CSO and NSSO for district and block level data, various central and state government departments, Central & State Elections Commissions and the concerned Returning Officers' releases, Electoral Rolls, Election results and allied publications, internal assessment, surveys, estimates and analysis. Therefore, certain adjustment of data at micro level may have been done to arrive closer to the macro data.
4. Data have been provided on an "As Is" and "As AVAILABLE" basis
5. The colours shown in the maps or diagram and charts of a particular party, alliance or AC are indicative and do not represent them.
6. This publication which includes maps, sheets, graphs and data would be the property under copyright of Datanet only. The user may use these for its internal study, analysis and research purposes. It's public display, re-selling or any commercial uses by the user are not allowed.
7. Datanet has taken due care and caution in compilation and processing of data and allied information, but does not guarantee the accuracy, adequacy or completeness of any information/analysis and will be not responsible for any errors or omissions or for the results obtained from the use of such information/analysis.
8. All the contents for the publication have been culled from various authentic sources and Datanet reasonably believes such sources to be reliable, but does not make any representations, express or implied as to the accuracy or fitness of use of such information. The information or contents of the information/analysis do not constitute advice and should not be relied upon in making (or refraining from making) any decision. Any reliance placed upon the information provided by Datanet is the sole responsibility and strictly at the user's risk.
9. In no event will Datanet be liable for any damages (including, without limitation, damages for loss of business projects, or loss of profits) arising in contract, tort or otherwise from the use of or inability to use any of its contents, or from any action taken (or refrained from being taken) as a result of using the analysis or any of its contents. Datanet its directors, owners, editors, officials, employees, distributor and agents or any associate will not be liable for any errors in the information contained or any consequences arising from the use of the contents of the provided information/analysis.
10. If any provision of these terms and conditions is held invalid or illegal or unenforceable for any reason by any court of competent jurisdiction, such provision shall be severed and the remainder of provisions of the terms and conditions shall continue in full force and effect as if the Term of Use had been executed with the invalid, illegal or unenforceable provision eliminated.
11. If there are any discrepancies in the information provided, please bring it to attention of Datanet for suitable rectification measures.

**Buy Online This Complete Book At
Datanet India eBooks Store**

www.indiastatpublications.com

or go directly at

[http://www.indiastatpublications.com/
Assembly_factbook/Bihar/Buxar/ Ramgarh](http://www.indiastatpublications.com/Assembly_factbook/Bihar/Buxar/Ramgarh)

 **india**stat**elections**

ISBN : 978-93-5301-854-2



9 789353 018542