



Bihar

Assembly Factbook™

Bahadurpur Assembly Constituency

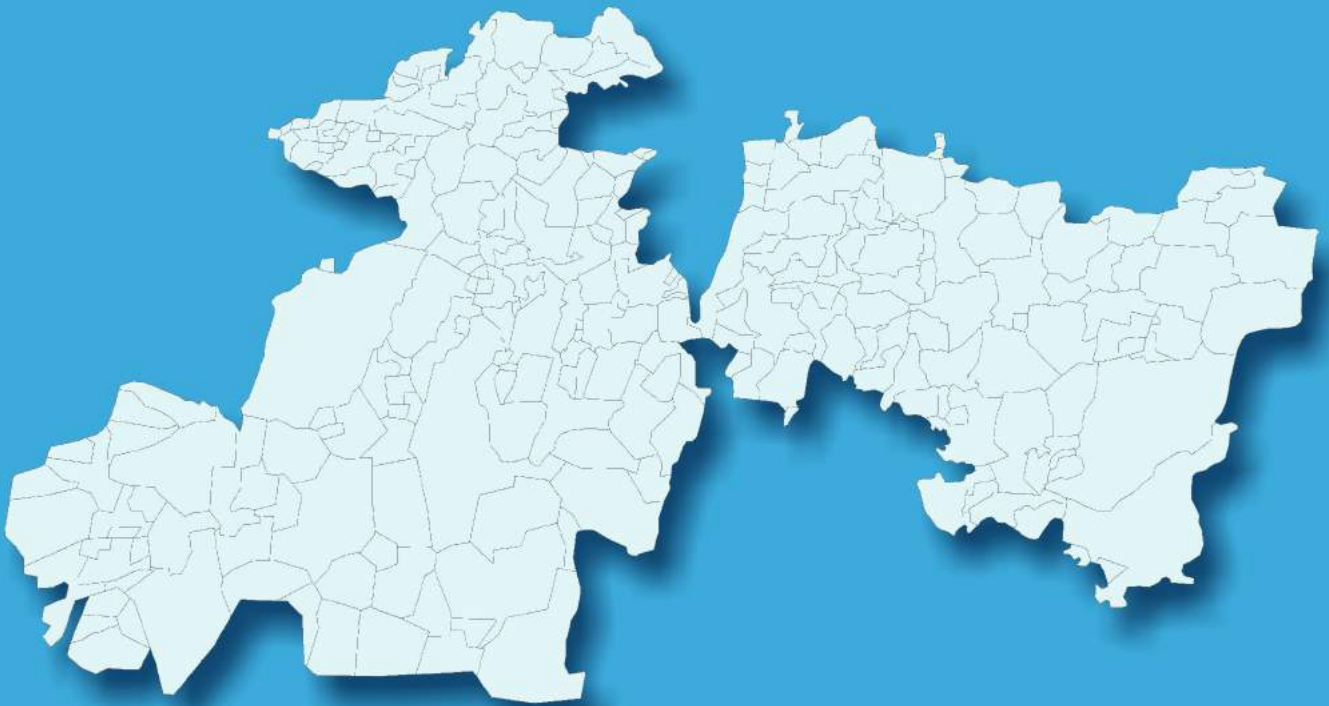


Key Electoral Data of Bahadurpur
Assembly Constituency (Vidhan Sabha)

Bihar

Assembly Factbook™

Bahadurpur Assembly Constituency



Bahadurpur Vidhan Sabha

Editor & Director

Dr. R.K. Thukral

Research Editor

Dr. Shafeeq Rahman

Compiled, Researched and Published by Datanet India Pvt. Ltd.

D-100, 1st Floor,

Okhla Industrial Area, Phase-I,
New Delhi- 110020.

Ph.: 91-11- 43580781-84

Email : support@indiastatpublications.com

Website : www.indiastatelections.com

Online Book Store :

www.indiastatpublications.com

Report No. : AFB/BR-085-0624

ISBN : 978-93-5301-812-2

First Edition : January, 2018

Seventh Updated Edition : June, 2024

Price : Rs. 11500/-

US\$ 310

© Datanet India Pvt. Ltd.

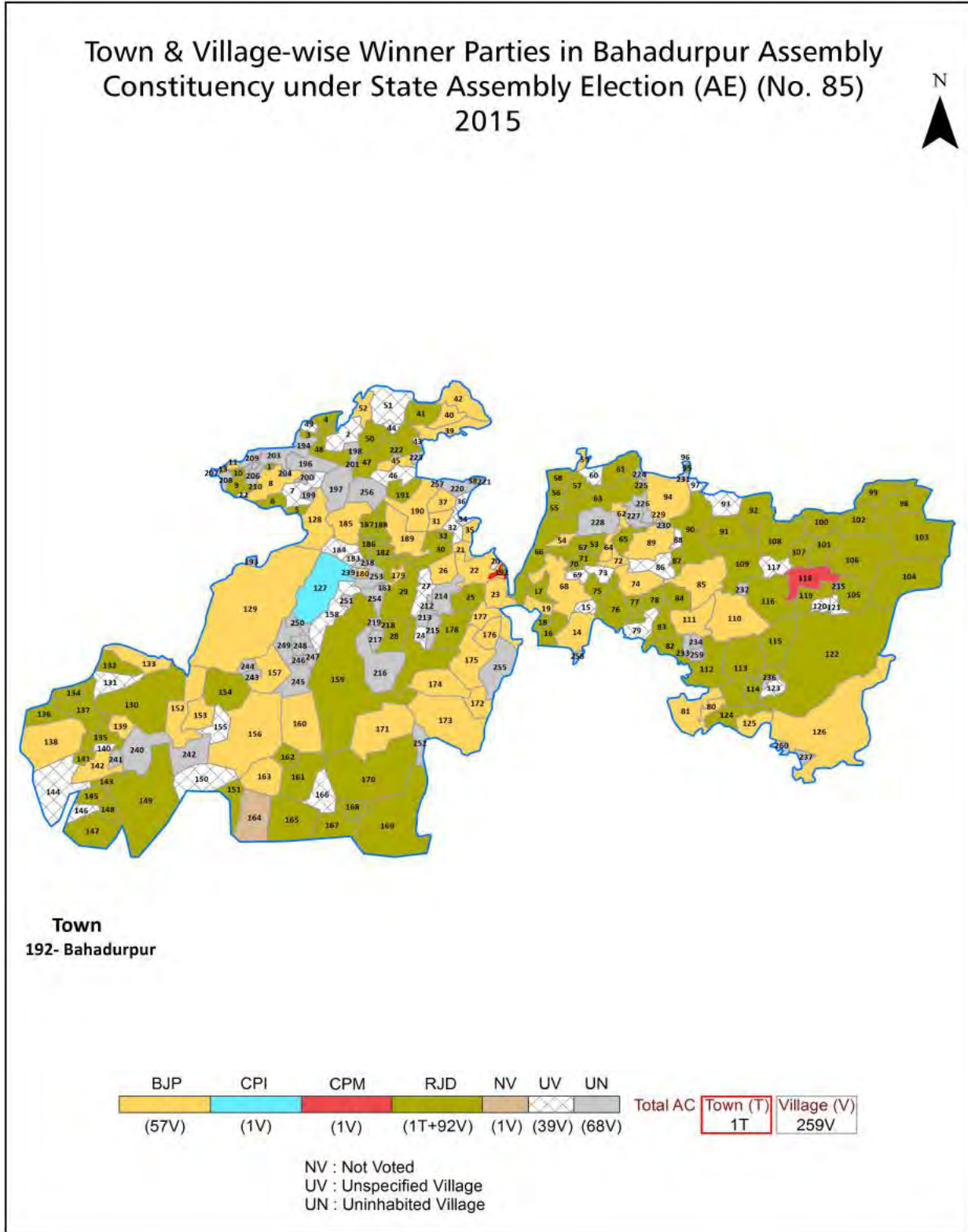
All rights reserved. No part of this book may be reproduced, stored in a retrieval system or transmitted in any form or by any means, mechanical photocopying, photographing, scanning, recording or otherwise without the prior written permission of the publisher. Please refer to Disclaimer at page no. 239 for the use of this publication.

Printed in India

Contents

No.	Particulars	Page No.
	Introduction	
1	Assembly Constituency - (Vidhan Sabha) at a Glance Features of Assembly as per Delimitation Commission of India (2008)	1-2
	Location and Political Maps	
2	Location Map Boundaries of Assembly Constituency - (Vidhan Sabha) in District Boundaries of Assembly Constituency under Parliamentary Constituency - (Lok Sabha) Town & Village-wise Winner Parties- 2024, 2020, 2019, 2015, 2014, 2010 and 2009	3-11
	Administrative Setup (2011)	
3	District Sub-district Towns Villages Inhabited Villages Uninhabited Villages Village Panchayat Intermediate Panchayat	12-22
	Demographics (2011)	
4	Population Households Rural/Urban Population Towns and Villages by Population Size Sex Ratio (Total & 0-6 Years) Religious Population Social Population Literacy Rate	23-24
	Electoral Features	
5	Important Dates of Last Elections Held Electors by Gender Service Electors Voters Voters Turnout Polling Stations & Average Number of Electors per Polling Station Electors by Age Group Present Elected Representatives	25-30
	Historical Summary Election Results	
6	Vote Share of Major Parties Winning Margin (Number & Percentage) Polarity of Parties Summary Result of Assembly Segment of Parliamentary Elections 2024, 2019, 2014 and 2009 Summary Result of Assembly Elections 2020, 2015 and 2010	31-40
	Polling Station Level Election Results	
7	Name and Number of Polling Station 2024, 2020, 2019, 2015, 2014, 2010 and 2009 Polling Station-wise Electors, Voters & Voters Turnout 2024, 2020, 2019, 2015, 2014, 2010 and 2009 Polling Station wise Elections Results 2024, 2020, 2019, 2015, 2014, 2010 and 2009	41-218
	Share of Assembly Constituency	
8	Share of Assembly Constituency - (Vidhan Sabha) in State, District and Parliamentary Constituency - (Lok Sabha)	219
	Socio-Economic Amenities (2011)	
9	Access to Administrative Units Agricultural, Manufacturing and Industrial Commodities Demographic Indicators Education Health & Manpower Drinking Water Supply Sanitation Entertainment and Recreations Infrastructure Power Food Allocation Distribution and Marketing of Agriculture Commodities Infrastructure Transport and Road Infrastructure Communication Banking and Financial Services Land Use Irrigation Source	221-235
10	Abbreviation & Sources	236-238
11	Disclaimer	239

Location & Political Map



Administrative Setup

List of Village Panchayat & Intermediate Panchayat (Block) Name - 2011

Village Name	Village Panchayat Name	Intermediate Panchayat Name
Abdullahpur	Darhar	Bahadurpur
Ahiapatti	Premjiwar	Bahadurpur
Ahila	Kherajpur	Bahadurpur
Ahmad Sujawal	Harpatti	Bahadurpur
Ama Dih	Sinuara	Hanumannagar
Amapatti	Ughara Mahpara	Bahadurpur
Andama	Biuni Andama	Bahadurpur
Araila	Araila	Hanumannagar
Asgaon	Bazitpur	Bahadurpur
Az Rakbe Basdeopur	Tikapatti Deokali	Bahadurpur
Badh Basti	Semra Nehalpur	Bahadurpur
Baghela	Gorhiari	Hanumannagar
Baghela	Gorhiari	Hanumannagar
Baghela	Gorhiari	Hanumannagar
Bahupatti	Neam Chhatauna	Hanumannagar
Balaha	Premjiwar	Bahadurpur
Balbhadarpur	Bazitpur	Bahadurpur
Bali Bagraul	Darhar	Bahadurpur
Balia	Jalwara	Bahadurpur
Ballupur	Ojhaul	Bahadurpur
Baluahi	Ojhaul	Bahadurpur
Baluahi	Ojhaul	Bahadurpur
Bankipur	Premjiwar	Bahadurpur
Banswara	Araila	Hanumannagar
Baraur	Biuni Andama	Bahadurpur
Barheta	Kherajpur	Bahadurpur
Barhmotara	Thalwara	Hanumannagar
Baruara	Baruara	Bahadurpur
Basant	Gorhaila	Hanumannagar

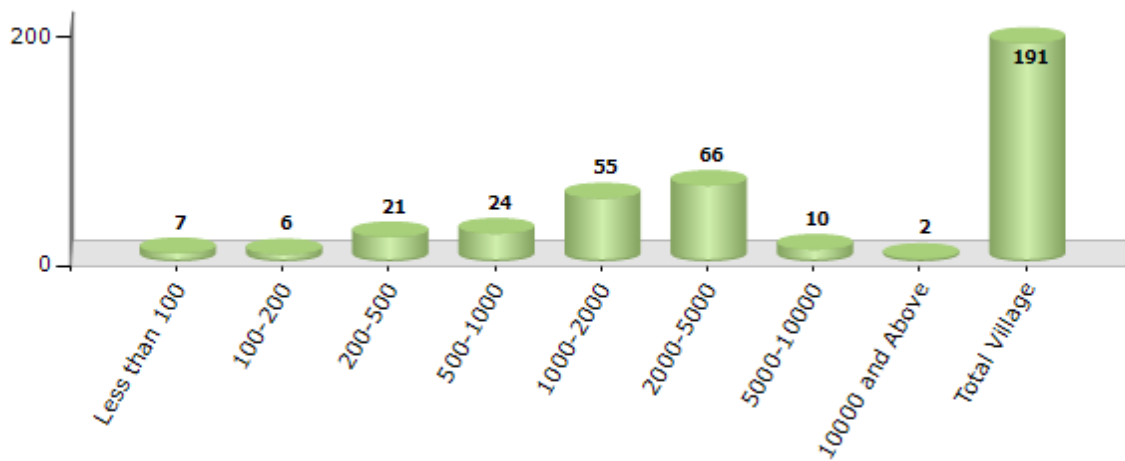
Contd....

Demographics

Number of Villages by Population Size - 2011

Less than 100	100-200	200-500	500-1000	1000-2000	2000-5000	5000-10000	10000 and Above	Total Village
7	6	21	24	55	66	10	2	191

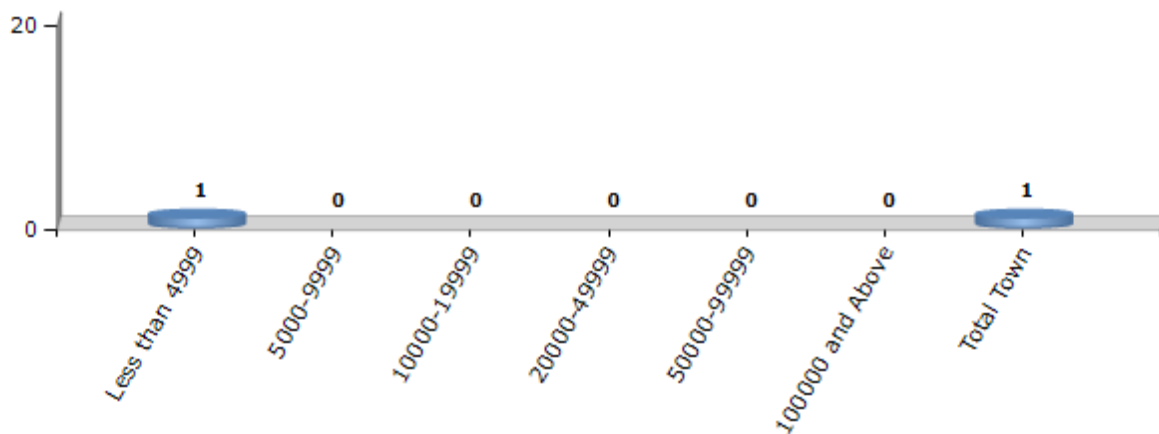
Number of Villages by Population Size - 2011



Number of Towns by Population Size - 2011

Less than 4999	5000-9999	10000-19999	20000-49999	50000-99999	100000 and Above	Total Town
1	0	0	0	0	0	1

Number of Towns by Population Size - 2011

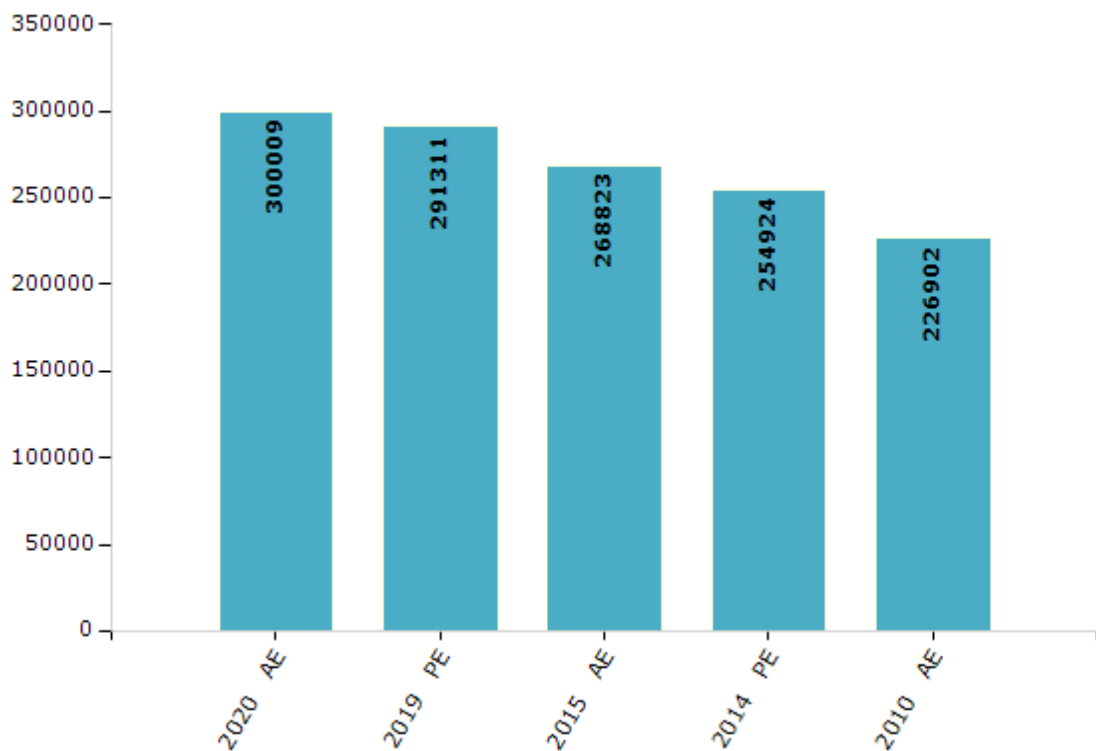


Electoral Features

Electors by Male & Female

Year	Male	Female	Others	Total	Year	Male	Female	Others	Total
2020 AE	159496	140500	13	300009	1995 AE	-	-	-	-
2019 PE	155511	135794	6	291311	1990 AE	-	-	-	-
2015 AE	144371	124448	4	268823	1985 AE	-	-	-	-
2014 PE	137199	117723	2	254924	1980 AE	-	-	-	-
2010 AE	123235	103667	0	226902	1977 AE	-	-	-	-
2009 PE	-	-	-	-	1972 AE	-	-	-	-
2005 (Oct) AE	-	-	-	-	1969 AE	-	-	-	-
2005 (Feb) AE	-	-	-	-	1967 AE	-	-	-	-
2004 PE	-	-	-	-	1962 AE	-	-	-	-
2000 AE	-	-	-	-	1957 AE	-	-	-	-
1999 PE	-	-	-	-	1952 AE	-	-	-	-

Number of Electors



Note : AE : Assembly Election, PE : Assembly Segment of Parliamentary Election

Historical Summary Election Results

Summary Result of Assembly Election - 2015

Candidate Name	Party	Votes	Votes %
Bhola Yadav	RJD	71547	45.95
Hari Sahani	BJP	54558	35.04
Shyam Bharti	CPM	5595	3.59
Rajiv Kumar Choudhary	CPI	3529	2.27
Baidyanath Yadav	CPI(ML)(L)	3519	2.26
Arun Kumar Mishra	IND	2950	1.89
Ashok Kumar Mandal	IND	1953	1.25
Baidyanath Choudhary	SHS	1384	0.89
Mahendra Kumar Paswan	IND	1375	0.88
Amar Kumar Paswan	IND	1010	0.65
Ajit Kumar	JAPL	1010	0.65
Harendra Sahani	BSP	836	0.54
Laxman Paswan	SKLP	561	0.36
Ambika Kumari	NJPI	511	0.33
Umapati Kuvar	HCP	466	0.3
	NOTA	4910	3.15

Polling Station Level Election Results

Number and Name of Polling Stations (PS) (2020)

Number of Polling Stations	Name of Polling Stations	Number of Polling Stations	Name of Polling Stations
1	Utkramit Madhya Vidyalaya Araila, Hindi Paschimi Bhag	15	Buniyadi Vidyalay Moro Dakschni Bhag
1A	Utkramit Madhya Vidyalaya Araila, Hindi Paschimi Bhag	16	Bunyadi Vidyalay, Moro, Purab Bhag
2	Utkramit Madhya Vidyalaya Araila, Hindi Purvi Bhag	17	Bunayadi Vidyalay moro Pashchimi Bhag
3	Prathamik Vidyalaya Araila Urdu Purvi Bhag	18	Prathamik Vidyalaya Godhwara (Purab Bhag)
4	Prathamik Vidyalaya Araila Urdu Paschimi Bhag	19	Primary Vidyalay, Godhwara Paschim Bhag
5	Samudayik Bhawan Husainabad Paschimi Bhag	20	Prathamik Vidyalay, Tisidih Paschim Bhag
5A	Samudayik Bhawan Husainabad Paschimi Bhag	20A	Prathamik Vidyalay, Tisidih Paschim Bhag
6	Madhya Vidyalaya Basuara Purvi Bhag	21	Prathmik Vidyalay, Kolhanta (Purvi Bhag)
6A	Madhya Vidyalaya Basuara Purvi Bhag	22	Prathmik Vidyalay, Kolhanta (Paschimi Bhag)
7	Madhya Vidyalaya Basuaara Paschim Bhag	23	Kanya Madhya Vidyalay Kolhanta Patori (Purvi Bhag)
8	Prathamik Vidyalay Husainabad	23A	Kanya Madhya Vidyalay Kolhanta Patori (Purvi Bhag)
9	Primary School, Kharpapura Purvi Bhag	24	Kanya Madhya Vidyalay Kolhanta Patori (Paschimi Bhag)
9A	Primary School, Kharpapura Purvi Bhag	25	Janata Pustakalay Patori Purvi Bhag
10	Utkramit Middle School, Ratanpura Dakshini Bhag	25A	Janata Pustakalay Patori Purvi Bhag
10A	Utkramit Middle School, Ratanpura Dakshini Bhag	26	Rajkiye Buniyadi Vidyalay patori Dakshin Bhag
11	Utkramit Middle School, Ratanpura,,(Uttar Bhag,)	26A	Rajkiye Buniyadi Vidyalay patori Dakshin Bhag
12	Prathmik Vidyalay, Ratanpura Hindi (Uttar Bhag)	27	Utkramit Madhya Vidyalay, Basant, (Uttar Bhag)
13	Prathmik Vidyalay,Ratanpura, Hindi ,Dakshin Bhag	28	Utkramit Madhya Vidyalay, Basant, (Madhya Bhag)
13A	Prathmik Vidyalay,Ratanpura, Hindi ,Dakshin Bhag	29	Utkramit Madhya Vidyalay, Basant, Dakshin Bhag
14	Buniyadi Vidyalaya Tenua Uttri Bhag	29A	Utkramit Madhya Vidyalay, Basant, Dakshin Bhag
14A	Buniyadi Vidyalaya Tenua Uttri Bhag	30	Madhya Vidhyala Godihala Uttar Bhag

Contd....

Polling Station Level Election Results

Polling Station-wise Votes Secured by Overall Top Five Parties in Bahadurpur Assembly in Assembly Election (AE) under Darbhanga Parliamentary Constituency in Bihar (2020)

Number of Polling Station	Winner - Madan Sahni (JD(U))	Runner-up - Ramesh Choudhary (RJD)	3rd - Devendra Kumar Jha (LJP)	4th - Binay Kumar Singh (IND)	5th - Baldeo Ram (IND)	NOTA	Other	Total Votes Secured
26	224	26	7	9	0	4	70	340
26A	177	39	2	8	7	6	92	331
27	333	61	5	11	2	3	17	432
28	81	294	5	6	22	16	38	462
29	26	258	0	6	6	5	11	312
29A	40	215	4	6	18	9	17	309
30	214	67	6	11	7	8	30	343
30A	381	103	67	40	10	26	89	716
31	185	39	14	30	1	10	38	317
31A	125	34	10	12	3	7	22	213
32	43	21	402	9	1	43	42	561
33	264	92	37	23	5	5	43	469
34	161	202	17	7	7	2	24	420
35	197	42	12	12	0	5	23	291
35A	161	16	84	15	4	9	25	314
36	213	75	13	16	1	4	15	337
37	195	183	39	18	15	10	65	525
38	172	64	4	15	17	3	21	296
39	292	34	4	10	2	7	13	362
39A	203	91	48	5	4	8	24	383
40	309	23	29	18	9	12	75	475
41	270	52	17	35	4	10	33	421
42	68	280	5	4	10	1	20	388
42A	101	154	125	15	8	13	23	439
43	156	287	26	17	8	5	18	517
44	125	361	15	12	8	5	27	553
45	385	47	33	19	1	13	23	521
46	228	289	47	15	13	11	51	654
47	123	418	35	1	16	10	34	637
48	199	35	3	4	4	3	60	308
48A	171	61	3	3	0	1	41	280
49	278	26	10	13	3	4	97	431
49A	370	29	37	11	3	13	49	512
50	183	124	187	18	14	25	39	590
51	172	80	73	6	2	10	34	377

Contd....

Polling Station Level Election Results

Winner, Runner-up and 3rd Party Position & Winning Margin According to Polling Stations in Bahadurpur Assembly in Assembly Election (AE) under Darbhanga Parliamentary Constituency in Bihar (2020)

Polling Station Number	Winner Party	Winner Votes (%)	Runner-up Party	Runner-up Votes (%)	Winning Margin Votes (%)	Third Party	Third Party Votes (%)	Other Votes (%)
52	JD(U)	143 (36.29)	RJD	123 (31.22)	20 (5.07)	LJP	84 (21.32)	44 (11.17)
53	JD(U)	165 (56.9)	RJD	44 (15.17)	121 (41.73)	LJP	41 (14.14)	40 (13.79)
53A	JD(U)	202 (74.54)	RJD	34 (12.55)	168 (61.99)	LJP	10 (3.69)	25 (9.23)
54	JD(U)	202 (58.05)	LJP	40 (11.49)	162 (46.56)	RJD	39 (11.21)	67 (19.25)
54A	JD(U)	128 (44.44)	RJD	111 (38.54)	17 (5.9)	IND (BKS)	10 (3.47)	39 (13.54)
55	JD(U)	110 (40.44)	RJD	78 (28.68)	32 (11.76)	LJP	63 (23.16)	21 (7.72)
55A	JD(U)	133 (43.89)	RJD	84 (27.72)	49 (16.17)	LJP	47 (15.51)	39 (12.87)
56	JD(U)	171 (46.98)	RJD	109 (29.95)	62 (17.03)	IND (BKS)	20 (5.49)	64 (17.58)
56A	JD(U)	276 (57.86)	RJD	67 (14.05)	209 (43.81)	IND (BKS)	37 (7.76)	97 (20.34)
57	JD(U)	143 (36.95)	LJP	134 (34.63)	9 (2.32)	RJD	60 (15.5)	50 (12.92)
57A	LJP	186 (41.61)	JD(U)	103 (23.04)	83 (18.57)	RJD	63 (14.09)	95 (21.25)
58	JD(U)	105 (46.67)	RJD	80 (35.56)	25 (11.11)	RJnJnP	13 (5.78)	27 (12)
58A	RJD	135 (43.27)	JD(U)	121 (38.78)	14 (4.49)	IND (BR)	13 (4.17)	43 (13.78)
59	RJD	217 (46.97)	JD(U)	179 (38.74)	38 (8.23)	IND (BR)	16 (3.46)	50 (10.82)
60	RJD	244 (59.22)	JD(U)	133 (32.28)	111 (26.94)	LGJNPSCL	7 (1.7)	28 (6.8)
61	RJD	149 (46.13)	JD(U)	113 (34.98)	36 (11.15)	IND (BKS)	25 (7.74)	36 (11.15)
62	JD(U)	170 (59.23)	RJD	69 (24.04)	101 (35.19)	RJnJnP	20 (6.97)	28 (9.76)
62A	RJD	186 (52.69)	JD(U)	108 (30.59)	78 (22.1)	RJnJnP	13 (3.68)	46 (13.03)
63	RJD	257 (72.6)	JD(U)	57 (16.1)	200 (56.5)	LJP	21 (5.93)	19 (5.37)
64	RJD	233 (46.23)	JD(U)	121 (24.01)	112 (22.22)	LJP	87 (17.26)	63 (12.5)
65	JD(U)	217 (53.85)	RJD	103 (25.56)	114 (28.29)	LJP	20 (4.96)	63 (15.63)
66	JD(U)	99 (40.57)	RJD	94 (38.52)	5 (2.05)	LJP	15 (6.15)	36 (14.75)
66A	JD(U)	164 (50.15)	RJD	105 (32.11)	59 (18.04)	LJP	19 (5.81)	39 (11.93)
67	RJD	359 (63.09)	JD(U)	163 (28.65)	196 (34.44)	LJP	10 (1.76)	37 (6.5)
67A	JD(U)	223 (59.79)	RJD	81 (21.72)	142 (38.07)	LJP	17 (4.56)	52 (13.94)
68	RJD	460 (66.38)	JD(U)	87 (12.55)	373 (53.83)	LJP	38 (5.48)	108 (15.58)
69	JD(U)	241 (62.27)	RJD	60 (15.5)	181 (46.77)	LJP	28 (7.24)	58 (14.99)
69A	JD(U)	222 (58.27)	RJD	49 (12.86)	173 (45.41)	IND (BKS)	23 (6.04)	87 (22.83)
70	JD(U)	247 (40.29)	RJD	151 (24.63)	96 (15.66)	LJP	104 (16.97)	111 (18.11)
71	RJD	123 (54.42)	JD(U)	66 (29.2)	57 (25.22)	LJP	5 (2.21)	32 (14.16)
72	JD(U)	292 (67.75)	RJD	54 (12.53)	238 (55.22)	IND (BKS)	29 (6.73)	56 (12.99)
72A	JD(U)	241 (47.63)	LJP	99 (19.57)	142 (28.06)	RJD	47 (9.29)	119 (23.52)
73	RJD	291 (74.05)	JD(U)	32 (8.14)	259 (65.91)	IND (BR)	15 (3.82)	55 (13.99)
73A	RJD	220 (56.85)	LJP	87 (22.48)	133 (34.37)	JD(U)	35 (9.04)	45 (11.63)
74	JD(U)	145 (38.77)	RJD	130 (34.76)	15 (4.01)	LGJNPSCL	21 (5.61)	78 (20.86)

Contd....

Socio-Economic Amenities - Rural

Access to Education Facilities

Particulars	Number of Villages (% of Population)				
	Available	Not Available	If Not Available (Distance of Nearest Facility)		
			A	B	C
Govt. Primary School	173 (98)	18 (2)	7 (1)	1 (0)	0 (0)
Private Primary School	16 (17)	175 (83)	10 (1)	0 (0)	0 (0)
Govt. Middle School	93 (66)	98 (34)	57 (18)	6 (2)	0 (0)
Private Middle School	1 (1)	190 (99)	22 (9)	13 (4)	0 (0)
Govt. Secondary School	18 (17)	173 (83)	0 (0)	4 (2)	128 (64)
Private Secondary School	0 (0)	191 (100)	0 (0)	1 (0)	40 (17)
Govt. Senior Secondary School	8 (8)	183 (92)	13 (6)	42 (27)	100 (52)
Private Senior Secondary School	1 (0)	190 (100)	0 (0)	10 (3)	17 (4)
Govt. Arts and Science Degree College	1 (1)	190 (99)	1 (1)	12 (7)	173 (89)
Private Arts and Science Degree College	0 (0)	191 (100)	0 (0)	0 (0)	4 (3)
Govt. Engineering College	0 (0)	191 (100)	0 (0)	0 (0)	0 (0)
Private Engineering College	0 (0)	191 (100)	0 (0)	0 (0)	191 (100)
Govt. Medicine College	0 (0)	191 (100)	0 (0)	2 (1)	189 (99)
Private Medicine College	0 (0)	191 (100)	0 (0)	0 (0)	0 (0)
Govt. Management Institute	0 (0)	191 (100)	0 (0)	0 (0)	191 (100)
Private Management Institute	0 (0)	191 (100)	0 (0)	0 (0)	0 (0)
Govt. Polytechnic	0 (0)	191 (100)	0 (0)	0 (0)	191 (100)
Private Polytechnic	0 (0)	191 (100)	0 (0)	0 (0)	0 (0)
Govt. Vocational Training School/ITI	1 (0)	190 (100)	0 (0)	18 (12)	164 (85)
Private Vocational Training School/ITI	0 (0)	191 (100)	0 (0)	0 (0)	8 (3)
Govt. Non Formal Training Centre	3 (1)	188 (99)	0 (0)	0 (0)	188 (99)
Private Non Formal Training Centre	0 (0)	191 (100)	0 (0)	0 (0)	0 (0)
Govt. School For Disabled	0 (0)	191 (100)	0 (0)	1 (0)	190 (100)
Private School For Disabled	0 (0)	191 (100)	0 (0)	0 (0)	0 (0)
Government Others	0 (0)	191 (100)	0 (0)	1 (0)	35 (18)
Private Others	1 (0)	190 (100)	0 (0)	0 (0)	0 (0)

Note : Distance A : Less than 5 km; B : Between 5-10 km; C : 10+ km.; Source : Data Analysis is based on 2011 Census.

DISCLAIMER

The Terms of Use and Disclaimer of Datanet India Private Limited (hereinafter referred to as "Datanet") for use of this analysis report of **Bahadurpur Assembly Constituency (Bahadurpur Vidhan Sabha)** :-

1. **Assembly Factbook™** is a Registered Trade Mark owned by Datanet.
2. All the maps are sketched and graphical representation only and have not been drawn to the scale and also not to represent the actual geographical area or boundary of the unit.
3. The data for the aforesaid analysis is based on authentic sources and has been culled from the various publications of Census, CSO and NSSO for district and block level data, various central and state government departments, Central & State Elections Commissions and the concerned Returning Officers' releases, Electoral Rolls, Election results and allied publications, internal assessment, surveys, estimates and analysis. Therefore, certain adjustment of data at micro level may have been done to arrive closer to the macro data.
4. Data have been provided on an "As Is" and "As AVAILABLE" basis
5. The colours shown in the maps or diagram and charts of a particular party, alliance or AC are indicative and do not represent them.
6. This publication which includes maps, sheets, graphs and data would be the property under copyright of Datanet only. The user may use these for its internal study, analysis and research purposes. It's public display, re-selling or any commercial uses by the user are not allowed.
7. Datanet has taken due care and caution in compilation and processing of data and allied information, but does not guarantee the accuracy, adequacy or completeness of any information/analysis and will be not responsible for any errors or omissions or for the results obtained from the use of such information/analysis.
8. All the contents for the publication have been culled from various authentic sources and Datanet reasonably believes such sources to be reliable, but does not make any representations, express or implied as to the accuracy or fitness of use of such information. The information or contents of the information/analysis do not constitute advice and should not be relied upon in making (or refraining from making) any decision. Any reliance placed upon the information provided by Datanet is the sole responsibility and strictly at the user's risk.
9. In no event will Datanet be liable for any damages (including, without limitation, damages for loss of business projects, or loss of profits) arising in contract, tort or otherwise from the use of or inability to use any of its contents, or from any action taken (or refrained from being taken) as a result of using the analysis or any of its contents. Datanet its directors, owners, editors, officials, employees, distributor and agents or any associate will not be liable for any errors in the information contained or any consequences arising from the use of the contents of the provided information/analysis.
10. If any provision of these terms and conditions is held invalid or illegal or unenforceable for any reason by any court of competent jurisdiction, such provision shall be severed and the remainder of provisions of the terms and conditions shall continue in full force and effect as if the Term of Use had been executed with the invalid, illegal or unenforceable provision eliminated.
11. If there are any discrepancies in the information provided, please bring it to attention of Datanet for suitable rectification measures.

**Buy Online This Complete Book At
Datanet India eBooks Store**

www.indiastatpublications.com

or go directly at

[http://www.indiastatpublications.com/
Assembly_factbook/Bihar/Darbhang/Bahadurpur](http://www.indiastatpublications.com/Assembly_factbook/Bihar/Darbhang/Bahadurpur)

 **india**stat**elections**

ISBN : 978-93-5301-812-2

