



Bihar

Assembly Factbook™

Benipur Assembly Constituency



Key Electoral Data of Benipur
Assembly Constituency (Vidhan Sabha)

Bihar

Assembly Factbook™

Benipur Assembly Constituency



Benipur Vidhan Sabha

Editor & Director

Dr. R.K. Thukral

Research Editor

Dr. Shafeeq Rahman

Compiled, Researched and Published by Datanet India Pvt. Ltd.

D-100, 1st Floor,

Okhla Industrial Area, Phase-I,
New Delhi- 110020.

Ph.: 91-11- 43580781-84

Email : support@indiastatpublications.com

Website : www.indiastatelections.com

Online Book Store :

www.indiastatpublications.com

Report No. : AFB/BR-080-0125

ISBN : 978-93-5301-822-1

First Edition : January, 2018

Eighth Updated Edition : January, 2025

Price : Rs. 11500/-

US\$ 310

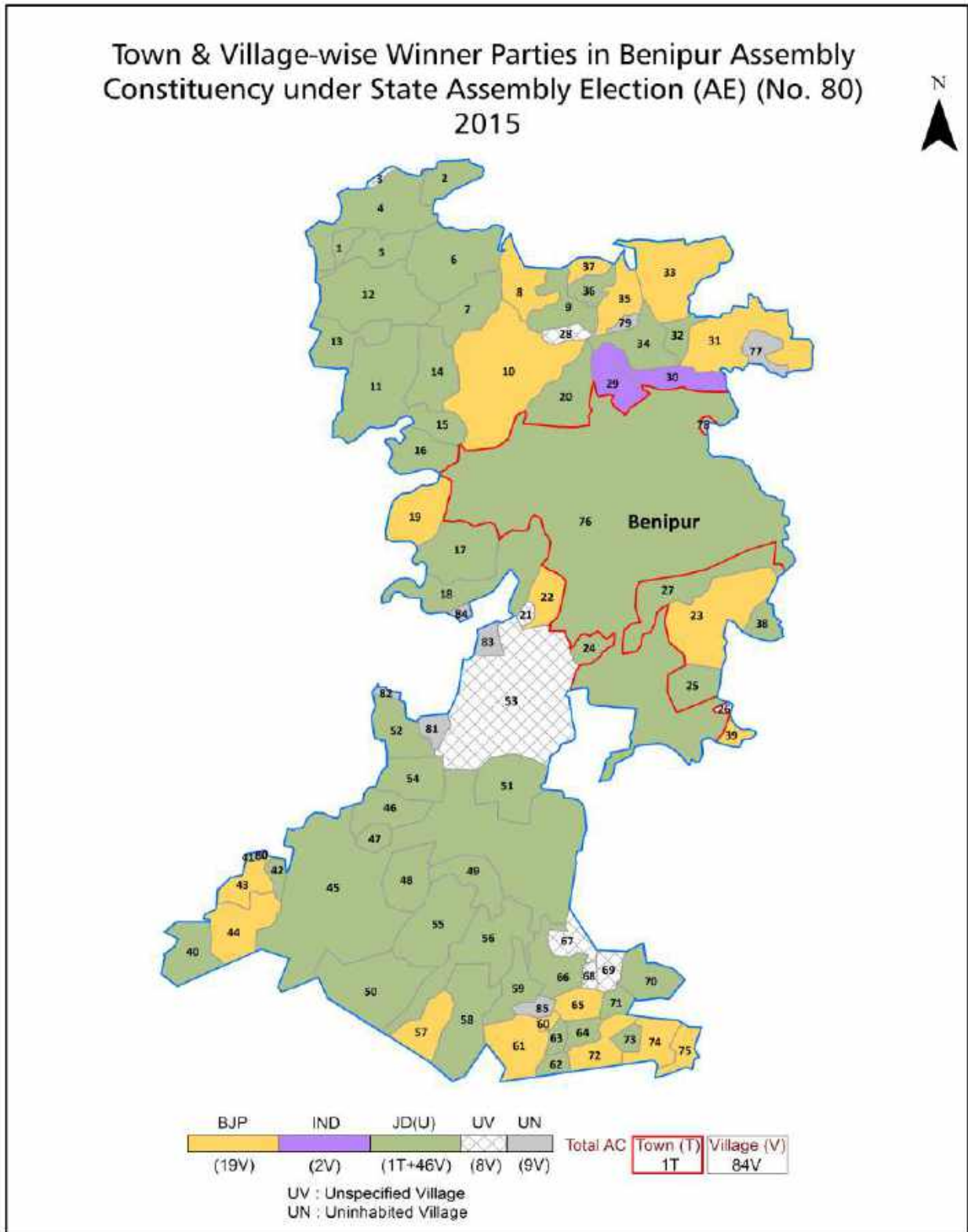
© Datanet India Pvt. Ltd.

All rights reserved. No part of this book may be reproduced, stored in a retrieval system or transmitted in any form or by any means, mechanical photocopying, photographing, scanning, recording or otherwise without the prior written permission of the publisher. Please refer to Disclaimer at page no. 224 for the use of this publication.

Printed in India

No.	Particulars	Page No.
	Introduction	
1	Assembly Constituency - (Vidhan Sabha) at a Glance Features of Assembly as per Delimitation Commission of India (2008)	1-2
	Location and Political Maps	
2	Location Map Boundaries of Assembly Constituency - (Vidhan Sabha) in District Boundaries of Assembly Constituency under Parliamentary Constituency - (Lok Sabha) Town & Village-wise Winner Parties- 2024, 2020, 2019, 2015, 2014, 2010 and 2009	3-11
	Administrative Setup (2011)	
3	District Sub-district Towns Villages Inhabited Villages Uninhabited Villages Village Panchayat Intermediate Panchayat	12-16
	Demographics (2011)	
4	Population Households Rural/Urban Population Towns and Villages by Population Size Sex Ratio (Total & 0-6 Years) Religious Population Social Population Literacy Rate	17-18
	Electoral Features	
5	Important Dates of Last Elections Held Electors by Gender Service Electors Voters Voters Turnout Polling Stations & Average Number of Electors per Polling Station Electors by Age Group Present Elected Representatives	19-24
	Historical Summary Election Results	
6	Vote Share of Major Parties Winning Margin (Number & Percentage) Polarity of Parties Summary Result of Assembly Segment of Parliamentary Elections 2024, 2019, 2014 and 2009 Summary Result of Assembly Elections 2020, 2015 and 2010	25-34
	Polling Station Level Election Results	
7	Name and Number of Polling Station 2024, 2020, 2019, 2015, 2014, 2010 and 2009 Polling Station-wise Electors, Voters & Voters Turnout 2024, 2020, 2019, 2015, 2014, 2010 and 2009 Polling Station wise Elections Results 2024, 2020, 2019, 2015, 2014, 2010 and 2009	35-203
	Share of Assembly Constituency	
8	Share of Assembly Constituency - (Vidhan Sabha) in State, District and Parliamentary Constituency - (Lok Sabha)	204
	Socio-Economic Amenities (2011)	
9	Access to Administrative Units Agricultural, Manufacturing and Industrial Commodities Demographic Indicators Education Health & Manpower Drinking Water Supply Sanitation Entertainment and Recreations Infrastructure Power Food Allocation Distribution and Marketing of Agriculture Commodities Infrastructure Transport and Road Infrastructure Communication Banking and Financial Services Land Use Irrigation Source	206-220
10	Abbreviation & Sources	221-223
11	Disclaimer	224

Location & Political Map



Administrative Setup

List of Village Panchayat & Intermediate Panchayat (Block) Name - 2011

Village Name	Village Panchayat Name	Intermediate Panchayat Name
Achalpur	Sajhwar	Benipur
Adharpur	Hathauri	Baheri
Amaithi	Devram Amaiyhi	Benipur
Amta	Dohat Narain	Baheri
Andhiari	Deokali Jagarnathpur	Biraul
Arjuna Bijulia	Manorbhoram	Biraul
Auranga Usuri	Auranga Usuri	Biraul
Awan	Manorbhoram	Biraul
Az Rakbe Mahinam	Mahinam	Benipur
Baghauni	Baghauni	Baheri
Baheri	Baheri, Dohat Narain	Baheri
Baigani	Mokarampur	Benipur
Bakmandar	Samadhpora	Baheri
Balni	Ganesh Banauli	Benipur
Bandh Jhanjhar	Haridih	Baheri
Bandhuli	Inay	Baheri
Barhampatti	Sajanpur	Benipur
Batho	Batho Rarhiam	Benipur
Bikupatti	Sajhwar	Benipur
Birampur	Birampur	Biraul
Bishunathpur	Tarauni	Benipur
Deokali	Deokali Jagarnathpur	Biraul
Deoram	Devram Amaiyhi	Benipur
Dohat Narain	Dohat Narain	Baheri
Gambhiria	Kamar Kalan	Biraul
Ganesh Banauli	Ganesh Banauli	Benipur
Gaura	Auranga Usuri	Biraul
Hanshi	Birampur	Biraul
Hari Bhauor	Hari Bhauor	Benipur

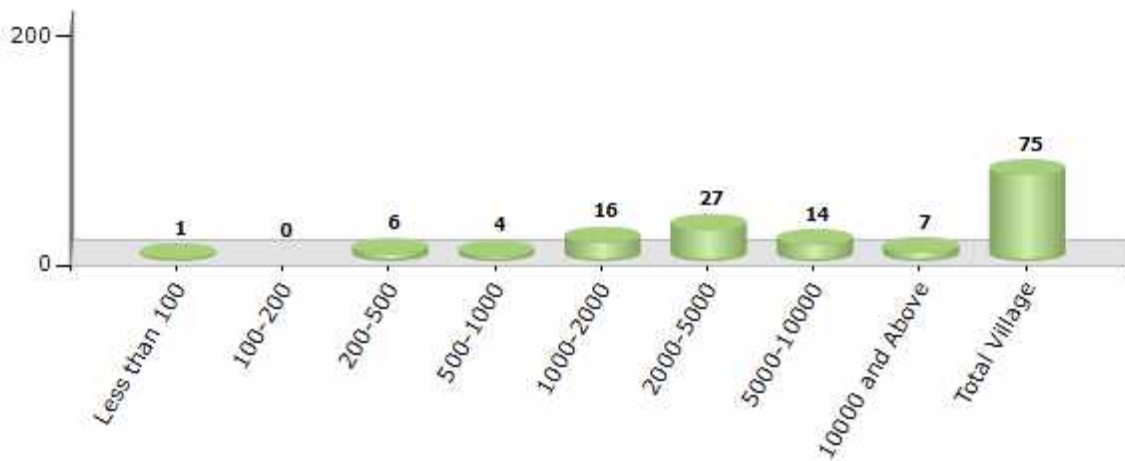
Contd....

Demographics

Number of Villages by Population Size - 2011

Less than 100	100-200	200-500	500-1000	1000-2000	2000-5000	5000-10000	10000 and Above	Total Village
1	0	6	4	16	27	14	7	75

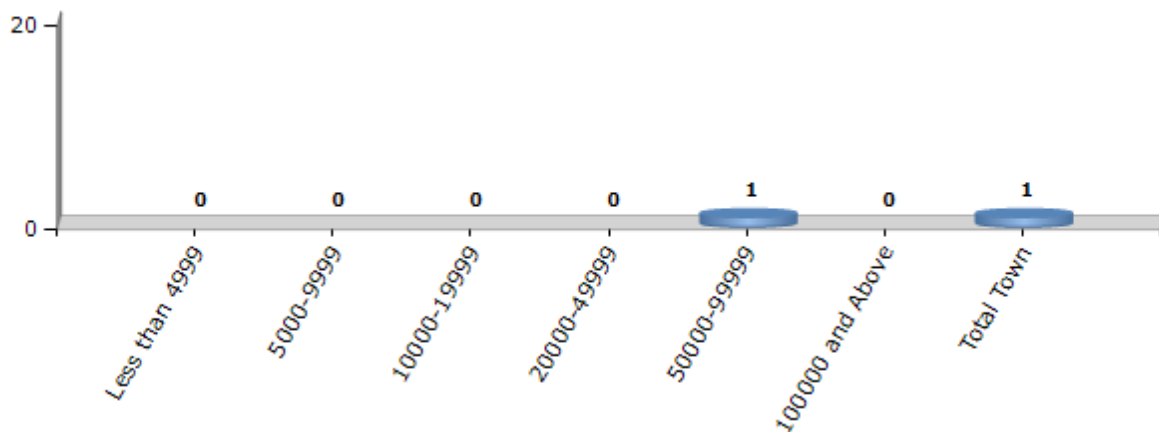
Number of Villages by Population Size - 2011



Number of Towns by Population Size - 2011

Less than 4999	5000-9999	10000-19999	20000-49999	50000-99999	100000 and Above	Total Town
0	0	0	0	1	0	1

Number of Towns by Population Size - 2011

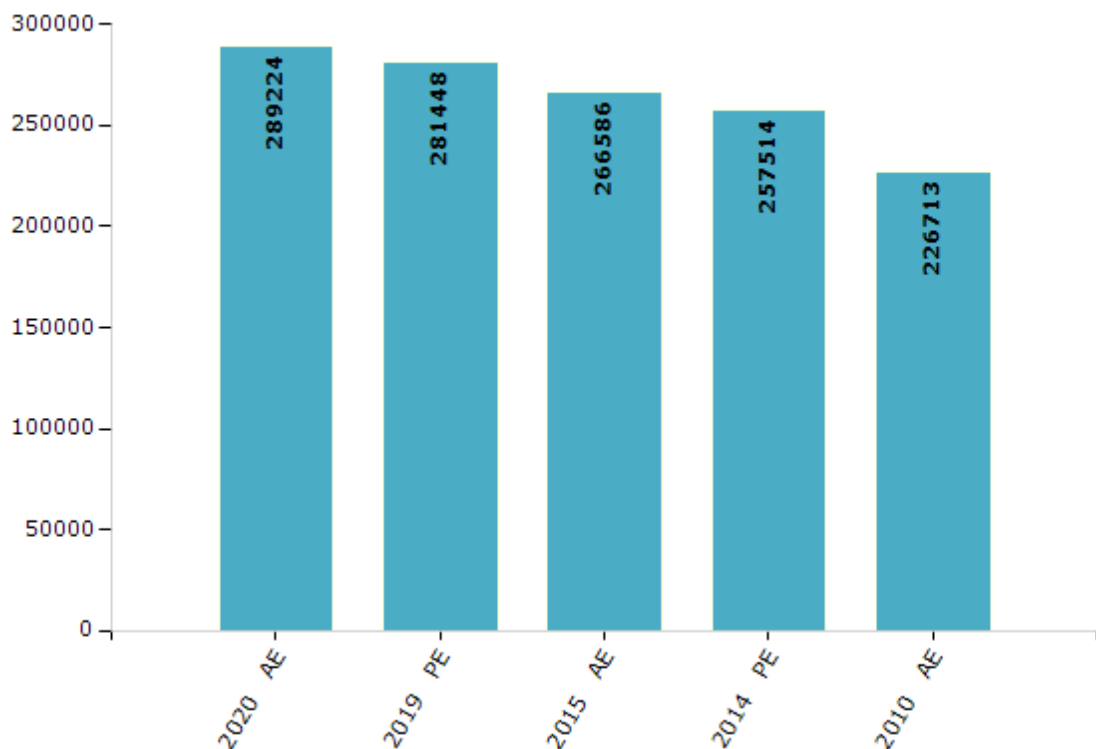


Electoral Features

Electors by Male & Female

Year	Male	Female	Others	Total	Year	Male	Female	Others	Total
2020 AE	152811	136413	0	289224	1995 AE	-	-	-	-
2019 PE	148506	132942	0	281448	1990 AE	-	-	-	-
2015 AE	140144	126442	0	266586	1985 AE	-	-	-	-
2014 PE	135807	121707	0	257514	1980 AE	-	-	-	-
2010 AE	120460	106253	0	226713	1977 AE	-	-	-	-
2009 PE	-	-	-	-	1972 AE	-	-	-	-
2005 (Oct) AE	-	-	-	-	1969 AE	-	-	-	-
2005 (Feb) AE	-	-	-	-	1967 AE	-	-	-	-
2004 PE	-	-	-	-	1962 AE	-	-	-	-
2000 AE	-	-	-	-	1957 AE	-	-	-	-
1999 PE	-	-	-	-	1952 AE	-	-	-	-

Number of Electors



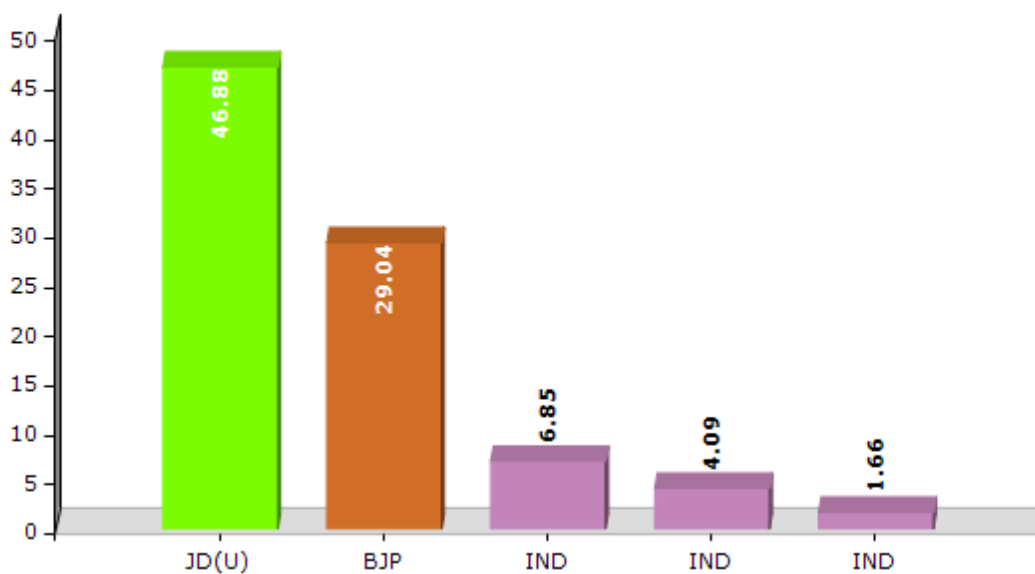
Note : AE : Assembly Election, PE : Assembly Segment of Parliamentary Election

Historical Summary Election Results

Summary Result of Assembly Election - 2015

Candidate Name	Party	Votes	Votes %
Sunil Choudhary	JD(U)	69511	46.88
Gopal Jee Thakur	BJP	43068	29.04
Kamalramvinod Jha "Kamal Seth"	IND	10154	6.85
Vinod Kumar Jha	IND	6061	4.09
Siyalakhan Yadav	IND	2459	1.66
Sunil Kumar Jha "Moti Babu"	IND	2340	1.58
Ram Naresh Roy	CPI	2299	1.55
Laxman Ram	BSP	1685	1.14
Vinoda Nand Jha	IND	1385	0.93
Krishna Kant Jha	SKLP	1350	0.91
Jitendra Paswan	IND	1284	0.87
Tara Kant Jha	IND	796	0.54
Baidyanath Yadav	GJDS	778	0.52
Naval Kishor Singh	SP	499	0.34
	NOTA	4614	3.11

Votes Percentage of Top Parties - 2015



Polling Station Level Election Results

Number and Name of Polling Stations (PS) (2020)

Number of Polling Stations	Name of Polling Stations	Number of Polling Stations	Name of Polling Stations
1	Sanskrit Uchcha Vidhyalaya Tarauni Uttar Bhag	15	Uttakramit Madhya Vidhyalaya, Devram
1A	Sanskrit Uchcha Vidhyalaya Tarauni Uttar Bhag	15A	Uttakramit Madhya Vidhyalaya, Devram
2	Baba Nagarjun Vidhyalaya, Tarauni	16	Sanskrit Pathashala, Devram
2A	Baba Nagarjun Vidhyalaya, Tarauni	17	Uttakramit Madhya Vidhyalaya, Ufardaha, Uttar Bhag
3	Madhya Vidhyalaya, Dih Tarauni, Uttar Bhag	17A	Uttakramit Madhya Vidhyalaya, Ufardaha, Uttar Bhag
4	Madhya Vidhyalaya Dih Tarauni Pashchim Bhag	18	Uttakramit Madhya Vidhyalaya, Ufardaha, Dakshin Bhag
5	Utkramit Madhya Vidhyalaya Murtujapur Uttar Bhag	19	Samudayik Bhawan Shivram Purab Bhag
6	Utkramit Madhya Vidhyalaya Murtujapur Dakshin Bhag	20	Samudayik Bhawan Shivram Pashchim Bhag
7	Utkramit Madhya Vidhyalaya Itharawa Uttar Bhag	21	Uttakramit Madhya Vidhyalaya, Shivram, Uttar Bhag
7A	Utkramit Madhya Vidhyalaya Itharawa Uttar Bhag	21A	Uttakramit Madhya Vidhyalaya, Shivram, Uttar Bhag
8	Madarsa Vishwanathpur, Uttar Bhag	22	Panchayat Bhawan, Shivram, Uttar Bhag
8A	Madarsa Vishwanathpur, Uttar Bhag	23	Panchayat Bhawan Shivram Dakshin Bhag
9	Madarsa Vishwanathpur, Dakshin Bhag	24	Uttakramit Madhya Vidhyalaya, Shivram, Dakshin Bhag
9A	Madarsa Vishwanathpur, Dakshin Bhag	25	Prathamik Vidhyalaya Supaul Uttar Bhag
10	Madhya Vidhyalaya Amaithi Uttar Bhag	26	Prathamik Vidhyalaya Supaul Dakshin Bhag
10A	Madhya Vidhyalaya Amaithi Uttar Bhag	27	Sanskrit Uchcha Vidhyalaya Batho Purab Bhag
11	Madhya Vidhyalaya Amaithi Dakshin Bhag	28	Sanskrit Uchcha Vidhyalaya Batho Pashchim Bhag
12	Anusuchit Jati Daravaja Ramnagar Dakshin Bhag	29	Anusuchit Jati Darwaja, Dih Tola Batho
13	Anusuchit Jati Daravaja Ramnagar Uttar Bhag	29A	Anusuchit Jati Darwaja, Dih Tola Batho
14	Samudayik Bhawan, Nemti Tola	30	Prathamik Vidhyalaya Musahari Tol Batho
14A	Samudayik Bhawan, Nemti Tola	31	Utkramit Madhyamik Vidhyalaya Radhiyam Purab Bhag

Contd....

Polling Station Level Election Results

Polling Station-wise Votes Secured by Overall Top Five Parties in Benipur Assembly in Assembly Election (AE) under Darbhanga Parliamentary Constituency in Bihar (2020)

Number of Polling Station	Winner - Binay Kumar Choudhary (JD(U))	Runner-up - Mithilesh Kumar Choudhary (INC)	3rd - Kamal Ram Vinod Jha (LJP)	4th - Ram Kumar Jha (IND)	5th - Rajeev Kumar (RLSP)	NOTA	Other	Total Votes Secured
26	244	63	10	31	8	11	47	414
27	189	93	56	13	2	21	49	423
28	209	53	76	17	3	15	29	402
29	69	38	65	15	3	17	48	255
29A	142	18	47	12	1	12	30	262
30	171	9	91	21	4	15	36	347
31	172	284	18	30	9	23	42	578
32	157	218	21	24	11	31	47	509
33	40	300	21	4	9	21	53	448
33A	55	238	18	16	7	10	34	378
34	161	194	43	22	10	6	40	476
35	219	184	41	31	16	10	38	539
36	202	153	15	14	21	8	50	463
36A	151	133	23	23	6	7	47	390
37	77	129	27	15	7	8	40	303
37A	55	175	6	7	7	10	27	287
38	117	206	18	10	10	11	30	402
39	5	335	8	3	21	8	23	403
39A	15	388	4	1	9	5	27	449
40	15	513	3	0	14	10	49	604
41	16	251	6	2	2	4	22	303
41A	74	39	100	14	2	20	19	268
42	102	114	14	15	6	2	27	280
42A	159	40	23	17	5	7	51	302
43	176	97	28	6	8	8	45	368
44	200	78	29	36	4	25	78	450
45	175	54	62	13	1	7	10	322
46	165	18	27	10	2	9	11	242
47	213	51	34	23	20	23	67	431
47A	180	64	24	30	5	13	60	376
48	157	15	8	13	2	2	33	230
48A	130	23	45	17	5	4	40	264
49	127	20	64	107	3	14	84	419
50	97	53	24	11	6	15	43	249
50A	163	48	50	13	6	22	35	337

Contd....

Polling Station Level Election Results

Winner, Runner-up and 3rd Party Position & Winning Margin According to Polling Stations in Benipur Assembly in Assembly Election (AE) under Darbhanga Parliamentary Constituency in Bihar (2020)

Polling Station Number	Winner Party	Winner Votes (%)	Runner-up Party	Runner-up Votes (%)	Winning Margin Votes (%)	Third Party	Third Party Votes (%)	Other Votes (%)
51	JD(U)	115 (40.21)	INC	91 (31.82)	24 (8.39)	LJP	35 (12.24)	45 (15.73)
51A	JD(U)	113 (36.69)	LJP	107 (34.74)	6 (1.95)	INC	27 (8.77)	61 (19.81)
52	JD(U)	136 (67)	LJP	28 (13.79)	108 (53.21)	INC	16 (7.88)	23 (11.33)
52A	JD(U)	118 (47.97)	IND (RJKJ)	53 (21.54)	65 (26.43)	INC	20 (8.13)	55 (22.36)
53	JD(U)	165 (67.62)	INC	23 (9.43)	142 (58.19)	LJP	16 (6.56)	40 (16.39)
53A	JD(U)	150 (66.08)	INC	23 (10.13)	127 (55.95)	IND (RKJ)	9 (3.96)	45 (19.82)
54	INC	276 (77.97)	JD(U)	23 (6.5)	253 (71.47)	LJP	11 (3.11)	44 (12.43)
54A	INC	331 (88.5)	IND (SR)	13 (3.48)	318 (85.02)	JD(U)	12 (3.21)	18 (4.81)
55	JD(U)	174 (43.72)	INC	82 (20.6)	92 (23.12)	RLSP	79 (19.85)	63 (15.83)
56	INC	283 (80.86)	JD(U)	18 (5.14)	265 (75.72)	LJP	16 (4.57)	33 (9.43)
56A	INC	249 (60.58)	JD(U)	86 (20.92)	163 (39.66)	LJP	21 (5.11)	55 (13.38)
57	INC	439 (85.91)	JD(U)	31 (6.07)	408 (79.84)	LJP	8 (1.57)	33 (6.46)
58	INC	348 (76.48)	JD(U)	28 (6.15)	320 (70.33)	IND (SR)	20 (4.4)	59 (12.97)
59	JD(U)	132 (46.98)	RLSP	86 (30.6)	46 (16.38)	INC	18 (6.41)	45 (16.01)
59A	JD(U)	161 (54.76)	RLSP	62 (21.09)	99 (33.67)	INC	30 (10.2)	41 (13.95)
60	LJP	86 (29.55)	INC	83 (28.52)	3 (1.03)	JD(U)	54 (18.56)	68 (23.37)
60A	LJP	128 (46.72)	JD(U)	73 (26.64)	55 (20.08)	INC	35 (12.77)	38 (13.87)
61	JD(U)	107 (47.14)	INC	52 (22.91)	55 (24.23)	LJP	32 (14.1)	36 (15.86)
61A	JD(U)	106 (60.23)	LJP	30 (17.05)	76 (43.18)	INC	14 (7.95)	26 (14.77)
62	JD(U)	82 (32.8)	INC	78 (31.2)	4 (1.6)	LJP	36 (14.4)	54 (21.6)
62A	JD(U)	140 (51.66)	LJP	27 (9.96)	113 (41.7)	INC	22 (8.12)	82 (30.26)
63	INC	97 (41.45)	JD(U)	94 (40.17)	3 (1.28)	IND (RKJ)	9 (3.85)	34 (14.53)
63A	JD(U)	95 (52.2)	IND (RKJ)	22 (12.09)	73 (40.11)	INC	18 (9.89)	47 (25.82)
64	JD(U)	214 (40.68)	INC	96 (18.25)	118 (22.43)	RLSP	64 (12.17)	152 (28.9)
65	JD(U)	245 (62.34)	LJP	47 (11.96)	198 (50.38)	INC	43 (10.94)	58 (14.76)
66	JD(U)	163 (51.58)	LJP	62 (19.62)	101 (31.96)	RLSP	32 (10.13)	59 (18.67)
67	LJP	131 (37.22)	JD(U)	85 (24.15)	46 (13.07)	JAPL	29 (8.24)	107 (30.4)
68	JD(U)	157 (46.18)	LJP	67 (19.71)	90 (26.47)	JAPL	36 (10.59)	80 (23.53)
69	LJP	126 (39.5)	INC	59 (18.5)	67 (21)	JD(U)	53 (16.61)	81 (25.39)
69A	JD(U)	116 (55.5)	LJP	57 (27.27)	59 (28.23)	INC	17 (8.13)	19 (9.09)
70	JD(U)	104 (33.99)	LJP	71 (23.2)	33 (10.79)	JAPL	44 (14.38)	87 (28.43)
70A	JD(U)	81 (22.88)	LJP	71 (20.06)	10 (2.82)	JAPL	68 (19.21)	134 (37.85)
71	JD(U)	183 (49.73)	LJP	54 (14.67)	129 (35.06)	INC	47 (12.77)	84 (22.83)
72	JD(U)	125 (52.08)	IND (RKJ)	41 (17.08)	84 (35)	WAP	17 (7.08)	57 (23.75)
72A	JD(U)	101 (33.44)	IND (RKJ)	69 (22.85)	32 (10.59)	LJP	37 (12.25)	95 (31.46)

Contd....

Socio-Economic Amenities - Rural

Access to Education Facilities

Particulars	Number of Villages (% of Population)				
	Available	Not Available	If Not Available (Distance of Nearest Facility)		
			A	B	C
Govt. Primary School	72 (98)	3 (2)	2 (0)	0 (0)	0 (0)
Private Primary School	20 (45)	55 (55)	1 (1)	0 (0)	0 (0)
Govt. Middle School	49 (82)	26 (18)	8 (5)	1 (0)	0 (0)
Private Middle School	8 (22)	67 (78)	9 (7)	6 (5)	0 (0)
Govt. Secondary School	14 (42)	61 (58)	0 (0)	3 (3)	22 (22)
Private Secondary School	0 (0)	75 (100)	4 (6)	5 (3)	27 (25)
Govt. Senior Secondary School	5 (21)	70 (79)	2 (2)	9 (13)	24 (30)
Private Senior Secondary School	1 (2)	74 (98)	3 (1)	7 (7)	25 (26)
Govt. Arts and Science Degree College	4 (14)	71 (86)	0 (0)	0 (0)	55 (67)
Private Arts and Science Degree College	0 (0)	75 (100)	0 (0)	1 (2)	15 (17)
Govt. Engineering College	0 (0)	75 (100)	0 (0)	0 (0)	0 (0)
Private Engineering College	0 (0)	75 (100)	0 (0)	0 (0)	75 (100)
Govt. Medicine College	0 (0)	75 (100)	0 (0)	0 (0)	75 (100)
Private Medicine College	0 (0)	75 (100)	0 (0)	0 (0)	0 (0)
Govt. Management Institute	0 (0)	75 (100)	0 (0)	0 (0)	72 (96)
Private Management Institute	0 (0)	75 (100)	0 (0)	0 (0)	3 (4)
Govt. Polytechnic	0 (0)	75 (100)	0 (0)	0 (0)	75 (100)
Private Polytechnic	0 (0)	75 (100)	0 (0)	0 (0)	0 (0)
Govt. Vocational Training School/ITI	1 (7)	74 (93)	0 (0)	0 (0)	43 (52)
Private Vocational Training School/ITI	0 (0)	75 (100)	0 (0)	0 (0)	31 (41)
Govt. Non Formal Training Centre	0 (0)	75 (100)	0 (0)	0 (0)	75 (100)
Private Non Formal Training Centre	0 (0)	75 (100)	0 (0)	0 (0)	0 (0)
Govt. School For Disabled	0 (0)	75 (100)	0 (0)	0 (0)	74 (98)
Private School For Disabled	0 (0)	75 (100)	0 (0)	0 (0)	1 (2)
Government Others	0 (0)	75 (100)	0 (0)	1 (10)	12 (17)
Private Others	2 (5)	73 (95)	0 (0)	0 (0)	1 (1)

Note : Distance A : Less than 5 km; B : Between 5-10 km; C : 10+ km.; Source : Data Analysis is based on 2011 Census.

DISCLAIMER

The Terms of Use and Disclaimer of Datanet India Private Limited (hereinafter referred to as "Datanet") for use of this analysis report of **Benipur Assembly Constituency (Benipur Vidhan Sabha)** :-

1. **Assembly Factbook™** is a Registered Trade Mark owned by Datanet.
2. All the maps are sketched and graphical representation only and have not been drawn to the scale and also not to represent the actual geographical area or boundary of the unit.
3. The data for the aforesaid analysis is based on authentic sources and has been culled from the various publications of Census, CSO and NSSO for district and block level data, various central and state government departments, Central & State Elections Commissions and the concerned Returning Officers' releases, Electoral Rolls, Election results and allied publications, internal assessment, surveys, estimates and analysis. Therefore, certain adjustment of data at micro level may have been done to arrive closer to the macro data.
4. Data have been provided on an "As Is" and "As AVAILABLE" basis
5. The colours shown in the maps or diagram and charts of a particular party, alliance or AC are indicative and do not represent them.
6. This publication which includes maps, sheets, graphs and data would be the property under copyright of Datanet only. The user may use these for its internal study, analysis and research purposes. It's public display, re-selling or any commercial uses by the user are not allowed.
7. Datanet has taken due care and caution in compilation and processing of data and allied information, but does not guarantee the accuracy, adequacy or completeness of any information/analysis and will be not responsible for any errors or omissions or for the results obtained from the use of such information/analysis.
8. All the contents for the publication have been culled from various authentic sources and Datanet reasonably believes such sources to be reliable, but does not make any representations, express or implied as to the accuracy or fitness of use of such information. The information or contents of the information/analysis do not constitute advice and should not be relied upon in making (or refraining from making) any decision. Any reliance placed upon the information provided by Datanet is the sole responsibility and strictly at the user's risk.
9. In no event will Datanet be liable for any damages (including, without limitation, damages for loss of business projects, or loss of profits) arising in contract, tort or otherwise from the use of or inability to use any of its contents, or from any action taken (or refrained from being taken) as a result of using the analysis or any of its contents. Datanet its directors, owners, editors, officials, employees, distributor and agents or any associate will not be liable for any errors in the information contained or any consequences arising from the use of the contents of the provided information/analysis.
10. If any provision of these terms and conditions is held invalid or illegal or unenforceable for any reason by any court of competent jurisdiction, such provision shall be severed and the remainder of provisions of the terms and conditions shall continue in full force and effect as if the Term of Use had been executed with the invalid, illegal or unenforceable provision eliminated.
11. If there are any discrepancies in the information provided, please bring it to attention of Datanet for suitable rectification measures.

**Buy Online This Complete Book At
Datanet India eBooks Store**

www.indiastatpublications.com

or go directly at

[http://www.indiastatpublications.com/
Assembly_factbook/Bihar/Darbhanga/ Benipur](http://www.indiastatpublications.com/Assembly_factbook/Bihar/Darbhanga/Benipur)

 **india**stat**elections**

ISBN : 978-93-5301-822-1



9 789353 018221