



Bihar

Assembly Factbook™

Darbhangha Rural Assembly Constituency



Key Electoral Data of Darbhanga Rural
Assembly Constituency (Vidhan Sabha)

Bihar

Assembly Factbook™

Darbhangha Rural Assembly Constituency



Darbhangha Rural Vidhan Sabha

Editor & Director

Dr. R.K. Thukral

Research Editor

Dr. Shafeeq Rahman

Compiled, Researched and Published by Datanet India Pvt. Ltd.

D-100, 1st Floor,

Okhla Industrial Area, Phase-I,
New Delhi- 110020.

Ph.: 91-11- 43580781-84

Email : support@indiastatpublications.com

Website : www.indiastatelections.com

Online Book Store :

www.indiastatpublications.com

Report No. : AFB/BR-082-0125

ISBN : 978-93-5301-830-6

First Edition : January, 2018

Eighth Updated Edition : January, 2025

Price : Rs. 11500/-

US\$ 310

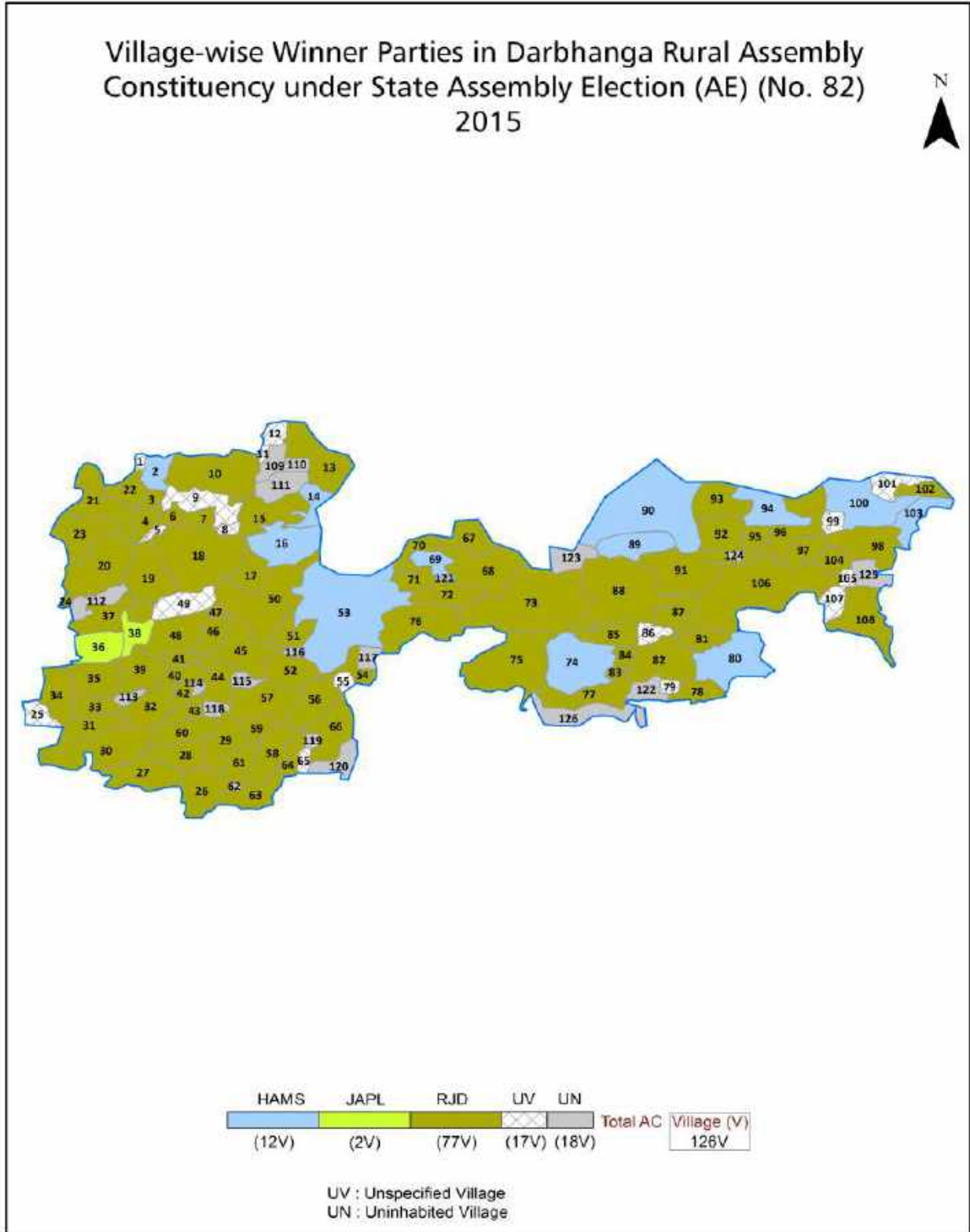
© Datanet India Pvt. Ltd.

All rights reserved. No part of this book may be reproduced, stored in a retrieval system or transmitted in any form or by any means, mechanical photocopying, photographing, scanning, recording or otherwise without the prior written permission of the publisher. Please refer to Disclaimer at page no. 239 for the use of this publication.

Printed in India

No.	Particulars	Page No.
	Introduction	
1	Assembly Constituency - (Vidhan Sabha) at a Glance Features of Assembly as per Delimitation Commission of India (2008)	1-2
	Location and Political Maps	
2	Location Map Boundaries of Assembly Constituency - (Vidhan Sabha in District Boundaries of Assembly Constituency under Parliamentary Constituency - (Lok Sabha) Village-wise Winner Parties- 2024, 2020, 2019, 2015, 2014, 2010 and 2009	3-11
	Administrative Setup (2011)	
3	District Sub-district Towns Villages Inhabited Villages Uninhabited Villages Village Panchayat Intermediate Panchayat	12-18
	Demographics (2011)	
4	Population Households Rural/Urban Population Villages by Population Size Sex Ratio (Total & 0-6 Years) Religious Population Social Population Literacy Rate	19-20
	Electoral Features	
5	Important Dates of Last Elections Held Electors by Gender Service Electors Voters Voters Turnout Polling Stations & Average Number of Electors per Polling Station Electors by Age Group Present Elected Representatives	21-26
	Historical Summary Election Results	
6	Vote Share of Major Parties Winning Margin (Number & Percentage Polarity of Parties Summary Result of Assembly Segment of Parliamentary Elections 2024, 2019, 2014, 2009, 2004 and 1999 Summary Result of Assembly Elections 2020, 2015, 2010, 2005 (Oct), 2005 (Feb), 2000, 1995, 1990, 1985, 1980 and 1977	27-46
	Polling Station Level Election Results	
7	Name and Number of Polling Station 2024, 2020, 2019, 2015, 2014, 2010 and 2009 Polling Station-wise Electors, Voters & Voters Turnout 2024, 2020, 2019, 2015, 2014, 2010 and 2009 Polling Station wise Elections Results 2024, 2020, 2019, 2015, 2014, 2010 and 2009	47-218
	Share of Assembly Constituency	
8	Share of Assembly Constituency - (Vidhan Sabha) in State, District and Parliamentary Constituency - (Lok Sabha)	219
	Socio-Economic Amenities (2011)	
9	Access to Administrative Units Agricultural, Manufacturing and Industrial Commodities Demographic Indicators Education Health & Manpower Drinking Water Supply Sanitation Entertainment and Recreations Infrastructure Power Food Allocation Distribution and Marketing of Agriculture Commodities Infrastructure Transport and Road Infrastructure Communication Banking and Financial Services Land Use Irrigation Source	221-235
10	Abbreviation & Sources	236-238
11	Disclaimer	239

Location & Political Map



Administrative Setup

List of Village Panchayat & Intermediate Panchayat (Block) Name - 2011

Village Name	Village Panchayat Name	Intermediate Panchayat Name
Adalpur	Adalpur	Darbhanga
Amdiha	Balha	Darbhanga
Ami	Nainaghat	Darbhanga
Amtahi	Ujan	Manigachhi
Andhri	Dularpur	Darbhanga
Aropur	Kotma Bahuarba	Manigachhi
Atihar	Atihar	Darbhanga
Az Rakbe Kotma	Kotma Bahuarba	Manigachhi
Az Rakbe Purkhotimpur	Ghorghatta	Darbhanga
Badhipur	Jatuka Paktola	Manigachhi
Baghant	Bhaghant	Manigachhi
Bahuarwa	Kotma Bahuarba	Manigachhi
Balaha	Balha	Darbhanga
Balia	Chotaipatti	Darbhanga
Barhampur	Barhampur	Manigachhi
Barhampura	Bharampura Bathpura	Manigachhi
Bazidpur	Bajitpur	Manigachhi
Bedaul	Balha	Darbhanga
Belahi	Jatuka Paktola	Manigachhi
Belaur	Balour, Raje	Manigachhi
Belwa	Atihar	Darbhanga
Bhagwanpur	Bijuli	Darbhanga
Bhalpatti	Bhalpatti	Darbhanga
Bhandarso	Bhandarisam	Manigachhi
Bhatpura	Bharampura Bathpura	Manigachhi
Bhawanipur	Bijuli	Darbhanga
Bhidhi	Ghorghatta	Darbhanga
Bhindi	Kharua	Darbhanga
Bhuskaul	Balha	Darbhanga

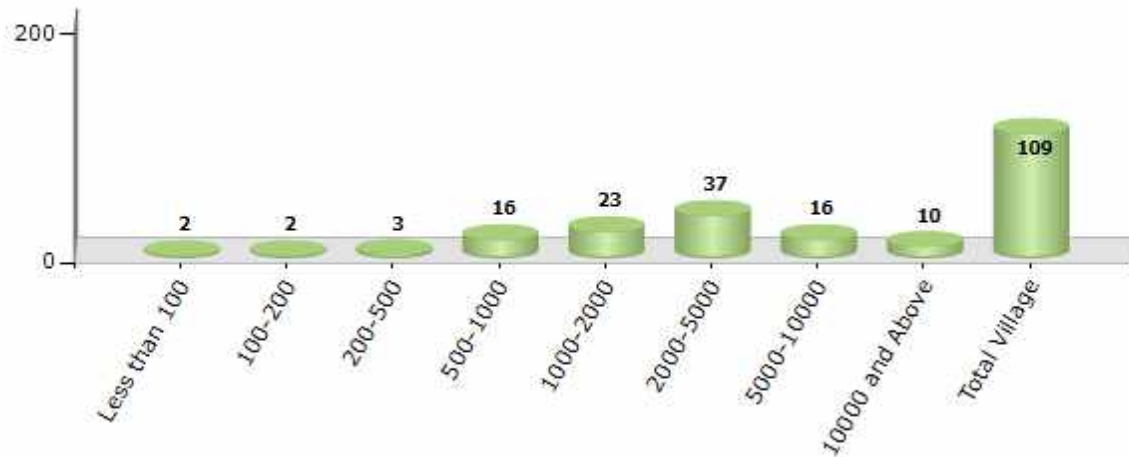
Contd....

Demographics

Number of Villages by Population Size - 2011

Less than 100	100-200	200-500	500-1000	1000-2000	2000-5000	5000-10000	10000 and Above	Total Village
2	2	3	16	23	37	16	10	109

Number of Villages by Population Size - 2011

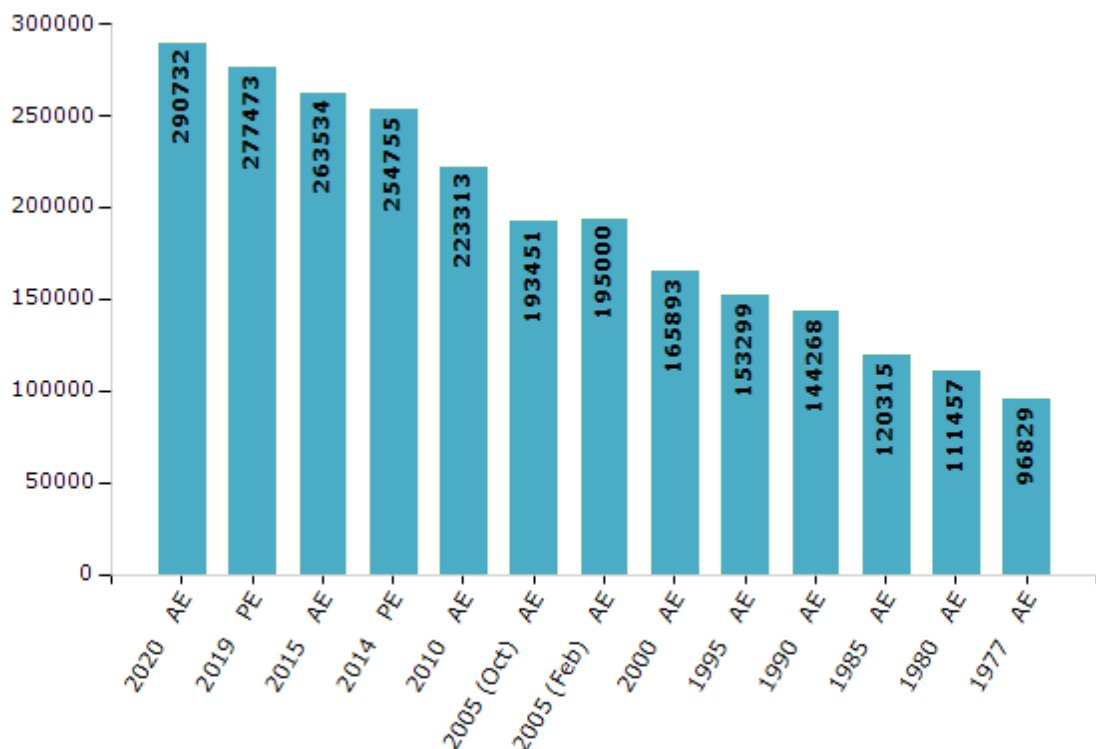


Electoral Features

Electors by Male & Female

Year	Male	Female	Others	Total	Year	Male	Female	Others	Total
2020 AE	154538	136192	2	290732	1995 AE	80221	73078	-	153299
2019 PE	147844	129629	0	277473	1990 AE	74970	69298	-	144268
2015 AE	141122	122412	0	263534	1985 AE	63486	56829	-	120315
2014 PE	137133	117622	0	254755	1980 AE	57676	53781	-	111457
2010 AE	120991	102322	0	223313	1977 AE	50052	46777	-	96829
2009 PE	-	-	-	-	1972 AE	-	-	-	-
2005 (Oct) AE	104575	88876	-	193451	1969 AE	-	-	-	-
2005 (Feb) AE	105258	89742	-	195000	1967 AE	-	-	-	-
2004 PE	-	-	-	-	1962 AE	-	-	-	-
2000 AE	88204	77689	-	165893	1957 AE	-	-	-	-
1999 PE	-	-	-	-	1952 AE	-	-	-	-

Number of Electors



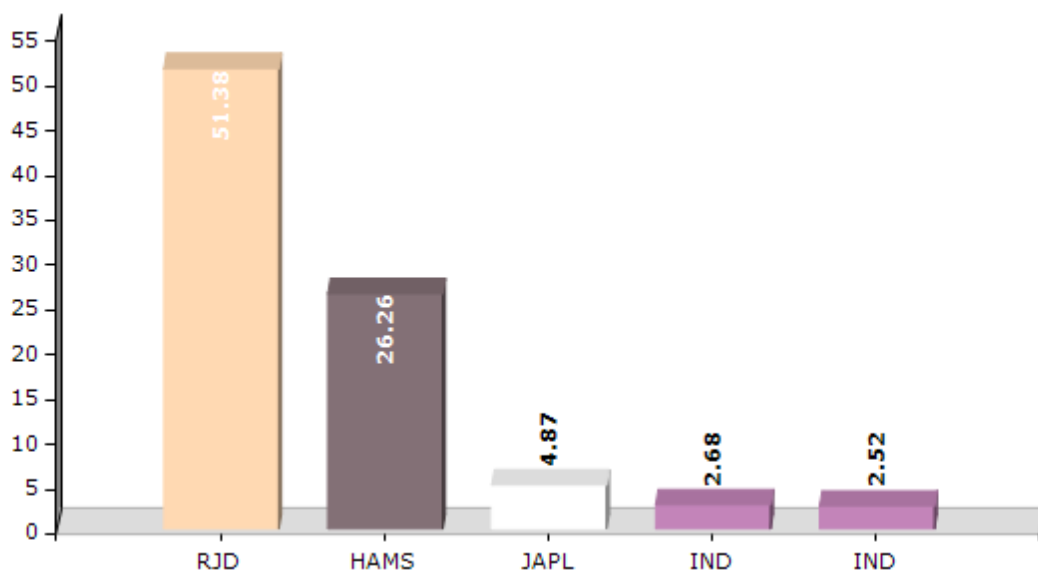
Note : AE : Assembly Election, PE : Assembly Segment of Parliamentary Election

Historical Summary Election Results

Summary Result of Assembly Election - 2015

Candidate Name	Party	Votes	Votes %
Lalit Kumar Yadav	RJD	70557	51.38
Naushad Ahmad	HAMS	36066	26.26
Chandrakant Singh	JAPL	6690	4.87
Jay Kant Jha	IND	3686	2.68
Vishwanath Mandal	IND	3466	2.52
Md Jasim Haider	IND	3018	2.2
Ram Dayal Sahni	BSP	2925	2.13
Sanichari Devi	CPI(ML)(L)	1624	1.18
Kapleshwar Ram	IND	1389	1.01
Mithilesh Kumar Yadav	SP	1345	0.98
Shiv Narayan Mandal	SHS	1321	0.96
Ravi Ranjan	BJND	570	0.42
	NOTA	4671	3.4

Votes Percentage of Top Parties - 2015



Polling Station Level Election Results

Number and Name of Polling Stations (PS) (2020)

Number of Polling Stations	Name of Polling Stations	Number of Polling Stations	Name of Polling Stations
1	Prathamik Vidhyalaya, Ramashala Pashchimi Bhag	19	Utkramit Madhya Vidhyalaya, Bijali, Purvi Bhag
1A	Prathamik Vidhyalaya, Ramashala Pashchimi Bhag	19A	Utkramit Madhya Vidhyalaya, Bijali, Purvi Bhag
2	Madhya Vidhyalaya, Bhusakaul	20	Utkramit Madhya Vidhyalaya, Bijali, Pashchimi Bhag
3	Prathamik Vidhyalaya, Balaha Bhusakaul	20A	Utkramit Madhya Vidhyalaya, Bijali, Pashchimi Bhag
4	Madhya Vidhyalaya, Bhusakaul	21	Utkramit Madhya Vidhyalaya, Loam Urdu, Uttari Bhag
5	New Utkramit Madhya Vidhyalaya, Balaha Uttari Bhag	22	Utkramit Madhya Vidhyalaya, Loam Urdu, Madhya Bhag
6	New Utkramit Madhya Vidhyalaya, Balha, Dakshini Bhag	23	Utkramit Madhya Vidhyalaya, Loam Urdu, Dakshini Bhag
7	Prathamik Vidhyalaya, Mani	23A	Utkramit Madhya Vidhyalaya, Loam Urdu, Dakshini Bhag
8	Utkramit Madhya Vidhyalaya, Amadiha Purbi Bhag	24	Prathamik Vidhyalaya Loam, Kanya, Uttari Bhag
8A	Utkramit Madhya Vidhyalaya, Amadiha Purbi Bhag	24A	Prathamik Vidhyalaya Loam, Kanya, Uttari Bhag
9	Madarsa, Bedaul	25	Prathamik Vidhyalaya Loam, Kanya, Dakshini Bhag
10	Prathamik Vidhyalaya Rampur	26	Nav Utkramit Madhyamik Vidhyalaya, Loam, Hindi Purvi Bhag
11	Prathamik Vidhyalaya Bhawanipur	26A	Nav Utkramit Madhyamik Vidhyalaya, Loam, Hindi Purvi Bhag
12	Prathamik Vidhyalaya Gosadih, Anusuchit Jati Tola	27	Nav Utkramit Madhyamik Vidhyalaya, Loam, Hindi Pashchami Bhag
13	Utkramit Madhya Vidhyalaya, Gosadih	27A	Nav Utkramit Madhyamik Vidhyalaya, Loam, Hindi Pashchami Bhag
14	Utkramit Madhya Vidhyalaya, Kharathua Dakshin Bha	28	Prathamik Vidhyalaya, Urdu Gairapur Purbi Bhag
15	Utkramit Madhya Vidhyalaya, Kharathua Uttar Bhag	28A	Prathamik Vidhyalaya, Urdu Gairapur Purbi Bhag
16	Utkramit Madhya Vidhyalaya, Kakaraghati, Hindi Pashchimi Bhag	29	Madhya Vidhyalaya, Chhotaipatti Purbi Bhag
16A	Utkramit Madhya Vidhyalaya, Kakaraghati, Hindi Pashchimi Bhag	29A	Madhya Vidhyalaya, Chhotaipatti Purbi Bhag
17	Prathamik Vidhyalaya, Urdu, Kakaraghati Uttar Bhag	30	Prathamik Vidhyalaya, Belahi, Dakshin Bhag
18	Prathamik Vidhyalaya, Urdu, Kakaraghati Dakshini Bhag	30A	Prathamik Vidhyalaya, Belahi, Dakshin Bhag

Contd....

Polling Station Level Election Results

Polling Station-wise Votes Secured by Overall Top Five Parties in Darbhanga Rural Assembly in Assembly Election (AE) under Darbhanga Parliamentary Constituency in Bihar (2020)

Number of Polling Station	Winner - Lalit Kumar Yadav (RJD)	Runner-up - Faraz Fatmi (JD(U))	3rd - Pradeep Kumar Thakur (LJP)	4th - Deo Narayan Gupta (IND)	5th - Azizur Rahaman (IND)	NOTA	Other	Total Votes Secured
27A	122	143	12	9	5	11	5	307
28	270	133	13	10	7	9	2	444
28A	296	69	7	3	6	2	4	387
29	66	153	114	8	4	13	3	361
29A	80	117	61	1	0	3	1	263
30	230	46	47	6	6	12	1	348
30A	236	61	2	1	3	2	3	308
31	49	246	16	7	5	7	8	338
32	319	37	4	1	1	2	1	365
32A	230	20	3	0	3	4	4	264
33	81	121	47	6	3	10	3	271
33A	150	50	5	3	3	14	4	229
34	149	85	108	17	5	10	14	388
34A	62	182	75	16	5	12	11	363
35	309	59	55	3	3	2	9	440
36	390	42	20	3	8	4	9	476
37	117	182	103	10	5	9	9	435
37A	73	137	191	9	6	23	8	447
38	203	69	10	4	6	3	5	300
39	125	309	73	3	5	7	15	537
40	57	276	9	11	6	16	15	390
40A	36	168	32	10	0	8	4	258
41	56	328	47	7	2	6	12	458
42	28	97	70	5	7	8	3	218
43	91	166	176	20	13	26	8	500
44	132	36	167	18	2	8	8	371
44A	164	67	48	2	2	6	3	292
45	100	46	185	5	5	13	6	360
46	187	151	31	13	9	13	15	419
46A	218	68	17	1	2	9	6	321
47	176	185	16	3	4	19	14	417
48	255	106	9	5	7	4	9	395
48A	158	97	7	1	1	1	0	265
49	157	202	18	7	5	9	5	403
50	151	118	33	2	2	7	3	316

Contd....

Polling Station Level Election Results

Winner, Runner-up and 3rd Party Position & Winning Margin According to Polling Stations in Darbhanga Rural Assembly in Assembly Election (AE) under Darbhanga Parliamentary Constituency in Bihar (2020)

Polling Station Number	Winner Party	Winner Votes (%)	Runner-up Party	Runner-up Votes (%)	Winning Margin Votes (%)	Third Party	Third Party Votes (%)	Other Votes (%)
50A	RJD	226 (78.2)	JD(U)	44 (15.22)	182 (62.98)	LJP	10 (3.46)	9 (3.11)
51	RJD	219 (65.77)	JD(U)	97 (29.13)	122 (36.64)	LJP	6 (1.8)	11 (3.3)
52	RJD	159 (60)	JD(U)	91 (34.34)	68 (25.66)	LJP	5 (1.89)	10 (3.77)
52A	RJD	132 (51.97)	JD(U)	96 (37.8)	36 (14.17)	LJP	16 (6.3)	10 (3.94)
53	RJD	171 (56.81)	JD(U)	104 (34.55)	67 (22.26)	LJP	10 (3.32)	16 (5.32)
53A	RJD	184 (76.35)	JD(U)	47 (19.5)	137 (56.85)	LJP	4 (1.66)	6 (2.49)
54	RJD	218 (63.56)	JD(U)	82 (23.91)	136 (39.65)	LJP	23 (6.71)	20 (5.83)
54A	RJD	201 (62.42)	JD(U)	61 (18.94)	140 (43.48)	LJP	21 (6.52)	39 (12.11)
55	JD(U)	219 (41.32)	LJP	147 (27.74)	72 (13.58)	RJD	107 (20.19)	57 (10.75)
56	JD(U)	258 (52.98)	RJD	141 (28.95)	117 (24.03)	LJP	44 (9.03)	44 (9.03)
57	JD(U)	234 (70.27)	RJD	37 (11.11)	197 (59.16)	LJP	29 (8.71)	33 (9.91)
57A	JD(U)	221 (69.72)	RJD	54 (17.03)	167 (52.69)	LJP	14 (4.42)	28 (8.83)
58	RJD	185 (62.71)	JD(U)	96 (32.54)	89 (30.17)	LJP	6 (2.03)	8 (2.71)
58A	RJD	149 (53.6)	JD(U)	99 (35.61)	50 (17.99)	LJP	14 (5.04)	16 (5.76)
59	JD(U)	273 (48.84)	RJD	194 (34.7)	79 (14.14)	LJP	26 (4.65)	66 (11.81)
60	JD(U)	304 (63.73)	RJD	91 (19.08)	213 (44.65)	IND (DNG)	23 (4.82)	59 (12.37)
61	JD(U)	173 (45.65)	RJD	155 (40.9)	18 (4.75)	LJP	15 (3.96)	36 (9.5)
61A	JD(U)	104 (46.64)	RJD	93 (41.7)	11 (4.94)	LJP	8 (3.59)	18 (8.07)
62	RJD	182 (52.45)	JD(U)	141 (40.63)	41 (11.82)	LJP	5 (1.44)	19 (5.48)
63	JD(U)	270 (60)	RJD	136 (30.22)	134 (29.78)	IND (DNG)	11 (2.44)	33 (7.33)
63A	JD(U)	208 (50.36)	RJD	152 (36.8)	56 (13.56)	IND (DNG)	10 (2.42)	43 (10.41)
64	JD(U)	169 (70.12)	RJD	53 (21.99)	116 (48.13)	IND (DNG)	7 (2.9)	12 (4.98)
65	RJD	211 (50.48)	JD(U)	176 (42.11)	35 (8.37)	LJP	14 (3.35)	17 (4.07)
66	JD(U)	217 (45.59)	RJD	185 (38.87)	32 (6.72)	IND (DNG)	19 (3.99)	55 (11.55)
67	RJD	231 (45.03)	JD(U)	217 (42.3)	14 (2.73)	LJP	36 (7.02)	29 (5.65)
68	JD(U)	199 (45.85)	RJD	197 (45.39)	2 (0.46)	LJP	13 (3)	25 (5.76)
69	JD(U)	307 (78.72)	RJD	53 (13.59)	254 (65.13)	IND (DNG)	10 (2.56)	20 (5.13)
69A	JD(U)	135 (45.3)	RJD	130 (43.62)	5 (1.68)	IND (DNG)	9 (3.02)	24 (8.05)
70	JD(U)	160 (60.15)	RJD	83 (31.2)	77 (28.95)	IND (DNG)	7 (2.63)	16 (6.02)
71	JD(U)	329 (80.64)	RJD	40 (9.8)	289 (70.84)	IND (DNG)	14 (3.43)	25 (6.13)
71A	JD(U)	253 (77.37)	RJD	29 (8.87)	224 (68.5)	IND (DNG)	21 (6.42)	24 (7.34)
72	JD(U)	256 (55.29)	RJD	107 (23.11)	149 (32.18)	LJP	68 (14.69)	32 (6.91)
73	JD(U)	366 (73.64)	LJP	56 (11.27)	310 (62.37)	RJD	45 (9.05)	30 (6.04)
74	RJD	296 (68.2)	JD(U)	70 (16.13)	226 (52.07)	LJP	40 (9.22)	28 (6.45)
75	RJD	552 (84.27)	JD(U)	74 (11.3)	478 (72.97)	LJP	11 (1.68)	18 (2.75)

Contd....

Socio-Economic Amenities - Rural

Access to Education Facilities

Particulars	Number of Villages (% of Population)				
	Available	Not Available	If Not Available (Distance of Nearest Facility)		
			A	B	C
Govt. Primary School	104 (99)	4 (1)	2 (0)	0 (0)	0 (0)
Private Primary School	19 (31)	89 (69)	1 (0)	0 (0)	0 (0)
Govt. Middle School	69 (84)	39 (16)	26 (12)	6 (2)	0 (0)
Private Middle School	7 (7)	101 (93)	5 (2)	0 (0)	0 (0)
Govt. Secondary School	13 (22)	95 (78)	15 (10)	26 (15)	37 (37)
Private Secondary School	7 (5)	101 (95)	1 (0)	7 (11)	5 (2)
Govt. Senior Secondary School	4 (10)	104 (90)	4 (13)	28 (23)	61 (46)
Private Senior Secondary School	2 (1)	106 (99)	1 (1)	2 (3)	6 (3)
Govt. Arts and Science Degree College	1 (4)	107 (96)	0 (0)	15 (12)	90 (80)
Private Arts and Science Degree College	2 (3)	106 (97)	0 (0)	0 (0)	0 (0)
Govt. Engineering College	0 (0)	108 (100)	0 (0)	0 (0)	0 (0)
Private Engineering College	0 (0)	108 (100)	0 (0)	0 (0)	108 (100)
Govt. Medicine College	0 (0)	108 (100)	0 (0)	0 (0)	108 (100)
Private Medicine College	0 (0)	108 (100)	0 (0)	0 (0)	0 (0)
Govt. Management Institute	0 (0)	108 (100)	0 (0)	0 (0)	108 (100)
Private Management Institute	0 (0)	108 (100)	0 (0)	0 (0)	0 (0)
Govt. Polytechnic	0 (0)	108 (100)	0 (0)	0 (0)	108 (100)
Private Polytechnic	0 (0)	108 (100)	0 (0)	0 (0)	0 (0)
Govt. Vocational Training School/ITI	0 (0)	108 (100)	0 (0)	11 (7)	96 (92)
Private Vocational Training School/ITI	1 (1)	107 (99)	0 (0)	0 (0)	0 (0)
Govt. Non Formal Training Centre	2 (1)	106 (99)	0 (0)	0 (0)	106 (99)
Private Non Formal Training Centre	1 (1)	107 (99)	0 (0)	0 (0)	0 (0)
Govt. School For Disabled	0 (0)	108 (100)	0 (0)	0 (0)	108 (100)
Private School For Disabled	0 (0)	108 (100)	0 (0)	0 (0)	0 (0)
Government Others	38 (58)	70 (42)	0 (0)	1 (1)	8 (4)
Private Others	1 (0)	107 (100)	0 (0)	0 (0)	0 (0)

Note : Distance A : Less than 5 km; B : Between 5-10 km; C : 10+ km.; Source : Data Analysis is based on 2011 Census.

DISCLAIMER

The Terms of Use and Disclaimer of Datanet India Private Limited (hereinafter referred to as "Datanet") for use of this analysis report of **Darbhanga Rural Assembly Constituency (Darbhanga Rural Vidhan Sabha)** :-

1. **Assembly Factbook™** is a Registered Trade Mark owned by Datanet.
2. All the maps are sketched and graphical representation only and have not been drawn to the scale and also not to represent the actual geographical area or boundary of the unit.
3. The data for the aforesaid analysis is based on authentic sources and has been culled from the various publications of Census, CSO and NSSO for district and block level data, various central and state government departments, Central & State Elections Commissions and the concerned Returning Officers' releases, Electoral Rolls, Election results and allied publications, internal assessment, surveys, estimates and analysis. Therefore, certain adjustment of data at micro level may have been done to arrive closer to the macro data.
4. Data have been provided on an "As Is" and "As AVAILABLE" basis
5. The colours shown in the maps or diagram and charts of a particular party, alliance or AC are indicative and do not represent them.
6. This publication which includes maps, sheets, graphs and data would be the property under copyright of Datanet only. The user may use these for its internal study, analysis and research purposes. It's public display, re-selling or any commercial uses by the user are not allowed.
7. Datanet has taken due care and caution in compilation and processing of data and allied information, but does not guarantee the accuracy, adequacy or completeness of any information/analysis and will be not responsible for any errors or omissions or for the results obtained from the use of such information/analysis.
8. All the contents for the publication have been culled from various authentic sources and Datanet reasonably believes such sources to be reliable, but does not make any representations, express or implied as to the accuracy or fitness of use of such information. The information or contents of the information/analysis do not constitute advice and should not be relied upon in making (or refraining from making) any decision. Any reliance placed upon the information provided by Datanet is the sole responsibility and strictly at the user's risk.
9. In no event will Datanet be liable for any damages (including, without limitation, damages for loss of business projects, or loss of profits) arising in contract, tort or otherwise from the use of or inability to use any of its contents, or from any action taken (or refrained from being taken) as a result of using the analysis or any of its contents. Datanet its directors, owners, editors, officials, employees, distributor and agents or any associate will not be liable for any errors in the information contained or any consequences arising from the use of the contents of the provided information/analysis.
10. If any provision of these terms and conditions is held invalid or illegal or unenforceable for any reason by any court of competent jurisdiction, such provision shall be severed and the remainder of provisions of the terms and conditions shall continue in full force and effect as if the Term of Use had been executed with the invalid, illegal or unenforceable provision eliminated.
11. If there are any discrepancies in the information provided, please bring it to attention of Datanet for suitable rectification measures.

**Buy Online This Complete Book At
Datanet India eBooks Store**

www.indiastatpublications.com

or go directly at

[http://www.indiastatpublications.com/
Assembly_factbook/Bihar/Darbhanga/ Darbhanga_Rural](http://www.indiastatpublications.com/Assembly_factbook/Bihar/Darbhanga/Darbhanga_Rural)

 **india**stat**elections**

ISBN: 978-93-5301-830-6



9 789353 018306