



Bihar

Assembly Factbook™

Gaura Bauram Assembly Constituency



Key Electoral Data of Gaura Bauram
Assembly Constituency (Vidhan Sabha)

Bihar

Assembly Factbook™

Gaura Bauram Assembly Constituency



Gaura Bauram Vidhan Sabha

Editor & Director

Dr. R.K. Thukral

Research Editor

Dr. Shafeeq Rahman

Compiled, Researched and Published by Datanet India Pvt. Ltd.

D-100, 1st Floor,

Okhla Industrial Area, Phase-I,
New Delhi- 110020.

Ph.: 91-11- 43580781-84

Email : support@indiastatpublications.com

Website : www.indiastatelections.com

Online Book Store :

www.indiastatpublications.com

Report No. : AFB/BR-079-0125

ISBN : 978-93-5301-836-8

First Edition : January, 2018

Eighth Updated Edition : January, 2025

Price : Rs. 11500/-

US\$ 310

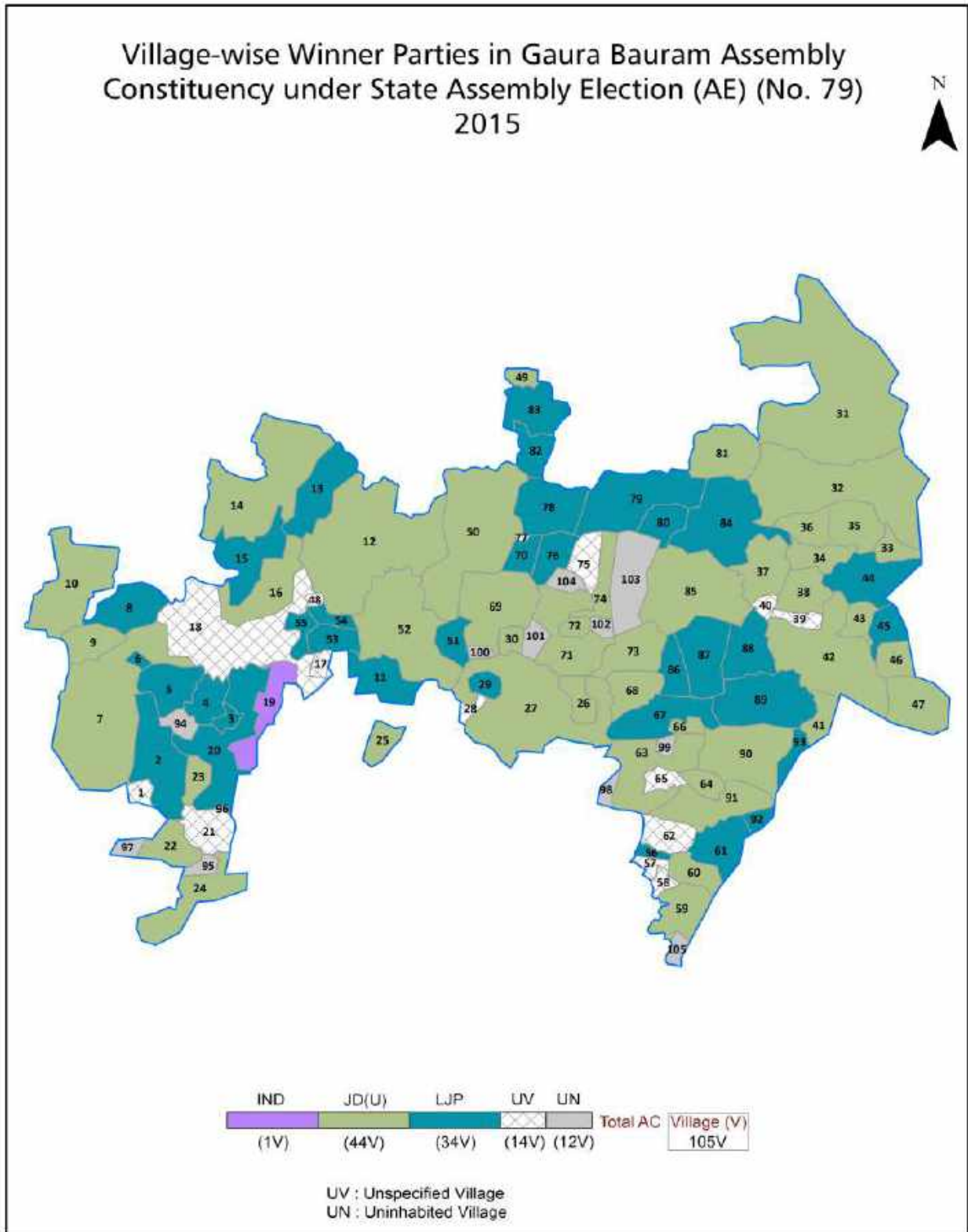
© Datanet India Pvt. Ltd.

All rights reserved. No part of this book may be reproduced, stored in a retrieval system or transmitted in any form or by any means, mechanical photocopying, photographing, scanning, recording or otherwise without the prior written permission of the publisher. Please refer to Disclaimer at page no. 205 for the use of this publication.

Printed in India

No.	Particulars	Page No.
	Introduction	
1	Assembly Constituency - (Vidhan Sabha) at a Glance Features of Assembly as per Delimitation Commission of India (2008)	1-2
	Location and Political Maps	
2	Location Map Boundaries of Assembly Constituency - (Vidhan Sabha in District Boundaries of Assembly Constituency under Parliamentary Constituency - (Lok Sabha) Village-wise Winner Parties- 2024, 2020, 2019, 2015, 2014, 2010 and 2009	3-11
	Administrative Setup (2011)	
3	District Sub-district Towns Villages Inhabited Villages Uninhabited Villages Village Panchayat Intermediate Panchayat	12-18
	Demographics (2011)	
4	Population Households Rural/Urban Population Villages by Population Size Sex Ratio (Total & 0-6 Years) Religious Population Social Population Literacy Rate	19-20
	Electoral Features	
5	Important Dates of Last Elections Held Electors by Gender Service Electors Voters Voters Turnout Polling Stations & Average Number of Electors per Polling Station Electors by Age Group Present Elected Representatives	21-26
	Historical Summary Election Results	
6	Vote Share of Major Parties Winning Margin (Number & Percentage Polarity of Parties Summary Result of Assembly Segment of Parliamentary Elections 2024, 2019, 2014 and 2009 Summary Result of Assembly Elections 2020, 2015 and 2010	27-36
	Polling Station Level Election Results	
7	Name and Number of Polling Station 2024, 2020, 2019, 2015, 2014, 2010 and 2009 Polling Station-wise Electors, Voters & Voters Turnout 2024, 2020, 2019, 2015, 2014, 2010 and 2009 Polling Station wise Elections Results 2024, 2020, 2019, 2015, 2014, 2010 and 2009	37-184
	Share of Assembly Constituency	
8	Share of Assembly Constituency - (Vidhan Sabha) in State, District and Parliamentary Constituency - (Lok Sabha)	185
	Socio-Economic Amenities (2011)	
9	Access to Administrative Units Agricultural, Manufacturing and Industrial Commodities Demographic Indicators Education Health & Manpower Drinking Water Supply Sanitation Entertainment and Recreations Infrastructure Power Food Allocation Distribution and Marketing of Agriculture Commodities Infrastructure Transport and Road Infrastructure Communication Banking and Financial Services Land Use Irrigation Source	187-201
10	Abbreviation & Sources	202-204
11	Disclaimer	205

Location & Political Map



Administrative Setup

List of Village Panchayat & Intermediate Panchayat (Block) Name - 2011

Village Name	Village Panchayat Name	Intermediate Panchayat Name
Aadharpur	Nari, Adharpur	Gora Bauram
Adhlar	Mansara	Gora Bauram
Adhlar	Mansara	Gora Bauram
Ahisa	Mansara	Gora Bauram
Akhtwara	Goramansingh	Gora Bauram
Amahi	Kubaul Danha	Kiratpur
Asi	Asi	Gora Bauram
Athar	Sahasram	Biraul
Az Rakbe Gobindpur	Dumri	Biraul
Baijnathpur	Mansara	Gora Bauram
Balia	Dumri	Biraul
Balthari	Kanhai	Gora Bauram
Bangrahata	Kasraur Karkauli	Gora Bauram
Bangrasi	Bagrasi	Gora Bauram
Bargawan	Mansara	Gora Bauram
Basuli	Adharpur	Gora Bauram
Bath	Kasraur Basauli, Adharpur	Gora Bauram
Bauram	Adharpur, Bauram	Gora Bauram
Belgaun	Ramnagar	Biraul
Belwara	Kasraur Belwara	Gora Bauram
Bhaini	Patania	Biraul
Bhandaria	Narkatia Bhandari	Kiratpur
Bhanta	Supaul	Biraul
Bhobhaul	Narkatia Bhandari	Kiratpur
Bholi	Narkatia Bhandari, Jamalpur	Kiratpur
Bhuskan	Goramansingh	Gora Bauram
Birdipur	Kaisa Jamalpur	Kiratpur
Bishunpur	Kasraur Belwara	Gora Bauram
Danha	Jhagarua Tarwara	Kiratpur

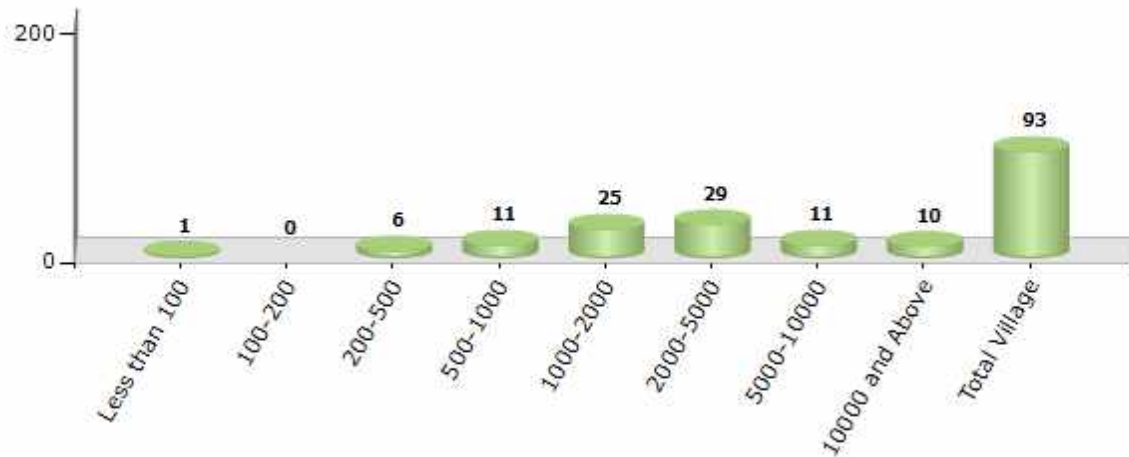
Contd....

Demographics

Number of Villages by Population Size - 2011

Less than 100	100-200	200-500	500-1000	1000-2000	2000-5000	5000-10000	10000 and Above	Total Village
1	0	6	11	25	29	11	10	93

Number of Villages by Population Size - 2011

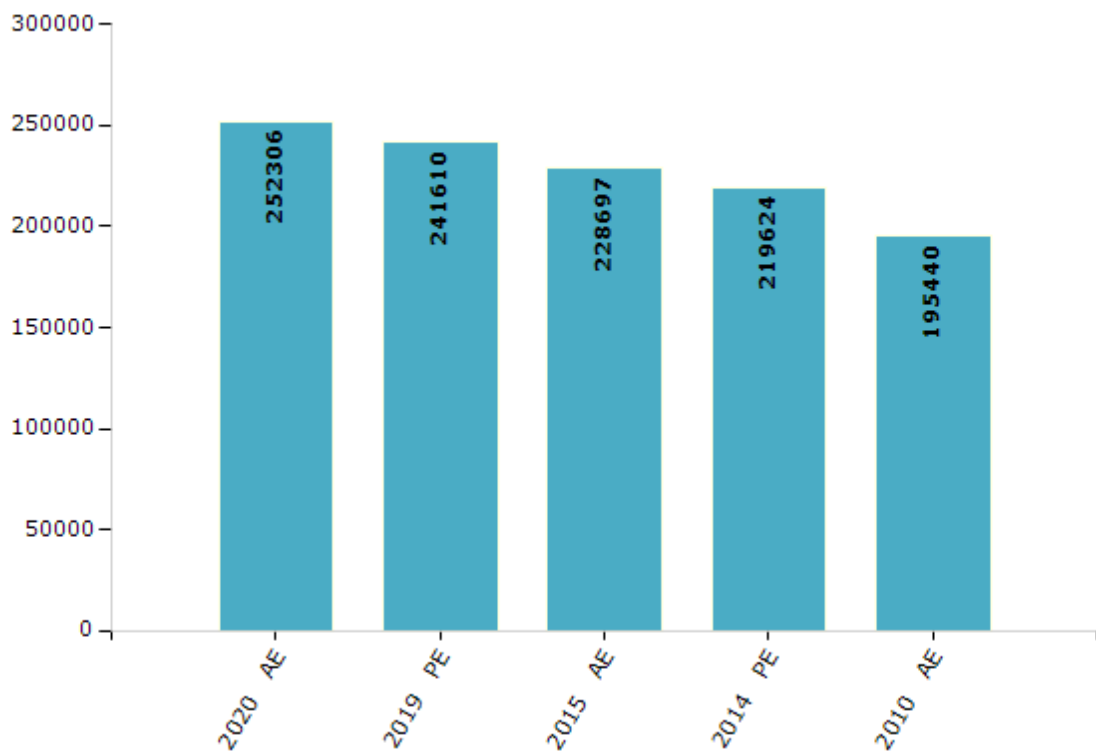


Electoral Features

Electors by Male & Female

Year	Male	Female	Others	Total	Year	Male	Female	Others	Total
2020 AE	132343	119958	5	252306	1995 AE	-	-	-	-
2019 PE	126783	114827	0	241610	1990 AE	-	-	-	-
2015 AE	120858	107839	0	228697	1985 AE	-	-	-	-
2014 PE	116269	103354	1	219624	1980 AE	-	-	-	-
2010 AE	104597	90843	0	195440	1977 AE	-	-	-	-
2009 PE	-	-	-	-	1972 AE	-	-	-	-
2005 (Oct) AE	-	-	-	-	1969 AE	-	-	-	-
2005 (Feb) AE	-	-	-	-	1967 AE	-	-	-	-
2004 PE	-	-	-	-	1962 AE	-	-	-	-
2000 AE	-	-	-	-	1957 AE	-	-	-	-
1999 PE	-	-	-	-	1952 AE	-	-	-	-

Number of Electors



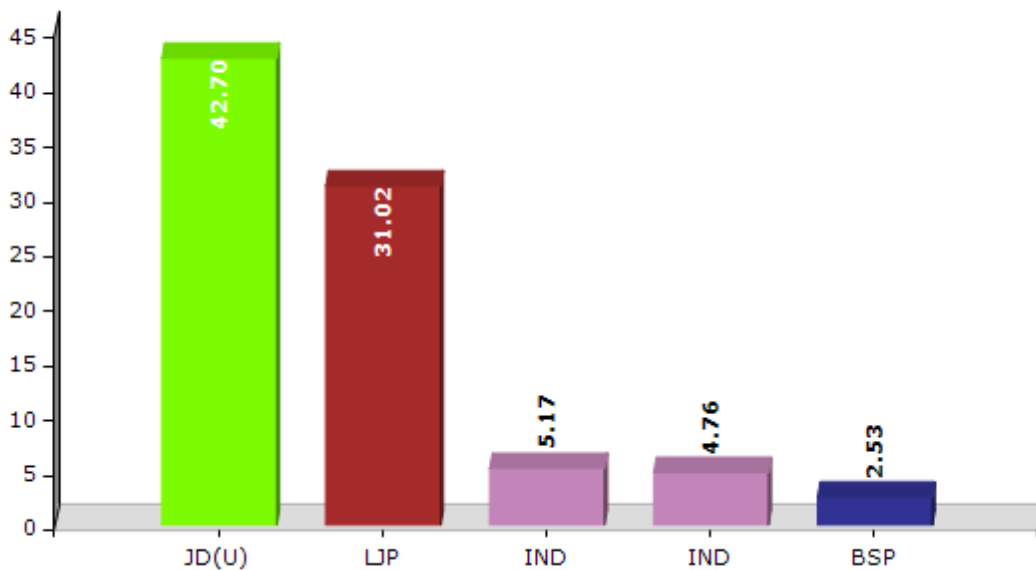
Note : AE : Assembly Election, PE : Assembly Segment of Parliamentary Election

Historical Summary Election Results

Summary Result of Assembly Election - 2015

Candidate Name	Party	Votes	Votes %
Madan Sahni	JD(U)	51403	42.7
Vinod Sahni	LJP	37341	31.02
Randhir Chaudhary	IND	6218	5.17
Mohammad Nisar Alam	IND	5725	4.76
Binod Kumar Mandal	BSP	3050	2.53
Prabhakar Thakur	IND	2461	2.04
Asarfi Das	CPI(ML)(L)	1665	1.38
Mohammad Ramij Alee Khan	JAPL	1435	1.19
Tamanna Khan	GJDS	1051	0.87
Anwar Ali Khan	IND	1048	0.87
Nayan Kumar Priyadarshi	IND	682	0.57
Md. Abdul Kalam	IND	659	0.55
Khwaza Mohammad Fakhruddin	IND	632	0.53
	NOTA	7000	5.82

Votes Percentage of Top Parties - 2015



Polling Station Level Election Results

Number and Name of Polling Stations (PS) (2020)

Number of Polling Stations	Name of Polling Stations	Number of Polling Stations	Name of Polling Stations
1	Madhya Vidhyalaya Dath (Purvi Bhag)	15	Pustakalay Bhawan Bhawanipur (Dakshin Bhag)
1A	Madhya Vidhyalaya Dath (Purvi Bhag)	16	Madhya Vidhyalaya, Bhawanipur, Purab Bhag
2	Madhya Vidhyalaya Dath (Pashchim Bhag)	17	Madhya Vidhyalaya, Bhawanipur, Paschim Bhag
3	Madhya Vidhyalaya Neuri	18	Utkramit Madhya Vidhyalaya, Kamalpur Purbi Bhag
4	Samudayik Bhawan Neuri	18A	Utkramit Madhya Vidhyalaya, Kamalpur Purbi Bhag
4A	Samudayik Bhawan Neuri	19	Madhya Vidhyalaya, Navtol, Purab Bhag
5	Prathmik Vidhyalaya Navatoliya Uttar Bhag	19A	Madhya Vidhyalaya, Navtol, Purab Bhag
5A	Prathmik Vidhyalaya Navatoliya Uttar Bhag	20	Madhya Vidhyalaya, Navtol, Paschim Bhag
6	Madhya Vidhyalaya Rupnagar Paschim Bhag	20A	Madhya Vidhyalaya, Navtol, Paschim Bhag
6A	Madhya Vidhyalaya Rupnagar Paschim Bhag	21	Primary Vidhyalaya, Nisihara Tole Parna
7	Panchayat Bhawan Rupnagar	22	Madhya Vidhyalaya, Kahua, Uttari Bhag
7A	Panchayat Bhawan Rupnagar	22A	Madhya Vidhyalaya, Kahua, Uttari Bhag
8	Prathmik Vidhyalaya Sonbehat (Uttar Bhag)	23	Madhya Vidhyalaya, Kahua, Madhya Bhag
9	Prathmik Vidhyalaya Sonbehat (Dakshin Bhag)	24	Madhya Vidhyalaya, Kahua, Dakshin Bhag
10	Madhya Vidhyalaya, Mahmuda, Uttari Bhag	24A	Madhya Vidhyalaya, Kahua, Dakshin Bhag
11	Madhya Vidhyalaya, Mahmuda, Madhya Bhag	25	Madhya Vidhyalaya Jagadishupar (Uttar Bhag)
11A	Madhya Vidhyalaya, Mahmuda, Madhya Bhag	26	Madhya Vidhyalaya Jagadishupar (Madhya Bhag)
12	Madhya Vidhyalaya, Rohar, Uttari Bhag	27	Madhya Vidhyalaya, Jagdishpur, Dakshin Bhag
12A	Madhya Vidhyalaya, Rohar, Uttari Bhag	27A	Madhya Vidhyalaya, Jagdishpur, Dakshin Bhag
13	Madhya Vidhyalaya, Rohar, Dakshin Bhag	28	Madhya Vidhyalaya, Barahi
14	Pustakalay Bhawan Bhawanipur (Uttar Bhag)	28A	Madhya Vidhyalaya, Barahi

Contd....

Polling Station Level Election Results

Polling Station-wise Votes Secured by Overall Top Five Parties in Gaura Bauram Assembly in Assembly Election (AE) under Darbhanga Parliamentary Constituency in Bihar (2020)

Number of Polling Station	Winner - Swarna Singh (VSIP)	Runner-up - Afzal Ali Khan (RJD)	3rd - Rajeev Kumar Thakur (LJP)	4th - Dr Izhar Ahmad (IND)	5th - Rajni Mahato (IND)	NOTA	Other	Total Votes Secured
24A	173	75	6	3	3	3	14	277
25	243	121	65	8	13	4	58	512
26	219	151	29	17	8	4	67	495
27	135	131	15	15	11	4	74	385
27A	196	101	19	10	20	5	64	415
28	39	375	11	36	1	7	57	526
28A	106	132	92	14	6	3	53	406
29	83	148	193	16	12	7	104	563
30	37	41	444	5	3	3	57	590
31	63	48	201	2	6	1	48	369
31A	132	16	111	9	16	2	45	331
32	80	272	70	33	4	8	138	605
33	10	347	25	9	4	1	35	431
33A	15	236	63	15	3	6	74	412
34	369	7	47	26	29	2	97	577
35	458	17	6	4	5	0	21	511
36	223	166	20	16	10	6	60	501
37	250	72	39	7	28	9	37	442
38	258	36	34	7	6	8	33	382
38A	265	20	18	5	17	3	43	371
39	131	182	8	12	11	4	38	386
39A	152	104	19	21	7	5	42	350
40	10	357	4	27	1	4	28	431
41	7	413	1	24	2	2	37	486
42	169	65	132	5	20	3	63	457
43	284	37	65	6	49	1	47	489
44	174	8	103	3	8	2	26	324
44A	161	25	88	6	20	2	32	334
45	253	19	119	12	13	1	69	486
46	214	20	158	9	20	3	50	474
47	20	349	47	12	1	2	16	447
48	158	46	139	1	0	0	23	367
49	185	271	11	14	12	8	59	560
50	334	66	24	6	17	2	48	497
51	151	155	42	12	3	2	18	383

Contd....

Polling Station Level Election Results

Winner, Runner-up and 3rd Party Position & Winning Margin According to Polling Stations in Gaura Bauram Assembly in Assembly Election (AE) under Darbhanga Parliamentary Constituency in Bihar (2020)

Polling Station Number	Winner Party	Winner Votes (%)	Runner-up Party	Runner-up Votes (%)	Winning Margin Votes (%)	Third Party	Third Party Votes (%)	Other Votes (%)
52	VSIP	190 (38)	LJP	189 (37.8)	1 (0.2)	RJD	12 (2.4)	109 (21.8)
53	RJD	219 (54.21)	VSIP	90 (22.28)	129 (31.93)	LJP	44 (10.89)	51 (12.62)
54	RJD	333 (80.24)	IND (DIA)	41 (9.88)	292 (70.36)	VSIP	16 (3.86)	25 (6.02)
55	RJD	485 (73.04)	VSIP	124 (18.67)	361 (54.37)	IND (DIA)	13 (1.96)	42 (6.33)
56	RJD	574 (98.8)	LJP	4 (0.69)	570 (98.11)	IND (DIA)	1 (0.17)	2 (0.34)
57	VSIP	115 (54.25)	LJP	51 (24.06)	64 (30.19)	RJD	13 (6.13)	33 (15.57)
57A	VSIP	144 (53.93)	LJP	82 (30.71)	62 (23.22)	IND (RM)	10 (3.75)	31 (11.61)
58	VSIP	188 (66.2)	LJP	32 (11.27)	156 (54.93)	IND (RM)	13 (4.58)	51 (17.96)
58A	VSIP	197 (69.12)	LJP	45 (15.79)	152 (53.33)	RJD	14 (4.91)	29 (10.18)
59	RJD	204 (49.16)	VSIP	139 (33.49)	65 (15.67)	LJP	39 (9.4)	33 (7.95)
60	RJD	399 (95)	IND (DIA)	20 (4.76)	379 (90.24)	IND (GKS)	1 (0.24)	0 (0)
60A	RJD	138 (35.48)	LJP	114 (29.31)	24 (6.17)	VSIP	70 (17.99)	67 (17.22)
61	VSIP	214 (63.31)	LJP	34 (10.06)	180 (53.25)	RJD	30 (8.88)	60 (17.75)
61A	VSIP	188 (54.49)	LJP	56 (16.23)	132 (38.26)	RJD	25 (7.25)	76 (22.03)
62	RJD	280 (45.38)	VSIP	183 (29.66)	97 (15.72)	LJP	53 (8.59)	101 (16.37)
63	RJD	171 (49.14)	VSIP	91 (26.15)	80 (22.99)	LJP	16 (4.6)	70 (20.11)
63A	RJD	280 (70.89)	VSIP	52 (13.16)	228 (57.73)	LJP	15 (3.8)	48 (12.15)
64	VSIP	338 (72.69)	LJP	33 (7.1)	305 (65.59)	RJD	17 (3.66)	77 (16.56)
65	VSIP	374 (62.02)	RJD	74 (12.27)	300 (49.75)	LJP	37 (6.14)	118 (19.57)
66	VSIP	254 (77.44)	LJP	42 (12.8)	212 (64.64)	RJD	7 (2.13)	25 (7.62)
66A	VSIP	237 (60.61)	RJD	51 (13.04)	186 (47.57)	LJP	51 (13.04)	52 (13.3)
67	VSIP	159 (47.32)	RJD	41 (12.2)	118 (35.12)	IND (RM)	38 (11.31)	98 (29.17)
68	VSIP	195 (47.79)	RJD	72 (17.65)	123 (30.14)	LJP	72 (17.65)	69 (16.91)
68A	VSIP	212 (60.74)	LJP	75 (21.49)	137 (39.25)	RJD	16 (4.58)	46 (13.18)
69	VSIP	230 (57.5)	LJP	72 (18)	158 (39.5)	RJD	19 (4.75)	79 (19.75)
69A	VSIP	221 (64.81)	LJP	82 (24.05)	139 (40.76)	RJD	13 (3.81)	25 (7.33)
70	VSIP	301 (57.88)	LJP	101 (19.42)	200 (38.46)	RJD	60 (11.54)	58 (11.15)
71	VSIP	277 (60.75)	RJD	74 (16.23)	203 (44.52)	LJP	26 (5.7)	79 (17.32)
72	IND (DIA)	321 (68.88)	RJD	127 (27.25)	194 (41.63)	IND (MI)	5 (1.07)	13 (2.79)
72A	IND (DIA)	156 (42.39)	VSIP	142 (38.59)	14 (3.8)	RJD	42 (11.41)	28 (7.61)
73	IND (DIA)	248 (68.7)	RJD	69 (19.11)	179 (49.59)	VSIP	25 (6.93)	19 (5.26)
73A	IND (DIA)	324 (78.83)	RJD	69 (16.79)	255 (62.04)	VSIP	7 (1.7)	11 (2.68)
74	VSIP	136 (40.84)	RJD	91 (27.33)	45 (13.51)	LJP	22 (6.61)	84 (25.23)
74A	VSIP	213 (61.38)	LJP	43 (12.39)	170 (48.99)	RJD	19 (5.48)	72 (20.75)
75	VSIP	230 (50.88)	LJP	78 (17.26)	152 (33.62)	RJD	43 (9.51)	101 (22.35)

Contd....

Socio-Economic Amenities - Rural

Access to Education Facilities

Particulars	Number of Villages (% of Population)				
	Available	Not Available	If Not Available (Distance of Nearest Facility)		
			A	B	C
Govt. Primary School	86 (91)	7 (9)	3 (0)	0 (0)	0 (0)
Private Primary School	8 (19)	85 (81)	3 (2)	0 (0)	0 (0)
Govt. Middle School	52 (75)	41 (25)	25 (9)	3 (2)	0 (0)
Private Middle School	4 (6)	89 (94)	9 (11)	4 (3)	0 (0)
Govt. Secondary School	17 (27)	76 (73)	8 (4)	10 (12)	38 (41)
Private Secondary School	2 (4)	91 (96)	0 (0)	1 (1)	19 (14)
Govt. Senior Secondary School	2 (3)	91 (97)	1 (0)	13 (11)	45 (53)
Private Senior Secondary School	1 (2)	92 (98)	0 (0)	7 (7)	24 (24)
Govt. Arts and Science Degree College	0 (0)	93 (100)	0 (0)	2 (3)	91 (97)
Private Arts and Science Degree College	0 (0)	93 (100)	0 (0)	0 (0)	0 (0)
Govt. Engineering College	0 (0)	93 (100)	0 (0)	0 (0)	0 (0)
Private Engineering College	0 (0)	93 (100)	0 (0)	0 (0)	93 (100)
Govt. Medicine College	0 (0)	93 (100)	0 (0)	0 (0)	93 (100)
Private Medicine College	0 (0)	93 (100)	0 (0)	0 (0)	0 (0)
Govt. Management Institute	0 (0)	93 (100)	0 (0)	0 (0)	93 (100)
Private Management Institute	0 (0)	93 (100)	0 (0)	0 (0)	0 (0)
Govt. Polytechnic	0 (0)	93 (100)	0 (0)	0 (0)	93 (100)
Private Polytechnic	0 (0)	93 (100)	0 (0)	0 (0)	0 (0)
Govt. Vocational Training School/ITI	0 (0)	93 (100)	0 (0)	0 (0)	93 (100)
Private Vocational Training School/ITI	0 (0)	93 (100)	0 (0)	0 (0)	0 (0)
Govt. Non Formal Training Centre	0 (0)	93 (100)	0 (0)	0 (0)	93 (100)
Private Non Formal Training Centre	0 (0)	93 (100)	0 (0)	0 (0)	0 (0)
Govt. School For Disabled	0 (0)	93 (100)	0 (0)	0 (0)	93 (100)
Private School For Disabled	0 (0)	93 (100)	0 (0)	0 (0)	0 (0)
Government Others	3 (1)	90 (99)	0 (0)	0 (0)	42 (39)
Private Others	2 (3)	91 (97)	0 (0)	0 (0)	0 (0)

Note : Distance A : Less than 5 km; B : Between 5-10 km; C : 10+ km.; Source : Data Analysis is based on 2011 Census.

DISCLAIMER

The Terms of Use and Disclaimer of Datanet India Private Limited (hereinafter referred to as "Datanet") for use of this analysis report of **Gaura Bauram Assembly Constituency (Gaura Bauram Vidhan Sabha)** :-

1. **Assembly Factbook™** is a Registered Trade Mark owned by Datanet.
2. All the maps are sketched and graphical representation only and have not been drawn to the scale and also not to represent the actual geographical area or boundary of the unit.
3. The data for the aforesaid analysis is based on authentic sources and has been culled from the various publications of Census, CSO and NSSO for district and block level data, various central and state government departments, Central & State Elections Commissions and the concerned Returning Officers' releases, Electoral Rolls, Election results and allied publications, internal assessment, surveys, estimates and analysis. Therefore, certain adjustment of data at micro level may have been done to arrive closer to the macro data.
4. Data have been provided on an "As Is" and "As AVAILABLE" basis
5. The colours shown in the maps or diagram and charts of a particular party, alliance or AC are indicative and do not represent them.
6. This publication which includes maps, sheets, graphs and data would be the property under copyright of Datanet only. The user may use these for its internal study, analysis and research purposes. It's public display, re-selling or any commercial uses by the user are not allowed.
7. Datanet has taken due care and caution in compilation and processing of data and allied information, but does not guarantee the accuracy, adequacy or completeness of any information/analysis and will be not responsible for any errors or omissions or for the results obtained from the use of such information/analysis.
8. All the contents for the publication have been culled from various authentic sources and Datanet reasonably believes such sources to be reliable, but does not make any representations, express or implied as to the accuracy or fitness of use of such information. The information or contents of the information/analysis do not constitute advice and should not be relied upon in making (or refraining from making) any decision. Any reliance placed upon the information provided by Datanet is the sole responsibility and strictly at the user's risk.
9. In no event will Datanet be liable for any damages (including, without limitation, damages for loss of business projects, or loss of profits) arising in contract, tort or otherwise from the use of or inability to use any of its contents, or from any action taken (or refrained from being taken) as a result of using the analysis or any of its contents. Datanet its directors, owners, editors, officials, employees, distributor and agents or any associate will not be liable for any errors in the information contained or any consequences arising from the use of the contents of the provided information/analysis.
10. If any provision of these terms and conditions is held invalid or illegal or unenforceable for any reason by any court of competent jurisdiction, such provision shall be severed and the remainder of provisions of the terms and conditions shall continue in full force and effect as if the Term of Use had been executed with the invalid, illegal or unenforceable provision eliminated.
11. If there are any discrepancies in the information provided, please bring it to attention of Datanet for suitable rectification measures.

**Buy Online This Complete Book At
Datanet India eBooks Store**

www.indiastatpublications.com

or go directly at

[http://www.indiastatpublications.com/
Assembly_factbook/Bihar/Darbhanga/Gaura_Bauram](http://www.indiastatpublications.com/Assembly_factbook/Bihar/Darbhanga/Gaura_Bauram)

 **india**stat**elections**

ISBN : 978-93-5301-836-8

