



Bihar

Assembly Factbook™

Barachatti Assembly Constituency



Key Electoral Data of Barachatti
Assembly Constituency (Vidhan Sabha)

Bihar

Assembly Factbook™

Barachatti Assembly Constituency



Barachatti Vidhan Sabha

Editor & Director

Dr. R.K. Thukral

Research Editor

Dr. Shafeeq Rahman

Compiled, Researched and Published by Datanet India Pvt. Ltd.

D-100, 1st Floor,

Okhla Industrial Area, Phase-I,
New Delhi- 110020.

Ph.: 91-11- 43580781-84

Email : support@indiastatpublications.com

Website : www.indiastatelections.com

Online Book Store :

www.indiastatpublications.com

Report No. : AFB/BR-228-0125

ISBN : 978-93-5301-816-0

First Edition : January, 2018

Eighth Updated Edition : January, 2025

Price : Rs. 11500/-

US\$ 310

© Datanet India Pvt. Ltd.

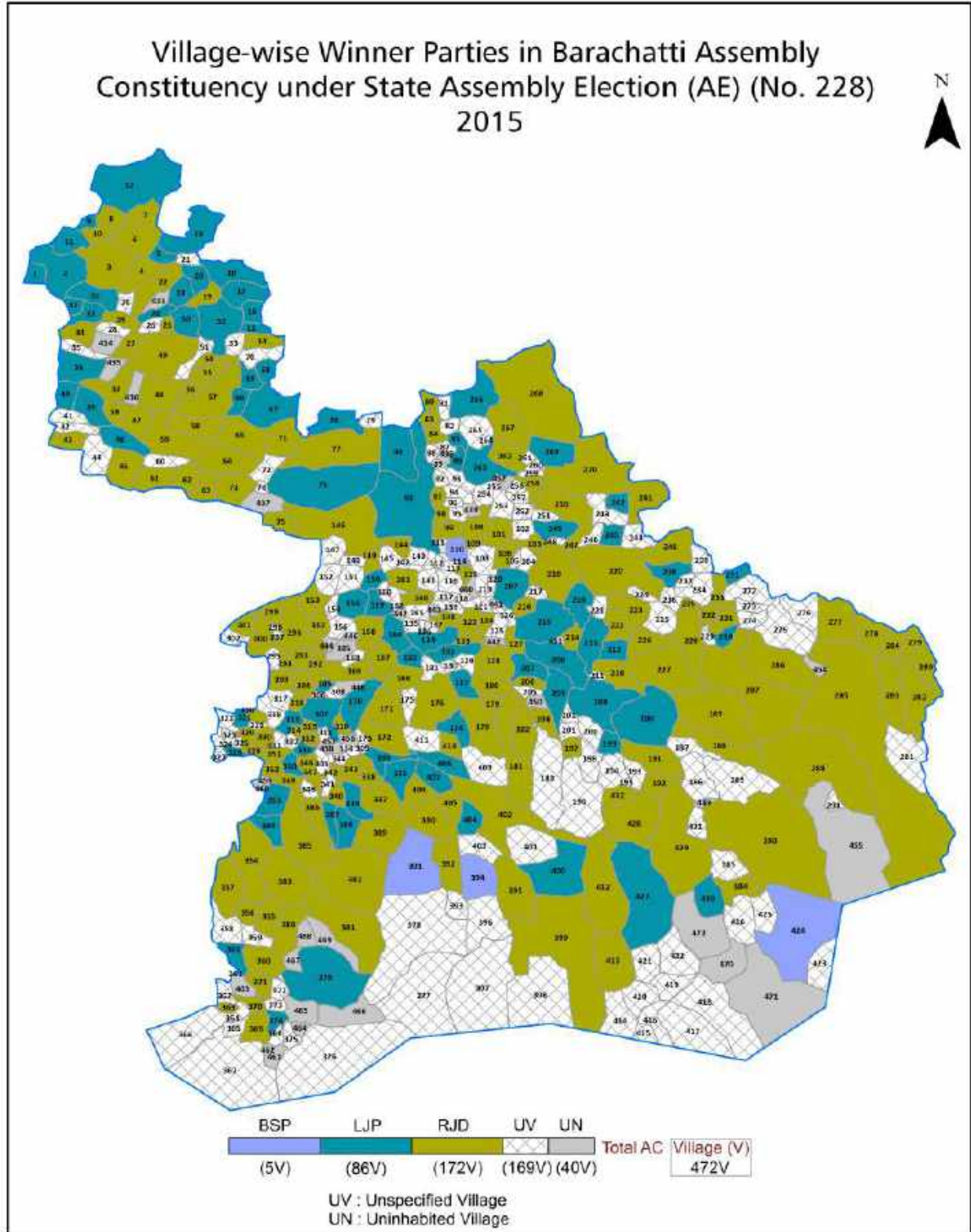
All rights reserved. No part of this book may be reproduced, stored in a retrieval system or transmitted in any form or by any means, mechanical photocopying, photographing, scanning, recording or otherwise without the prior written permission of the publisher. Please refer to Disclaimer at page no. 285 for the use of this publication.

Printed in India

Contents

No.	Particulars	Page No.
	Introduction	
1	Assembly Constituency - (Vidhan Sabha) at a Glance Features of Assembly as per Delimitation Commission of India (2008)	1-2
	Location and Political Maps	
2	Location Map Boundaries of Assembly Constituency - (Vidhan Sabha in District Boundaries of Assembly Constituency under Parliamentary Constituency - (Lok Sabha) Village-wise Winner Parties- 2024, 2020, 2019, 2015, 2014, 2010 and 2009	3-11
	Administrative Setup (2011)	
3	District Sub-district Towns Villages Inhabited Villages Uninhabited Villages Village Panchayat Intermediate Panchayat	12-33
	Demographics (2011)	
4	Population Households Rural/Urban Population Villages by Population Size Sex Ratio (Total & 0-6 Years) Religious Population Social Population Literacy Rate	34-35
	Electoral Features	
5	Important Dates of Last Elections Held Electors by Gender Service Electors Voters Voters Turnout Polling Stations & Average Number of Electors per Polling Station Electors by Age Group Present Elected Representatives	36-41
	Historical Summary Election Results	
6	Vote Share of Major Parties Winning Margin (Number & Percentage Polarity of Parties Summary Result of Assembly Segment of Parliamentary Elections 2024, 2019, 2014, 2009, 2004 and 1999 Summary Result of Assembly Elections 2020, 2015, 2010, 2005 (Oct), 2005 (Feb), 2000, 1995, 1990, 1985, 1980, 1977, 1972, 1969, 1967, 1962 and 1957	42-66
	Polling Station Level Election Results	
7	Name and Number of Polling Station 2024, 2020, 2019, 2015, 2014, 2010 and 2009 Polling Station-wise Electors, Voters & Voters Turnout 2024, 2020, 2019, 2015, 2014, 2010 and 2009 Polling Station wise Elections Results 2024, 2020, 2019, 2015, 2014, 2010 and 2009	67-265
	Share of Assembly Constituency	
8	Share of Assembly Constituency - (Vidhan Sabha) in State, District and Parliamentary Constituency - (Lok Sabha)	266
	Socio-Economic Amenities (2011)	
9	Access to Administrative Units Agricultural, Manufacturing and Industrial Commodities Demographic Indicators Education Health & Manpower Drinking Water Supply Sanitation Entertainment and Recreations Infrastructure Power Food Allocation Distribution and Marketing of Agriculture Commodities Infrastructure Transport and Road Infrastructure Communication Banking and Financial Services Land Use Irrigation Source	268-281
10	Abbreviation & Sources	282-284
11	Disclaimer	285

Location & Political Map



Administrative Setup

List of Village Panchayat & Intermediate Panchayat (Block) Name - 2011

Village Name	Village Panchayat Name	Intermediate Panchayat Name
Adalpur	Bajarkar	Barachatti
Adham khap	Adham Khap	Bodh Gaya
Agani	Agani	Bodh Gaya
Ajnawan	Amkola	Mohanpur
Amahna	Laru	Mohanpur
Amatari	Ambatari	Mohanpur
Amhara	Siriyawa	Mohanpur
Amkola	Amkola	Mohanpur
Amsot	Bumuarar	Mohanpur
Amukhap	Patluka	Barachatti
Antiya	Antiya	Bodh Gaya
Arjun Bigha	Arjun Bigha	Bodh Gaya
Arjuna	Musaila	Mohanpur
Asni	Asni	Bodh Gaya
Atiya	Atiya	Bodh Gaya
Aunra	Aunra	Bodh Gaya
Babhani	Khardih	Mohanpur
Bagaha	Gopalkera	Mohanpur
Bagahi	Bumuarar	Mohanpur
Bagha Khap	Bagha Khap	Bodh Gaya
Baghlatti	Musaila	Mohanpur
Baghnagri	Teswar	Mohanpur
Bagula	Bangula	Mohanpur
Bahargara	Bajarkar	Barachatti
Bahera	Khardih	Mohanpur
Baijnathpur	Amkola	Mohanpur
Baijnathpur Tal	Khardih	Mohanpur
Bairi chak	Bairi Chak	Bodh Gaya
Bajarkar	Bajarkar	Barachatti

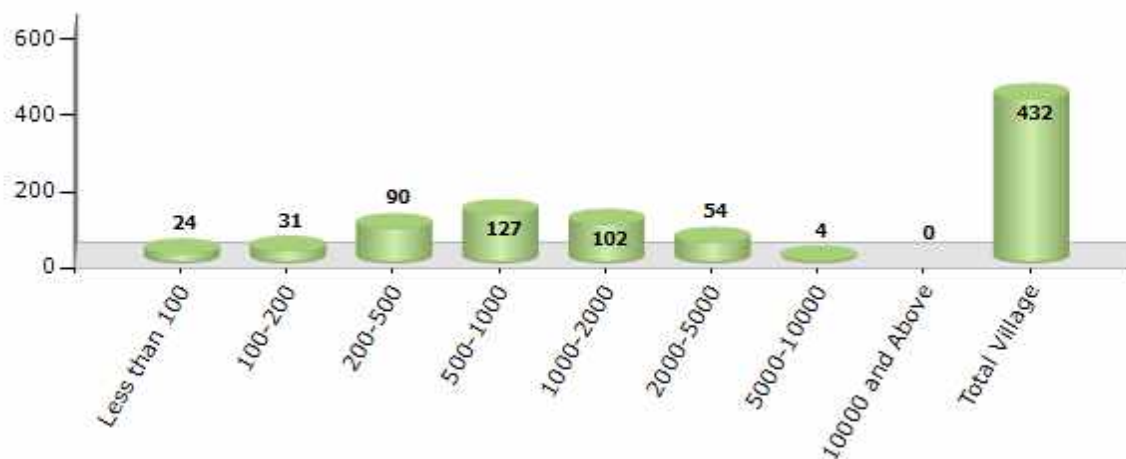
Contd....

Demographics

Number of Villages by Population Size - 2011

Less than 100	100-200	200-500	500-1000	1000-2000	2000-5000	5000-10000	10000 and Above	Total Village
24	31	90	127	102	54	4	0	432

Number of Villages by Population Size - 2011

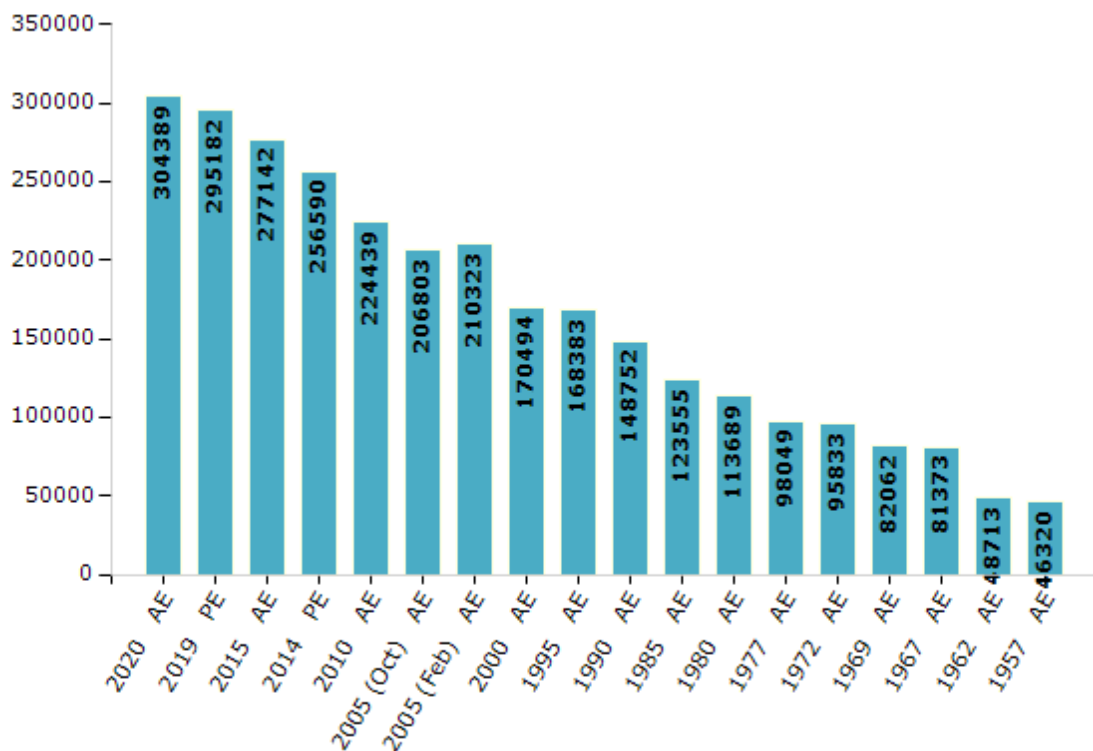


Electoral Features

Electors by Male & Female

Year	Male	Female	Others	Total	Year	Male	Female	Others	Total
2020 AE	157182	147206	1	304389	1995 AE	86950	81433	-	168383
2019 PE	152297	142867	18	295182	1990 AE	77431	71321	-	148752
2015 AE	143421	133701	20	277142	1985 AE	63242	60313	-	123555
2014 PE	135078	121512	0	256590	1980 AE	58248	55441	-	113689
2010 AE	118400	106039	0	224439	1977 AE	50822	47227	-	98049
2009 PE	-	-	-	-	1972 AE	48875	46958	-	95833
2005 (Oct) AE	107586	99217	-	206803	1969 AE	41908	40154	-	82062
2005 (Feb) AE	109848	100475	-	210323	1967 AE	-	-	-	81373
2004 PE	-	-	-	-	1962 AE	-	-	-	48713
2000 AE	86859	83635	-	170494	1957 AE	-	-	-	46320
1999 PE	-	-	-	-	1952 AE	-	-	-	-

Number of Electors



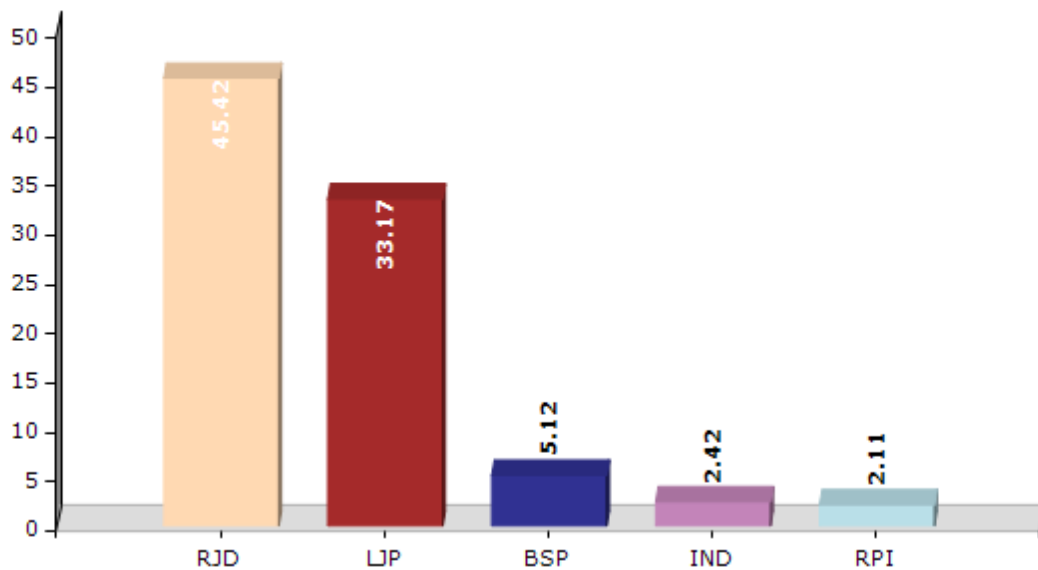
Note : AE : Assembly Election, PE : Assembly Segment of Parliamentary Election

Historical Summary Election Results

Summary Result of Assembly Election - 2015

Candidate Name	Party	Votes	Votes %
Samta Devi	RJD	70909	45.42
Sudha Devi	LJP	51783	33.17
Harendra Prasad	BSP	7999	5.12
Mukesh Kumar	IND	3778	2.42
Sarju Parsad	RPI	3287	2.11
Ramotar Manjhi	SASAPT	2627	1.68
Sreechand Das	CPI(ML)(L)	2408	1.54
Dileep Paswan	BMUP	2303	1.48
Pramod Manzi	PMS	1346	0.86
Munni Devi	KVD	1307	0.84
Balkunwar Manjhi	AD	1059	0.68
	NOTA	7328	4.69

Votes Percentage of Top Parties - 2015



Polling Station Level Election Results

Number and Name of Polling Stations (PS) (2020)

Number of Polling Stations	Name of Polling Stations	Number of Polling Stations	Name of Polling Stations
1	Madhya Vidyalay Jamdi Baya Bhag	17	Samudaik Vikas Bhawan, Karmadhav
1A	Madhya Vidyalay Jamdi Baya Bhag	17A	Samudaik Vikas Bhawan, Karmadhav
2	Prathamik Vidyalay Jaitiya	18	Madhya Vidyalay Parsawan
3	Samudaik Vikas Bhawan, Agani	19	Prathamik Vidyalay Parsakal
4	Samudaik Vikas Bhawan, Barama	20	Madhya Vidyalay Dulra, Dakshin Bhag (Stith Ilara)
4A	Samudaik Vikas Bhawan, Barama	21	Madhya Vidyalay Dulra Uttar Bhag (Stith Ilara)
5	Samudaik Vikas Bhawan, Ahiyapur	21A	Madhya Vidyalay Dulra Uttar Bhag (Stith Ilara)
6	Prathamik Vidyalay Rasulaganj	22	Prathamik Vidyalay Prahanda
7	Madhya Vidyalay Bhusiya	23	Prathamik Vidyalay Dhandhava (Daya Bhag)
8	Madhya Vidyalay Nawan Baya Bhag	23A	Prathamik Vidyalay Dhandhava (Daya Bhag)
9	Madhya Vidyalay Nawan Daya Bhag	24	Prathamik Vidyalay Guri
9A	Madhya Vidyalay Nawan Daya Bhag	25	Samudaik Vikas Bhawan Tirakha
10	Prathamik Vidyalay Diravan Uttar Bhag	26	Prathamik Vidyalay Atiya
11	Prathamik Vidyalay Dirawan Dakshin Bhag	27	Prathamik Vidyalay Ajurn Bigaha
12	Madhya Vidyalay Kuramawan (Daya Bhag)	28	Madhya Vidyalay Parariya Dakshin Bhag
12A	Madhya Vidyalay Kuramawan (Daya Bhag)	29	Madhya Vidyalay Parariya Uttar Bhag
13	Prathamik Vidyalay Dumari	30	Samudaik Vikas Bhawan Kolhaura (Daya Bhag)
14	Nav Srajit Prathamik Vidyalay Sapni (Daya Bhag)	30A	Samudaik Vikas Bhawan Kolhaura (Daya Bhag)
14A	Nav Srajit Prathamik Vidyalay Sapni (Daya Bhag)	31	Madhya Vidyalay Turikala
15	Madhya Vidyalay Birhut	32	Prathamik Vidyalay. Mahudar (Daya Bhag)
16	New Anganbadi Kendra, Karmadhav	32A	Prathamik Vidyalay. Mahudar (Daya Bhag)

Contd....

Polling Station Level Election Results

Polling Station-wise Votes Secured by Overall Top Five Parties in Barachatti Assembly in Assembly Election (AE) under Gaya Parliamentary Constituency in Bihar (2020)

Number of Polling Station	Winner - Jyoti Devi (HAMS)	Runner-up - Samata Devi (RJD)	3rd - Renuka Devi (LJP)	4th - Rita Devi (BSP)	5th - Arjun Bhuiyan (IND)	NOTA	Other	Total Votes Secured
28	588	50	6	11	17	12	44	728
29	122	276	110	57	4	4	72	645
30	200	171	58	7	4	1	16	457
30A	148	77	45	3	2	3	25	303
31	276	357	37	11	7	7	43	738
32	155	155	23	1	3	5	39	381
32A	276	89	26	20	8	0	15	434
33	248	149	21	10	4	7	16	455
34	239	141	28	91	15	16	58	588
35	63	294	5	11	4	6	23	406
35A	79	240	3	19	6	9	14	370
36	108	342	1	13	16	18	44	542
37	178	263	1	28	5	5	21	501
38	20	262	14	16	3	2	19	336
38A	10	172	2	29	2	6	19	240
39	113	254	0	7	7	16	274	671
40	105	87	1	6	6	5	32	242
40A	89	120	2	48	5	7	39	310
41	265	124	11	24	7	13	34	478
42	0	0	0	0	0	2	0	2
43	62	282	57	19	5	9	41	475
44	113	145	6	13	4	9	25	315
44A	71	204	1	27	4	8	32	347
45	147	148	32	209	2	14	28	580
46	61	111	4	70	2	1	3	252
47	103	151	3	9	3	2	19	290
47A	127	169	4	4	2	3	16	325
48	50	447	9	62	2	7	33	610
49	26	198	2	102	5	6	31	370
50	84	454	53	31	5	12	28	667
51	27	399	45	4	3	10	35	523
51A	96	297	5	25	6	7	30	466
52	250	218	72	44	8	27	46	665
53	226	48	57	61	11	4	22	429
54	207	140	6	8	6	6	22	395

Contd....

Polling Station Level Election Results

Winner, Runner-up and 3rd Party Position & Winning Margin According to Polling Stations in Barachatti Assembly in Assembly Election (AE) under Gaya Parliamentary Constituency in Bihar (2020)

Polling Station Number	Winner Party	Winner Votes (%)	Runner-up Party	Runner-up Votes (%)	Winning Margin Votes (%)	Third Party	Third Party Votes (%)	Other Votes (%)
55	HAMS	400 (60.51)	RJD	159 (24.05)	241 (36.46)	LJP	42 (6.35)	60 (9.08)
56	HAMS	344 (64.66)	BSP	67 (12.59)	277 (52.07)	LJP	39 (7.33)	82 (15.41)
57	HAMS	122 (53.51)	RJD	75 (32.89)	47 (20.62)	LJP	13 (5.7)	18 (7.89)
58	RJD	221 (55.95)	LJP	84 (21.27)	137 (34.68)	HAMS	58 (14.68)	32 (8.1)
58A	HAMS	153 (37.32)	RJD	106 (25.85)	47 (11.47)	BSP	74 (18.05)	77 (18.78)
59	HAMS	296 (61.54)	RJD	107 (22.25)	189 (39.29)	BSP	34 (7.07)	44 (9.15)
60	HAMS	125 (45.45)	RJD	98 (35.64)	27 (9.81)	BSP	11 (4)	41 (14.91)
60A	RJD	207 (45.2)	HAMS	132 (28.82)	75 (16.38)	BSP	31 (6.77)	88 (19.21)
61	RJD	496 (74.47)	HAMS	93 (13.96)	403 (60.51)	LJP	43 (6.46)	34 (5.11)
62	HAMS	195 (39.39)	BSP	142 (28.69)	53 (10.7)	RJD	107 (21.62)	51 (10.3)
63	RJD	140 (36.65)	HAMS	127 (33.25)	13 (3.4)	BSP	21 (5.5)	94 (24.61)
63A	RJD	311 (76.98)	HAMS	43 (10.64)	268 (66.34)	IND (PD)	10 (2.48)	40 (9.9)
64	HAMS	256 (51.51)	RJD	162 (32.6)	94 (18.91)	LJP	15 (3.02)	64 (12.88)
64A	HAMS	234 (49.47)	RJD	195 (41.23)	39 (8.24)	BSP	10 (2.11)	34 (7.19)
65	RJD	228 (44.88)	HAMS	141 (27.76)	87 (17.12)	SSD	38 (7.48)	101 (19.88)
66	RJD	214 (47.24)	HAMS	103 (22.74)	111 (24.5)	BSP	98 (21.63)	38 (8.39)
66A	HAMS	141 (36.25)	BSP	141 (36.25)	0 (0)	RJD	61 (15.68)	46 (11.83)
67	RJD	340 (73.91)	HAMS	32 (6.96)	308 (66.95)	LJP	27 (5.87)	61 (13.26)
68	BSP	145 (49.32)	RJD	80 (27.21)	65 (22.11)	HAMS	45 (15.31)	24 (8.16)
68A	HAMS	120 (37.85)	RJD	93 (29.34)	27 (8.51)	BSP	75 (23.66)	29 (9.15)
69	RJD	111 (41.73)	HAMS	73 (27.44)	38 (14.29)	BSP	62 (23.31)	20 (7.52)
69A	RJD	100 (38.17)	HAMS	79 (30.15)	21 (8.02)	BSP	58 (22.14)	25 (9.54)
70	RJD	256 (47.5)	HAMS	150 (27.83)	106 (19.67)	BSP	40 (7.42)	93 (17.25)
71	RJD	210 (46.05)	HAMS	147 (32.24)	63 (13.81)	BSP	21 (4.61)	78 (17.11)
71A	HAMS	211 (49.07)	RJD	104 (24.19)	107 (24.88)	BSP	69 (16.05)	46 (10.7)
72	RJD	348 (63.39)	HAMS	89 (16.21)	259 (47.18)	LJP	43 (7.83)	69 (12.57)
73	RJD	346 (59.15)	HAMS	162 (27.69)	184 (31.46)	IND (PD)	25 (4.27)	52 (8.89)
74	HAMS	116 (47.74)	LJP	89 (36.63)	27 (11.11)	RJD	15 (6.17)	23 (9.47)
74A	HAMS	153 (48.57)	RJD	58 (18.41)	95 (30.16)	LJP	32 (10.16)	72 (22.86)
75	HAMS	216 (50.82)	IND (SM)	52 (12.24)	164 (38.58)	RJD	34 (8)	123 (28.94)
75A	IND (SM)	134 (35.83)	HAMS	96 (25.67)	38 (10.16)	BSP	54 (14.44)	90 (24.06)
76	HAMS	302 (68.95)	BSP	85 (19.41)	217 (49.54)	RJD	10 (2.28)	41 (9.36)
77	HAMS	414 (61.79)	LJP	106 (15.82)	308 (45.97)	RJD	79 (11.79)	71 (10.6)
78	RJD	347 (53.72)	LJP	132 (20.43)	215 (33.29)	HAMS	88 (13.62)	79 (12.23)
79	HAMS	165 (43.08)	RJD	121 (31.59)	44 (11.49)	LJP	27 (7.05)	70 (18.28)

Contd....

Socio-Economic Amenities - Rural

Access to Education Facilities

Particulars	Number of Villages (% of Population)				
	Available	Not Available	If Not Available (Distance of Nearest Facility)		
			A	B	C
Govt. Primary School	271 (79)	161 (21)	12 (2)	143 (18)	0 (0)
Private Primary School	20 (6)	412 (94)	0 (0)	4 (1)	0 (0)
Govt. Middle School	134 (49)	298 (51)	81 (15)	33 (10)	182 (26)
Private Middle School	6 (2)	426 (98)	0 (0)	0 (0)	1 (0)
Govt. Secondary School	23 (7)	409 (93)	3 (2)	9 (2)	390 (88)
Private Secondary School	3 (0)	429 (100)	0 (0)	1 (0)	4 (1)
Govt. Senior Secondary School	13 (3)	419 (97)	0 (0)	4 (1)	410 (94)
Private Senior Secondary School	1 (0)	431 (100)	0 (0)	0 (0)	4 (2)
Govt. Arts and Science Degree College	2 (0)	430 (100)	0 (0)	1 (0)	343 (75)
Private Arts and Science Degree College	0 (0)	432 (100)	3 (1)	11 (2)	72 (21)
Govt. Engineering College	0 (0)	432 (100)	0 (0)	0 (0)	0 (0)
Private Engineering College	0 (0)	432 (100)	0 (0)	0 (0)	432 (100)
Govt. Medicine College	0 (0)	432 (100)	0 (0)	0 (0)	432 (100)
Private Medicine College	0 (0)	432 (100)	0 (0)	0 (0)	0 (0)
Govt. Management Institute	0 (0)	432 (100)	0 (0)	0 (0)	432 (100)
Private Management Institute	0 (0)	432 (100)	0 (0)	0 (0)	0 (0)
Govt. Polytechnic	0 (0)	432 (100)	0 (0)	0 (0)	432 (100)
Private Polytechnic	0 (0)	432 (100)	0 (0)	0 (0)	0 (0)
Govt. Vocational Training School/ITI	0 (0)	432 (100)	0 (0)	0 (0)	432 (100)
Private Vocational Training School/ITI	0 (0)	432 (100)	0 (0)	0 (0)	0 (0)
Govt. Non Formal Training Centre	0 (0)	432 (100)	0 (0)	0 (0)	432 (100)
Private Non Formal Training Centre	0 (0)	432 (100)	0 (0)	0 (0)	0 (0)
Govt. School For Disabled	0 (0)	432 (100)	0 (0)	0 (0)	432 (100)
Private School For Disabled	0 (0)	432 (100)	0 (0)	0 (0)	0 (0)
Government Others	0 (0)	432 (100)	0 (0)	0 (0)	432 (100)
Private Others	0 (0)	432 (100)	0 (0)	0 (0)	0 (0)

Note : Distance A : Less than 5 km; B : Between 5-10 km; C : 10+ km.; Source : Data Analysis is based on 2011 Census.

DISCLAIMER

The Terms of Use and Disclaimer of Datanet India Private Limited (hereinafter referred to as "Datanet") for use of this analysis report of **Barachatti Assembly Constituency (Barachatti Vidhan Sabha)** :-

1. **Assembly Factbook™** is a Registered Trade Mark owned by Datanet.
2. All the maps are sketched and graphical representation only and have not been drawn to the scale and also not to represent the actual geographical area or boundary of the unit.
3. The data for the aforesaid analysis is based on authentic sources and has been culled from the various publications of Census, CSO and NSSO for district and block level data, various central and state government departments, Central & State Elections Commissions and the concerned Returning Officers' releases, Electoral Rolls, Election results and allied publications, internal assessment, surveys, estimates and analysis. Therefore, certain adjustment of data at micro level may have been done to arrive closer to the macro data.
4. Data have been provided on an "As Is" and "As AVAILABLE" basis
5. The colours shown in the maps or diagram and charts of a particular party, alliance or AC are indicative and do not represent them.
6. This publication which includes maps, sheets, graphs and data would be the property under copyright of Datanet only. The user may use these for its internal study, analysis and research purposes. It's public display, re-selling or any commercial uses by the user are not allowed.
7. Datanet has taken due care and caution in compilation and processing of data and allied information, but does not guarantee the accuracy, adequacy or completeness of any information/analysis and will be not responsible for any errors or omissions or for the results obtained from the use of such information/analysis.
8. All the contents for the publication have been culled from various authentic sources and Datanet reasonably believes such sources to be reliable, but does not make any representations, express or implied as to the accuracy or fitness of use of such information. The information or contents of the information/analysis do not constitute advice and should not be relied upon in making (or refraining from making) any decision. Any reliance placed upon the information provided by Datanet is the sole responsibility and strictly at the user's risk.
9. In no event will Datanet be liable for any damages (including, without limitation, damages for loss of business projects, or loss of profits) arising in contract, tort or otherwise from the use of or inability to use any of its contents, or from any action taken (or refrained from being taken) as a result of using the analysis or any of its contents. Datanet its directors, owners, editors, officials, employees, distributor and agents or any associate will not be liable for any errors in the information contained or any consequences arising from the use of the contents of the provided information/analysis.
10. If any provision of these terms and conditions is held invalid or illegal or unenforceable for any reason by any court of competent jurisdiction, such provision shall be severed and the remainder of provisions of the terms and conditions shall continue in full force and effect as if the Term of Use had been executed with the invalid, illegal or unenforceable provision eliminated.
11. If there are any discrepancies in the information provided, please bring it to attention of Datanet for suitable rectification measures.

**Buy Online This Complete Book At
Datanet India eBooks Store**

www.indiastatpublications.com

or go directly at

[http://www.indiastatpublications.com/
Assembly_factbook/Bihar/Gaya/ Barachatti](http://www.indiastatpublications.com/Assembly_factbook/Bihar/Gaya/Barachatti)

 **india**stat**elections**

ISBN : 978-93-5301-816-0

