



Bihar

Assembly Factbook™

Belaganj Assembly Constituency



Key Electoral Data of Belaganj
Assembly Constituency (Vidhan Sabha)

Bihar

Assembly Factbook™

Belaganj Assembly Constituency



Belaganj Vidhan Sabha

Editor & Director

Dr. R.K. Thukral

Research Editor

Dr. Shafeeq Rahman

Compiled, Researched and Published by Datanet India Pvt. Ltd.

D-100, 1st Floor,

Okhla Industrial Area, Phase-I,
New Delhi- 110020.

Ph.: 91-11- 43580781-84

Email : support@indiastatpublications.com

Website : www.indiastatelections.com

Online Book Store :

www.indiastatpublications.com

Report No. : AFB/BR-232-0123

ISBN : 978-93-5301-820-7

First Edition : January, 2018

Sixth Updated Edition : January, 2023

Price : Rs. 11500/-

US\$ 310

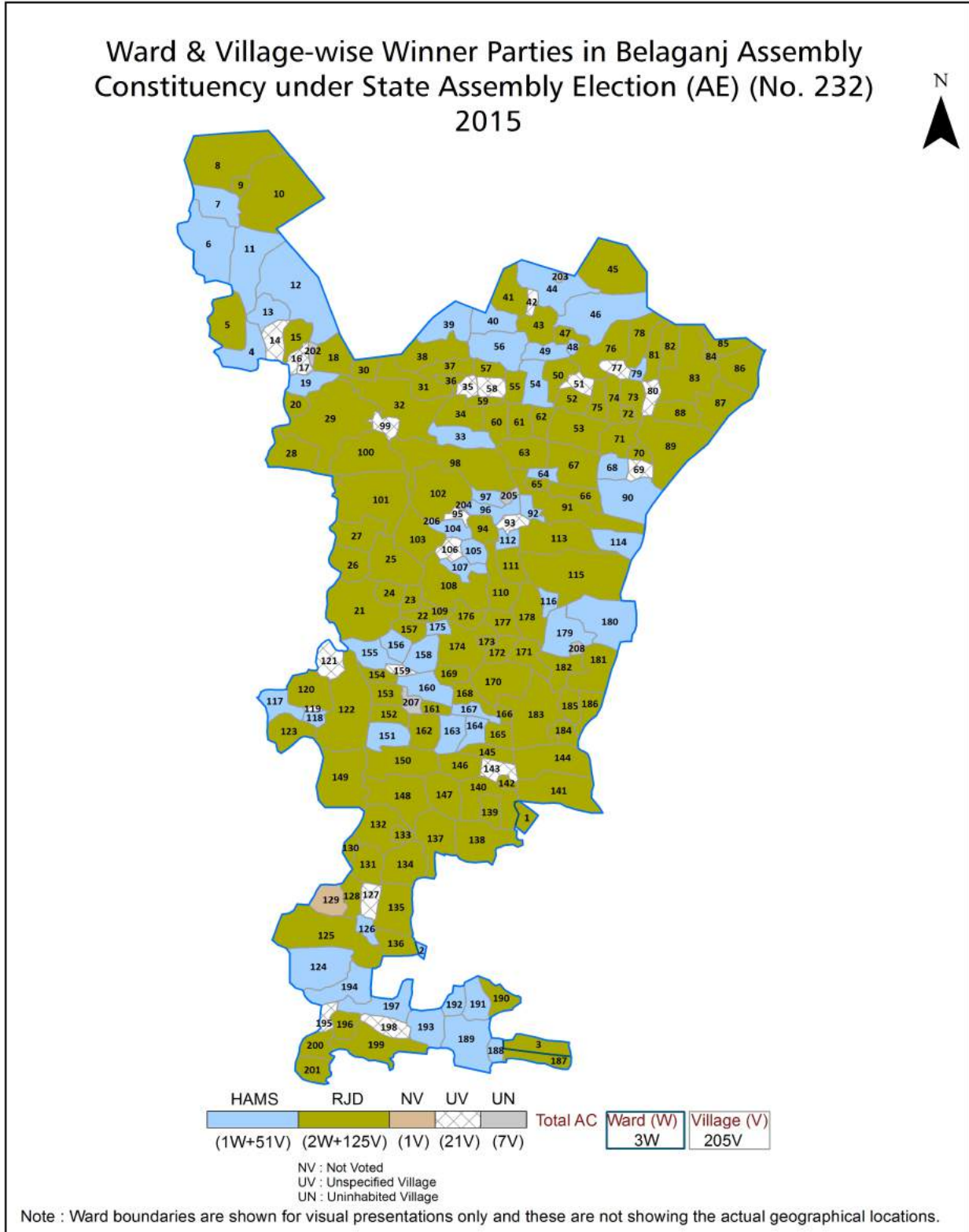
© Datanet India Pvt. Ltd.

All rights reserved. No part of this book may be reproduced, stored in a retrieval system or transmitted in any form or by any means, mechanical photocopying, photographing, scanning, recording or otherwise without the prior written permission of the publisher. Please refer to Disclaimer at page no. 259 for the use of this publication.

Printed in India

No.	Particulars	Page No.
	Introduction	
1	Assembly Constituency - (Vidhan Sabha) at a Glance Features of Assembly as per Delimitation Commission of India (2008)	1-2
	Location and Political Maps	
2	Location Map Boundaries of Assembly Constituency - (Vidhan Sabha) in District Boundaries of Assembly Constituency under Parliamentary Constituency - (Lok Sabha) Ward & Village-wise Winner Parties- 2020, 2019, 2015, 2014, 2010 and 2009	3-11
	Administrative Setup (2011)	
3	District Sub-district Towns Villages Inhabited Villages Uninhabited Villages Village Panchayat Intermediate Panchayat	12-23
	Demographics (2011)	
4	Population Households Rural/Urban Population Ward and Villages by Population Size Sex Ratio (Total & 0-6 Years) Religious Population Social Population Literacy Rate	24-26
	Electoral Features	
5	Important Dates of Last Elections Held Electors by Gender Service Electors Voters Voters Turnout Polling Stations & Average Number of Electors per Polling Station Electors by Age Group Present Elected Representatives	27-32
	Historical Summary Election Results	
6	Vote Share of Major Parties Winning Margin (Number & Percentage) Polarity of Parties Summary Result of Assembly Segment of Parliamentary Elections 2019, 2014, 2009, 2004 and 1999 Summary Result of Assembly Elections 2020, 2015, 2010, 2005 (Oct), 2005 (Feb), 2000, 1995, 1990, 1985, 1980, 1977, 1972, 1969, 1967 and 1962	33-56
	Polling Station Level Election Results	
7	Name and Number of Polling Station 2020, 2019, 2015, 2014, 2010 and 2009 Polling Station-wise Electors, Voters & Voters Turnout 2020, 2019, 2015, 2014, 2010 and 2009 Polling Station wise Elections Results 2020, 2019, 2015, 2014, 2010 and 2009	57-239
	Share of Assembly Constituency	
8	Share of Assembly Constituency - (Vidhan Sabha) in State, District and Parliamentary Constituency - (Lok Sabha)	240
	Socio-Economic Amenities (2011)	
9	Access to Administrative Units Agricultural, Manufacturing and Industrial Commodities Demographic Indicators Education Health & Manpower Drinking Water Supply Sanitation Entertainment and Recreations Infrastructure Power Food Allocation Distribution and Marketing of Agriculture Commodities Infrastructure Transport and Road Infrastructure Communication Banking and Financial Services Land Use Irrigation Source	242-255
10	Abbreviation & Sources	256-258
11	Disclaimer	259

Location & Political Map



Administrative Setup

List of Village Panchayat & Intermediate Panchayat (Block) Name - 2011

Village Name	Village Panchayat Name	Intermediate Panchayat Name
Aganda	Agandha	Belaganj
Agni	Khaneta	Belaganj
Agraili	Kandi	Gaya Town C.D.Block
Agraili	Kandi	Gaya Town C.D.Block
Alalpur	Khaneta	Belaganj
Alam Bigha	Rauna	Belaganj
Amar Bigha	Khaneta	Belaganj
Amjhar	Akthu Kachanpur	Belaganj
Amraha	Korwan	Gaya Town C.D.Block
Aradih	Kandi	Gaya Town C.D.Block
Ashrafpur	Shakir Bigha	Belaganj
Aurawan	Aurawan	Gaya Town C.D.Block
Bahadur Bigha	Churi	Gaya Town C.D.Block
Bahbalpur	Bhalua 1	Belaganj
Bahbalpur	Kesru Dharampur	Gaya Town C.D.Block
Bajpura	Bajitpur	Belaganj
Balapur	Bhalua 1	Belaganj
Balna	Korwan	Gaya Town C.D.Block
Bansi Bigha	Bela	Belaganj
Bara	Bara	Gaya Town C.D.Block
Baraini	Sripur	Belaganj
Barhai Bigha	Lakshmipur	Belaganj
Basatpur	Kujap	Gaya Town C.D.Block
Bazidpur	Bajitpur	Belaganj
Bazidpur	Khiriawan	Gaya Town C.D.Block
Bela	Bela	Belaganj
Belarhi	Balhari	Belaganj
Beldar Bigha	Rauna	Belaganj
Belthu	Dhansir	Gaya Town C.D.Block

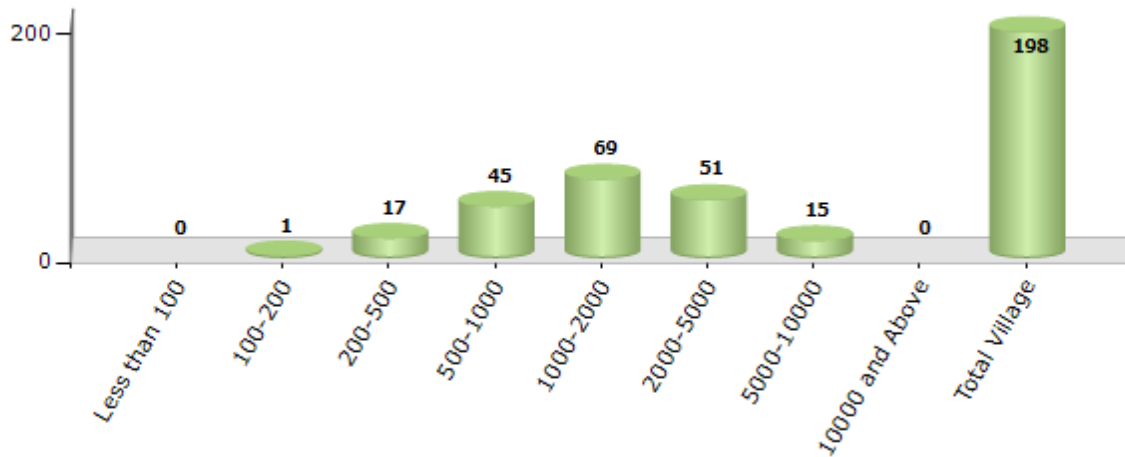
Contd....

Demographics

Number of Villages by Population Size - 2011

Less than 100	100-200	200-500	500-1000	1000-2000	2000-5000	5000-10000	10000 and Above	Total Village
0	1	17	45	69	51	15	0	198

Number of Villages by Population Size - 2011

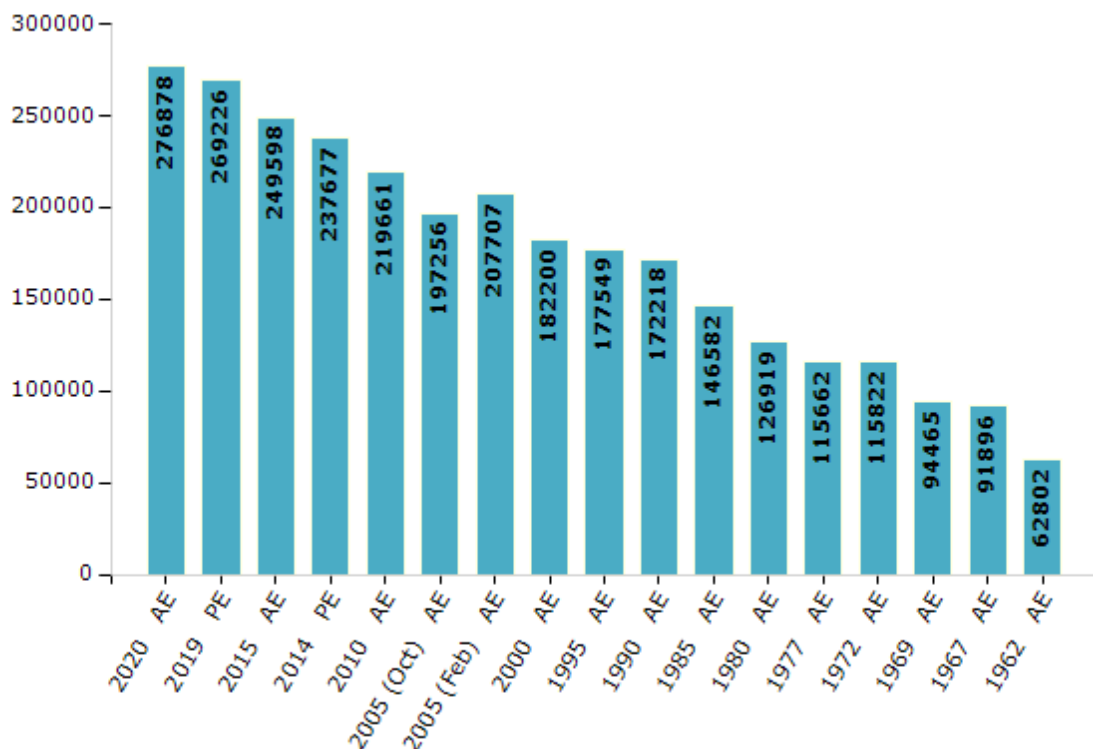


Electoral Features

Electors by Male & Female

Year	Male	Female	Others	Total	Year	Male	Female	Others	Total
2020 AE	144725	132149	4	276878	1995 AE	95226	82323	-	177549
2019 PE	140521	128702	3	269226	1990 AE	90763	81455	-	172218
2015 AE	132456	117136	6	249598	1985 AE	78851	67731	-	146582
2014 PE	127373	110304	0	237677	1980 AE	68397	58522	-	126919
2010 AE	118143	101518	0	219661	1977 AE	61051	54611	-	115662
2009 PE	-	-	-	-	1972 AE	59053	56769	-	115822
2005 (Oct) AE	104826	92430	-	197256	1969 AE	49351	45114	-	94465
2005 (Feb) AE	105348	102359	-	207707	1967 AE	-	-	-	91896
2004 PE	-	-	-	-	1962 AE	-	-	-	62802
2000 AE	94994	87206	-	182200	1957 AE	-	-	-	-
1999 PE	-	-	-	-	1952 AE	-	-	-	-

Number of Electors



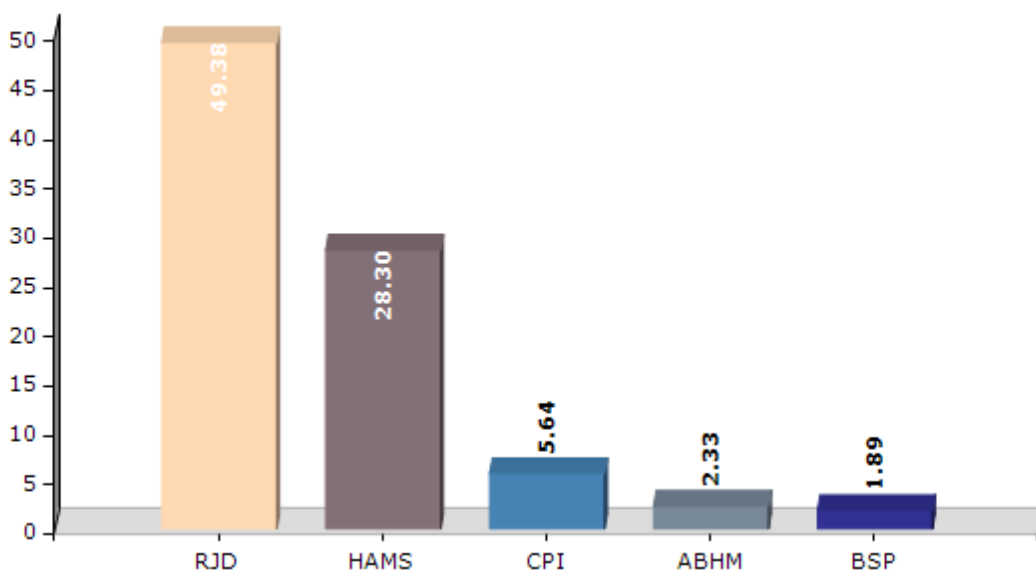
Note : AE : Assembly Election, PE : Assembly Segment of Parliamentary Election

Historical Summary Election Results

Summary Result of Assembly Election - 2015

Candidate Name	Party	Votes	Votes %
Surendra Prasad Yadav	RJD	71067	49.38
Sharim Ali	HAMS	40726	28.3
Kumar Jitendra	CPI	8114	5.64
Vibha Devi	ABHM	3349	2.33
Sheikh Ayub	BSP	2725	1.89
Anand Kumar	KVD	2225	1.55
Ashok Yadav	IND	2222	1.54
Shahadat Hussain	BBMP	2160	1.5
Sardar Mathura Yadav	SP	2090	1.45
Ravindra Prasad Verma	NJPI	2009	1.4
Md Yusuf Ahmad	SKLP	1559	1.08
Kundan Kumar	BVM	1356	0.94
	NOTA	4331	3.01

Votes Percentage of Top Parties - 2015



Polling Station Level Election Results

Number and Name of Polling Stations (PS) (2020)

Number of Polling Stations	Name of Polling Stations	Number of Polling Stations	Name of Polling Stations
1	Prathamik Vidyalay, Koriyawan (Uttar)	15A	Samudayik Vikas Bhavan, Radhuni Bigha
2	Prathamik Vidyalay, Koriyawan (Dakshin)	16	Madhya Vidyalay, Koramathu
3	Utkramit Madhya Vidyalay, Amar Singh Bigha	17	Samudayik Vikas Bhavan, Basan Bigha
4	Prathamik Vidyalay, Gangati	17A	Samudayik Vikas Bhavan, Basan Bigha
4A	Prathamik Vidyalay, Gangati	18	Prathamik Vidyalay, Koyari Bigha
5	Madhya Vidyalay , Men (Purav Bhag)	18A	Prathamik Vidyalay, Koyari Bigha
6	Samudayik Vikas Bhavan, Vahanapur	19	Utkramit Madhya Vidyalay, Turi
6A	Samudayik Vikas Bhavan, Vahanapur	20	Samudayik Vikas Bhavan, Chiramichi Bigha
7	Prathamik Vidyalay, Pandabigha	21	Utkramit Madhya Vidyalay, Chadhata
8	Prathamik Vidyalay, Pai Bigha (Uttar)	22	Utkramit Madhya Vidyalay, Dharahara
8A	Prathamik Vidyalay, Pai Bigha (Uttar)	23	Prathamik Vidyalay, Fatehapur
9	Prathamik Vidyalay, Pai Bigha (Madhya Bhag)	24	Utkramit Madhya Vidyalay, Dadhawan
9A	Prathamik Vidyalay, Pai Bigha (Madhya Bhag)	25	Utkramit Madhya Vidyalay, Shankarapur
10	Upgrade Middle School Suraundha	26	Utkramit Madhya Vidyalay, Sindani
10A	Upgrade Middle School Suraundha	26A	Utkramit Madhya Vidyalay, Sindani
11	Prathamik School Pai Bigha (Dakshini)	27	Samudayik Vikas Bhavan, Zahir Bigha
12	Utkramit Madhya Vidyalay, Morangapur	28	Uchcha Vidyalay, Belahadi
13	Prathamik Vidyalay, Samasara	29	Madhya Vidyalay, Belahadi (Utari Bhag)
14	Utkramit Madhya Vidyalay, Manzar	30	Prathamik Vidyalay Belhadi
14A	Utkramit Madhya Vidyalay, Manzar	30A	Prathamik Vidyalay Belhadi
15	Samudayik Vikas Bhavan, Radhuni Bigha	31	Madhya Vidyalay, Belhadi (Dakshini Bhag)

Contd....

Polling Station Level Election Results

Polling Station-wise Votes Secured by Overall Top Five Parties in Belaganj Assembly in Assembly Election (AE) under Gaya Parliamentary Constituency in Bihar (2020)

Number of Polling Station	Winner - Surendra Prasad Yadav (RJD)	Runner-up - Abhay Kumar Sinha (JD(U))	3rd - Ramashray Sharma (LJP)	4th - Syed Sharim Ali (IND)	5th - Mohammed Ekram (SJDD)	NOTA	Other	Total Votes Secured
26A	102	30	72	9	4	9	31	257
27	373	87	29	7	2	2	23	523
28	69	217	73	5	5	5	11	385
29	161	11	2	5	92	4	25	300
30	204	97	9	13	6	9	27	365
30A	254	63	6	7	2	0	37	369
31	44	210	4	5	0	2	6	271
32	216	200	8	16	6	15	50	511
33	108	192	66	5	0	7	11	389
34	329	29	9	2	0	2	5	376
35	290	201	55	6	2	6	49	609
36	247	113	68	3	1	7	32	471
37	99	264	9	2	0	2	22	398
37A	296	32	4	9	2	2	15	360
38	195	87	4	20	2	4	15	327
38A	257	20	49	21	3	3	15	368
39	579	26	2	2	1	6	19	635
40	476	68	6	6	0	0	13	569
40A	240	93	0	2	0	2	23	360
41	178	71	26	15	21	3	23	337
41A	141	149	100	18	9	15	23	455
42	261	85	7	134	75	9	37	608
43	178	243	3	5	2	7	17	455
43A	204	107	45	17	1	12	28	414
44	32	310	3	8	0	3	12	368
44A	82	165	87	14	8	10	22	388
45	181	265	15	8	2	10	26	507
46	360	124	19	12	4	13	57	589
47	345	10	1	6	1	1	22	386
48	236	63	27	5	2	17	45	395
48A	105	141	70	3	0	4	38	361
49	75	128	103	12	1	13	32	364
50	387	46	28	3	1	1	39	505
51	113	149	38	10	0	8	25	343
52	168	140	39	9	5	14	42	417

Contd....

Polling Station Level Election Results

Winner, Runner-up and 3rd Party Position & Winning Margin According to Polling Stations in Belaganj Assembly in Assembly Election (AE) under Gaya Parliamentary Constituency in Bihar (2020)

Polling Station Number	Winner Party	Winner Votes (%)	Runner-up Party	Runner-up Votes (%)	Winning Margin Votes (%)	Third Party	Third Party Votes (%)	Other Votes (%)
53	RJD	380 (72.94)	JD(U)	60 (11.52)	320 (61.42)	IND (GD)	21 (4.03)	60 (11.52)
54	RJD	347 (84.84)	JD(U)	28 (6.85)	319 (77.99)	LJP	7 (1.71)	27 (6.6)
55	RJD	150 (40.65)	JD(U)	57 (15.45)	93 (25.2)	LJP	45 (12.2)	117 (31.71)
56	RJD	152 (48.72)	IND (SSA)	95 (30.45)	57 (18.27)	JD(U)	28 (8.97)	37 (11.86)
57	RJD	168 (60.43)	IND (SSA)	52 (18.71)	116 (41.72)	JD(U)	21 (7.55)	37 (13.31)
58	RJD	188 (51.23)	JD(U)	105 (28.61)	83 (22.62)	LJP	15 (4.09)	59 (16.08)
59	RJD	219 (68.01)	IND (SSA)	33 (10.25)	186 (57.76)	JD(U)	29 (9.01)	41 (12.73)
60	RJD	131 (30.75)	JD(U)	131 (30.75)	0 (0)	IND (SSA)	92 (21.6)	72 (16.9)
61	RJD	121 (43.06)	JD(U)	48 (17.08)	73 (25.98)	SJDD	38 (13.52)	74 (26.33)
61A	RJD	185 (55.56)	JD(U)	70 (21.02)	115 (34.54)	IND (SSA)	22 (6.61)	56 (16.82)
62	RJD	114 (47.7)	JD(U)	70 (29.29)	44 (18.41)	LJP	33 (13.81)	22 (9.21)
63	RJD	169 (56.71)	JD(U)	77 (25.84)	92 (30.87)	IND (SSA)	16 (5.37)	36 (12.08)
63A	JD(U)	215 (58.11)	RJD	107 (28.92)	108 (29.19)	IND (SSA)	9 (2.43)	39 (10.54)
64	JD(U)	199 (55.74)	RJD	107 (29.97)	92 (25.77)	LJP	15 (4.2)	36 (10.08)
65	JD(U)	140 (34.15)	RJD	138 (33.66)	2 (0.49)	IND (SSA)	63 (15.37)	69 (16.83)
66	RJD	209 (52.38)	JD(U)	101 (25.31)	108 (27.07)	IND (SSA)	42 (10.53)	47 (11.78)
67	RJD	96 (50.53)	IND (SSA)	48 (25.26)	48 (25.27)	SJDD	30 (15.79)	16 (8.42)
67A	RJD	198 (60)	IND (SSA)	41 (12.42)	157 (47.58)	JD(U)	25 (7.58)	66 (20)
68	RJD	340 (70.98)	JD(U)	55 (11.48)	285 (59.5)	IND (SSA)	34 (7.1)	50 (10.44)
69	JD(U)	164 (45.56)	RJD	144 (40)	20 (5.56)	LJP	17 (4.72)	35 (9.72)
70	RJD	172 (87.76)	JD(U)	15 (7.65)	157 (80.11)	IND (MI)	2 (1.02)	7 (3.57)
71	JD(U)	174 (59.39)	RJD	82 (27.99)	92 (31.4)	LJP	13 (4.44)	24 (8.19)
71A	JD(U)	180 (56.07)	RJD	58 (18.07)	122 (38)	IND (SSA)	28 (8.72)	55 (17.13)
72	RJD	155 (44.67)	LJP	80 (23.05)	75 (21.62)	JD(U)	70 (20.17)	42 (12.1)
72A	RJD	145 (40.85)	JD(U)	127 (35.77)	18 (5.08)	LJP	35 (9.86)	48 (13.52)
73	RJD	175 (43.86)	JD(U)	112 (28.07)	63 (15.79)	LJP	50 (12.53)	62 (15.54)
74	RJD	227 (90.44)	JD(U)	16 (6.37)	211 (84.07)	LJP	3 (1.2)	5 (1.99)
75	RJD	159 (54.83)	JD(U)	88 (30.34)	71 (24.49)	LJP	8 (2.76)	35 (12.07)
75A	JD(U)	162 (52.09)	RJD	102 (32.8)	60 (19.29)	IND (SSA)	11 (3.54)	36 (11.58)
76	RJD	231 (62.6)	JD(U)	70 (18.97)	161 (43.63)	IND (GD)	21 (5.69)	47 (12.74)
76A	RJD	232 (87.55)	JD(U)	14 (5.28)	218 (82.27)	IND (AK)	3 (1.13)	16 (6.04)
77	RJD	363 (90.3)	JD(U)	10 (2.49)	353 (87.81)	IND (SSA)	7 (1.74)	22 (5.47)
78	RJD	217 (78.06)	JD(U)	38 (13.67)	179 (64.39)	IND (GD)	5 (1.8)	18 (6.47)
79	JD(U)	272 (77.05)	RJD	58 (16.43)	214 (60.62)	LJP	14 (3.97)	9 (2.55)
80	RJD	290 (75.13)	LJP	35 (9.07)	255 (66.06)	JD(U)	29 (7.51)	32 (8.29)

Contd....

Socio-Economic Amenities - Rural

Access to Education Facilities

Particulars	Number of Villages (% of Population)				
	Available	Not Available	If Not Available (Distance of Nearest Facility)		
			A	B	C
Govt. Primary School	182 (97)	16 (3)	5 (1)	10 (2)	0 (0)
Private Primary School	20 (11)	178 (89)	0 (0)	0 (0)	0 (0)
Govt. Middle School	101 (71)	97 (29)	58 (17)	10 (4)	29 (8)
Private Middle School	6 (4)	192 (96)	0 (0)	0 (0)	0 (0)
Govt. Secondary School	16 (16)	182 (84)	7 (3)	10 (5)	162 (75)
Private Secondary School	4 (4)	194 (96)	0 (0)	0 (0)	0 (0)
Govt. Senior Secondary School	7 (7)	191 (93)	0 (0)	0 (0)	190 (92)
Private Senior Secondary School	2 (3)	196 (97)	0 (0)	0 (0)	0 (0)
Govt. Arts and Science Degree College	3 (2)	195 (98)	0 (0)	0 (0)	188 (95)
Private Arts and Science Degree College	1 (0)	197 (100)	0 (0)	2 (1)	5 (1)
Govt. Engineering College	0 (0)	198 (100)	0 (0)	0 (0)	0 (0)
Private Engineering College	0 (0)	198 (100)	0 (0)	0 (0)	198 (100)
Govt. Medicine College	0 (0)	198 (100)	0 (0)	0 (0)	198 (100)
Private Medicine College	0 (0)	198 (100)	0 (0)	0 (0)	0 (0)
Govt. Management Institute	0 (0)	198 (100)	0 (0)	0 (0)	198 (100)
Private Management Institute	0 (0)	198 (100)	0 (0)	0 (0)	0 (0)
Govt. Polytechnic	0 (0)	198 (100)	0 (0)	0 (0)	198 (100)
Private Polytechnic	0 (0)	198 (100)	0 (0)	0 (0)	0 (0)
Govt. Vocational Training School/ITI	0 (0)	198 (100)	0 (0)	0 (0)	198 (100)
Private Vocational Training School/ITI	0 (0)	198 (100)	0 (0)	0 (0)	0 (0)
Govt. Non Formal Training Centre	0 (0)	198 (100)	0 (0)	0 (0)	198 (100)
Private Non Formal Training Centre	0 (0)	198 (100)	0 (0)	0 (0)	0 (0)
Govt. School For Disabled	0 (0)	198 (100)	0 (0)	0 (0)	198 (100)
Private School For Disabled	0 (0)	198 (100)	0 (0)	0 (0)	0 (0)
Government Others	0 (0)	198 (100)	0 (0)	0 (0)	198 (100)
Private Others	0 (0)	198 (100)	0 (0)	0 (0)	0 (0)

Note : Distance A : Less than 5 km; B : Between 5-10 km; C : 10+ km.; Source : Data Analysis is based on 2011 Census.

DISCLAIMER

The Terms of Use and Disclaimer of Datanet India Private Limited (hereinafter referred to as "Datanet") for use of this analysis report of **Belaganj Assembly Constituency (Belaganj Vidhan Sabha)** :-

1. **Assembly Factbook™** is a Registered Trade Mark owned by Datanet.
2. All the maps are sketched and graphical representation only and have not been drawn to the scale and also not to represent the actual geographical area or boundary of the unit.
3. The data for the aforesaid analysis is based on authentic sources and has been culled from the various publications of Census, CSO and NSSO for district and block level data, various central and state government departments, Central & State Elections Commissions and the concerned Returning Officers' releases, Electoral Rolls, Election results and allied publications, internal assessment, surveys, estimates and analysis. Therefore, certain adjustment of data at micro level may have been done to arrive closer to the macro data.
4. Data have been provided on an "As Is" and "As AVAILABLE" basis
5. The colours shown in the maps or diagram and charts of a particular party, alliance or AC are indicative and do not represent them.
6. This publication which includes maps, sheets, graphs and data would be the property under copyright of Datanet only. The user may use these for its internal study, analysis and research purposes. It's public display, re-selling or any commercial uses by the user are not allowed.
7. Datanet has taken due care and caution in compilation and processing of data and allied information, but does not guarantee the accuracy, adequacy or completeness of any information/analysis and will be not responsible for any errors or omissions or for the results obtained from the use of such information/analysis.
8. All the contents for the publication have been culled from various authentic sources and Datanet reasonably believes such sources to be reliable, but does not make any representations, express or implied as to the accuracy or fitness of use of such information. The information or contents of the information/analysis do not constitute advice and should not be relied upon in making (or refraining from making) any decision. Any reliance placed upon the information provided by Datanet is the sole responsibility and strictly at the user's risk.
9. In no event will Datanet be liable for any damages (including, without limitation, damages for loss of business projects, or loss of profits) arising in contract, tort or otherwise from the use of or inability to use any of its contents, or from any action taken (or refrained from being taken) as a result of using the analysis or any of its contents. Datanet its directors, owners, editors, officials, employees, distributor and agents or any associate will not be liable for any errors in the information contained or any consequences arising from the use of the contents of the provided information/analysis.
10. If any provision of these terms and conditions is held invalid or illegal or unenforceable for any reason by any court of competent jurisdiction, such provision shall be severed and the remainder of provisions of the terms and conditions shall continue in full force and effect as if the Term of Use had been executed with the invalid, illegal or unenforceable provision eliminated.
11. If there are any discrepancies in the information provided, please bring it to attention of Datanet for suitable rectification measures.

Buy Online This Complete Book At
Datanet India eBooks Store

www.indiastatpublications.com

or go directly at

[http://www.indiastatpublications.com/
Assembly_factbook/Bihar/Gaya/ Belaganj](http://www.indiastatpublications.com/Assembly_factbook/Bihar/Gaya/Belaganj)

 **india**stat**elections**

ISBN : 978-93-5301-820-7

