



Bihar

# Assembly Factbook™

Bodh Gaya Assembly Constituency



Key Electoral Data of Bodh Gaya  
Assembly Constituency (Vidhan Sabha)

Bihar

# Assembly Factbook™

Bodh Gaya Assembly Constituency



Bodh Gaya Vidhan Sabha

## **Editor & Director**

Dr. R.K. Thukral

## **Research Editor**

Dr. Shafeeq Rahman

## **Compiled, Researched and Published by Datanet India Pvt. Ltd.**

D-100, 1st Floor,

Okhla Industrial Area, Phase-I,  
New Delhi- 110020.

Ph.: 91-11- 43580781-84

Email : support@indiastatpublications.com

Website : www.indiastatelections.com

## **Online Book Store :**

www.indiastatpublications.com

**Report No. :** AFB/BR-229-0125

**ISBN :** 978-93-5301-826-9

**First Edition :** January, 2018

**Eighth Updated Edition :** January, 2025

**Price :** Rs. 11500/-

US\$ 310

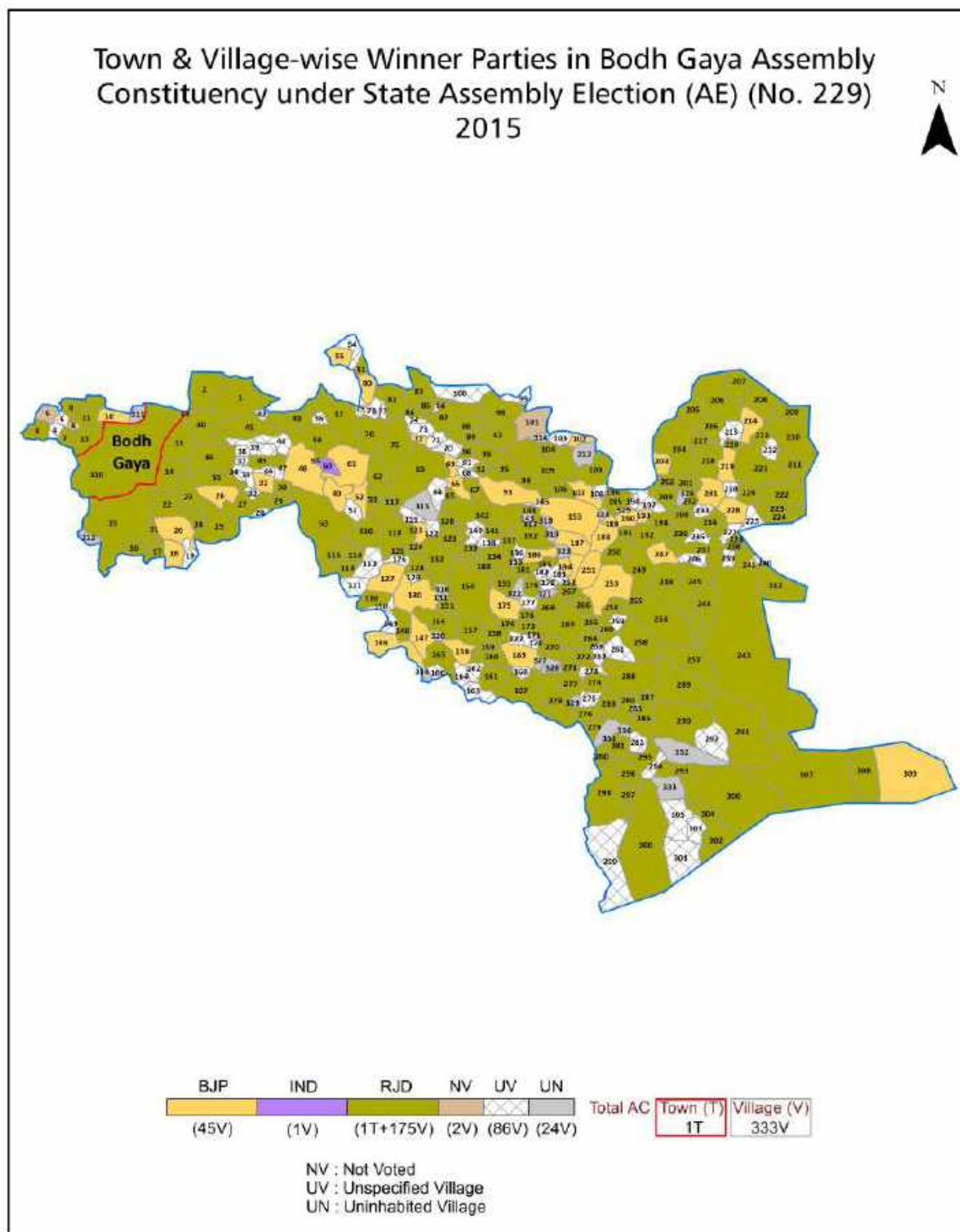
**© Datanet India Pvt. Ltd.**

All rights reserved. No part of this book may be reproduced, stored in a retrieval system or transmitted in any form or by any means, mechanical photocopying, photographing, scanning, recording or otherwise without the prior written permission of the publisher. Please refer to Disclaimer at page no. 287 for the use of this publication.

Printed in India

No.	Particulars	Page No.
	<b>Introduction</b>	
1	Assembly Constituency - (Vidhan Sabha) at a Glance   Features of Assembly as per Delimitation Commission of India (2008)	1-2
	<b>Location and Political Maps</b>	
2	Location Map   Boundaries of Assembly Constituency - (Vidhan Sabha) in District   Boundaries of Assembly Constituency under Parliamentary Constituency - (Lok Sabha)   Town & Village-wise Winner Parties- 2024, 2020, 2019, 2015, 2014, 2010 and 2009	3-11
	<b>Administrative Setup (2011)</b>	
3	District   Sub-district   Towns   Villages   Inhabited Villages   Uninhabited Villages   Village Panchayat   Intermediate Panchayat	12-27
	<b>Demographics (2011)</b>	
4	Population   Households   Rural/Urban Population   Towns and Villages by Population Size   Sex Ratio (Total & 0-6 Years)   Religious Population   Social Population   Literacy Rate	28-29
	<b>Electoral Features</b>	
5	Important Dates of Last Elections Held   Electors by Gender   Service Electors   Voters   Voters Turnout   Polling Stations & Average Number of Electors per Polling Station   Electors by Age Group   Present Elected Representatives	30-35
	<b>Historical Summary Election Results</b>	
6	Vote Share of Major Parties   Winning Margin (Number & Percentage)   Polarity of Parties   Summary Result of Assembly Segment of Parliamentary Elections 2024, 2019, 2014, 2009, 2004 and 1999   Summary Result of Assembly Elections 2020, 2015, 2010, 2005 (Oct), 2005 (Feb), 2000, 1995, 1990, 1985, 1980, 1977, 1972, 1969, 1967, 1962 and 1957	36-60
	<b>Polling Station Level Election Results</b>	
7	Name and Number of Polling Station 2024, 2020, 2019, 2015, 2014, 2010 and 2009   Polling Station-wise Electors, Voters & Voters Turnout 2024, 2020, 2019, 2015, 2014, 2010 and 2009   Polling Station wise Elections Results 2024, 2020, 2019, 2015, 2014, 2010 and 2009	61-267
	<b>Share of Assembly Constituency</b>	
8	Share of Assembly Constituency - (Vidhan Sabha) in State, District and Parliamentary Constituency - (Lok Sabha)	268
	<b>Socio-Economic Amenities (2011)</b>	
9	Access to Administrative Units   Agricultural, Manufacturing and Industrial Commodities   Demographic Indicators   Education   Health & Manpower   Drinking Water Supply   Sanitation   Entertainment and Recreations Infrastructure   Power   Food Allocation Distribution and Marketing of Agriculture Commodities Infrastructure   Transport and Road Infrastructure   Communication   Banking and Financial Services   Land Use   Irrigation Source	270-283
10	<b>Abbreviation &amp; Sources</b>	284-286
11	<b>Disclaimer</b>	287

## Location & Political Map



## Administrative Setup

### List of Village Panchayat & Intermediate Panchayat (Block) Name - 2011

Village Name	Village Panchayat Name	Intermediate Panchayat Name
Aiwan	Bumuar	Fatehpur
Akurahwan	Barsauna	Tan Kuppa
Alakdiha	Lakhaipur	Fatehpur
Alawalpur	Ladu	Fatehpur
Amar Bigha	Amar Bigha	Bodh Gaya
Amaur	Ladu	Fatehpur
Amin	Dharahara	Fatehpur
Andhar	Tankuppa	Tan Kuppa
Andhu Somani	Aropur	Tan Kuppa
Aranga	Jagarnathpur	Tan Kuppa
Aropur	Aropur	Tan Kuppa
Babhaniwan	Bhetaura	Tan Kuppa
Babhni	Babhni	Bodh Gaya
Badauan	Dharahara	Fatehpur
Bagahi Khurd	Bagahi Khurd	Bodh Gaya
Bagai	Lakhaipur	Fatehpur
Bagdaha	Bagdaha	Bodh Gaya
Bagodar	Sinduar	Fatehpur
Bahadra	Utlibara	Tan Kuppa
Bahera	Gajadharpur	Tan Kuppa
Bahera	Ladu	Fatehpur
Bahsa Pipra	Bahsapipra	Tan Kuppa
Baja Bigha	Aropur	Tan Kuppa
Bajda	Ladu	Fatehpur
Bakhari	Dema	Fatehpur
Bakhtawarpur	Bumuar	Fatehpur
Bakraur	Bakraur	Bodh Gaya
Banarsi Bigha	Banarsi Bigha	Bodh Gaya
Banki Chak	Utlibara	Tan Kuppa

Contd....

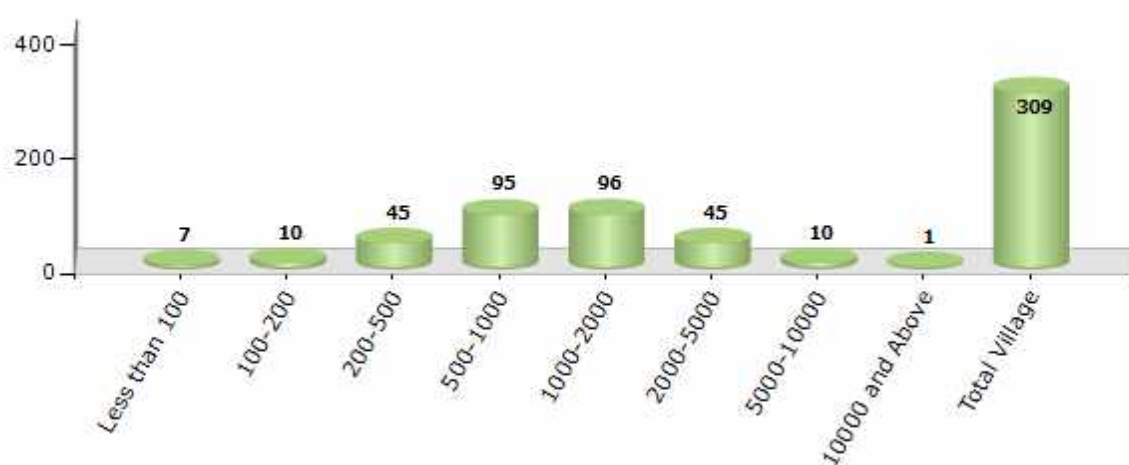


## Demographics

### Number of Villages by Population Size - 2011

Less than 100	100-200	200-500	500-1000	1000-2000	2000-5000	5000-10000	10000 and Above	Total Village
7	10	45	95	96	45	10	1	309

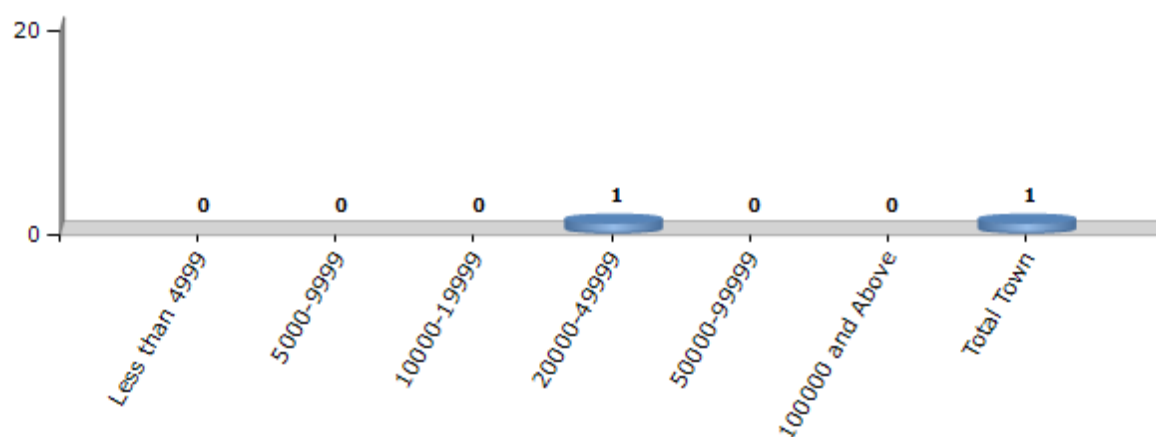
Number of Villages by Population Size - 2011



### Number of Towns by Population Size - 2011

Less than 4999	5000-9999	10000-19999	20000-49999	50000-99999	100000 and Above	Total Town
0	0	0	1	0	0	1

Number of Towns by Population Size - 2011

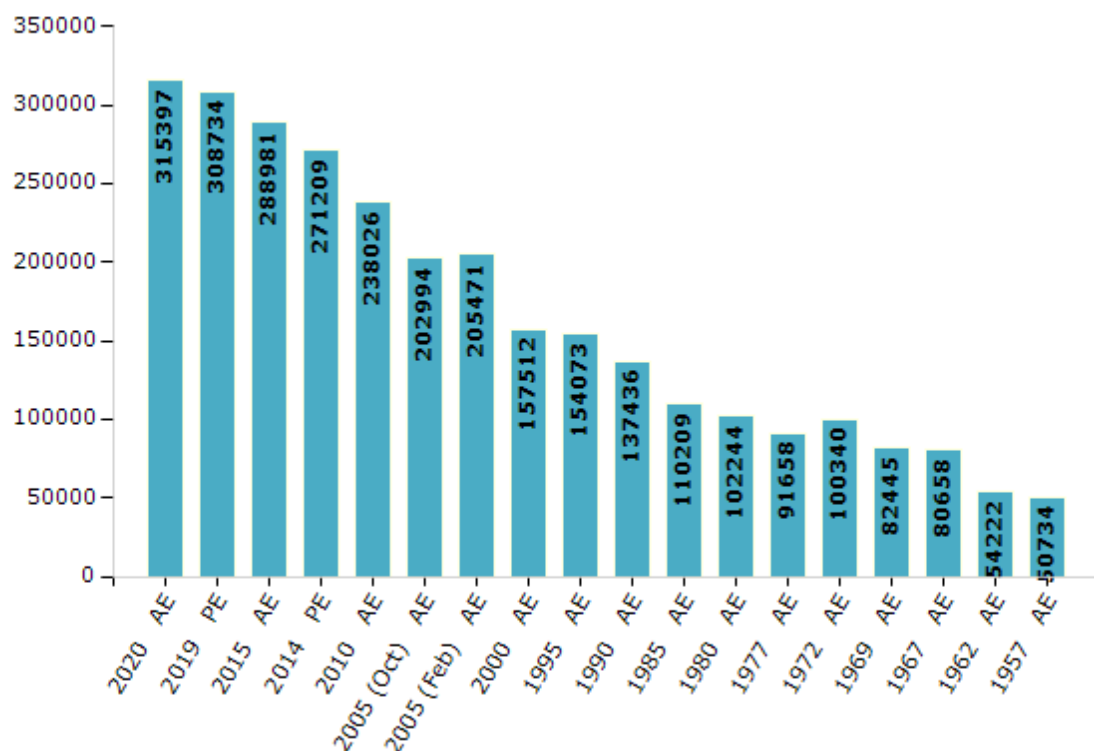


## Electoral Features

### Electors by Male & Female

Year	Male	Female	Others	Total	Year	Male	Female	Others	Total
2020 AE	163456	151937	4	315397	1995 AE	81806	72267	-	154073
2019 PE	159890	148842	2	308734	1990 AE	73355	64081	-	137436
2015 AE	150324	138655	2	288981	1985 AE	57925	52284	-	110209
2014 PE	142907	128302	0	271209	1980 AE	53159	49085	-	102244
2010 AE	125502	112524	0	238026	1977 AE	46965	44693	-	91658
2009 PE	-	-	-	-	1972 AE	55189	45151	-	100340
2005 (Oct) AE	106231	96763	-	202994	1969 AE	42232	40213	-	82445
2005 (Feb) AE	107403	98068	-	205471	1967 AE	-	-	-	80658
2004 PE	-	-	-	-	1962 AE	-	-	-	54222
2000 AE	81801	75711	-	157512	1957 AE	-	-	-	50734
1999 PE	-	-	-	-	1952 AE	-	-	-	-

Number of Electors



**Note :** AE : Assembly Election, PE : Assembly Segment of Parliamentary Election



## Historical Summary Election Results

### Summary Result of Assembly Election - 2015

Candidate Name	Party	Votes	Votes %
Kumar Sarvjeet	RJD	82656	49.98
Shyamdeo Paswan	BJP	52183	31.55
Devendra Manjhi	IND	4265	2.58
Janki Paswan	CPI	4057	2.45
Naresh Kumar Bharti	IND	2872	1.74
Sikandar Choudhary	BBMP	2439	1.47
Sharawan Manjhi	BSP	1750	1.06
Amod Kumar Paswan	SHS	1742	1.05
Deen Dayal Bharati Or Kapil Choudhry	NCP	1561	0.94
Satyendra Kumar	GJDS	1547	0.94
Rambali Manjhi	PMS	1052	0.64
Sanjay Paswan	IPty	905	0.55
Mina Devi	RMEP	891	0.54
Rajkumar Paswan	ABHM	873	0.53
Prabhu Paswan	RPI(A)	820	0.5
	NOTA	5772	3.49

## Polling Station Level Election Results

### Number and Name of Polling Stations (PS) (2020)

Number of Polling Stations	Name of Polling Stations	Number of Polling Stations	Name of Polling Stations
1	Madhya Vidyalay, Bagdaha Daya Bhag	17A	Prathamik Vidyalay, Daheriya Bigaha Daya Bhag
1A	Madhya Vidyalay, Bagdaha Daya Bhag	18	Madhya Vidyalay, Rajapur
2	Samudayik Vikas Bhawan, Bhaiya Bigaha Daya Bhag	19	Anganabadi Kendra, Durgapur Hariharapur
2A	Samudayik Vikas Bhawan, Bhaiya Bigaha Daya Bhag	19A	Anganabadi Kendra, Durgapur Hariharapur
3	Samudayik Vikash Bhawan, Amar Bigaha	20	Madhya Vidyalay, Bhagavanapur Old Bhawan
4	Prathamik Vidyalay, Jahanabigaha	21	Madhya Vidyalay, Bhagvanpur New Building (Uttari Bhag)
5	Prathamik Vidyalay, Kharanti	21A	Madhya Vidyalay, Bhagvanpur New Building (Uttari Bhag)
6	Panchayat Bhawan, Tekuna	22	Madhya Vidyalay, Bhagvanpur New Building (Madhya Bhag)
7	Madhya Vidyalay, Mastpura Daya Bhag	22A	Madhya Vidyalay, Bhagvanpur New Building (Madhya Bhag)
7A	Madhya Vidyalay, Mastpura Daya Bhag	23	Prathamik Vidyalay, Baiju Bigha
8	Madhya Vidyalay, Dhanava (Purav Bhag)	24	Uaccha Vidyalay, Magadh Vishwa Vidyalay Parisar, Bodhagaya (Purav Bhag)
9	Madhya Vidyalay, Dhanava (Paschim Bhag)	25	Uaccha Vidyalay, Magadh Vishwa Vidyalay Parisar, Bodhagaya (Paschim Bhag)
10	Madhya Vidyalay, Suryapura (Purav Bhag)	26	Prathamik Vidyalay, Rampur Daya Bhag
11	Madhya Vidyalay, Suryapura (Paschim Bhag)	26A	Prathamik Vidyalay, Rampur Daya Bhag
12	Madhya Vidyalay, Amwan (Purav Bhag)	27	Project Kanya Uaccha Vidyalay, Bodhgaya (Dakshin Bhag)
13	Madhya Vidyalay, Amwan (Paschim Bhag)	27A	Project Kanya Uaccha Vidyalay, Bodhgaya (Dakshin Bhag)
14	Samudayik Vikas Bhawan, Amava ( S.S.) Tola	28	Project Kanya Uaccha Vidyalay, Bodhgaya (Middle Bhag)
14A	Samudayik Vikas Bhawan, Amava ( S.S.) Tola	29	Project Kanya Uaccha Vidyalay, Bodhagaya (Uttari Bhag)
15	Samudayik Vikas Bhawan, Nevatapur	30	Prathamik Vidyalay, Mastipur (Purav Bhag)
16	Prathamik Vidyalay, Mauniya	30A	Prathamik Vidyalay, Mastipur (Purav Bhag)
17	Prathamik Vidyalay, Daheriya Bigaha Daya Bhag	31	Prathamik Vidyalay, Mastipur (Paschim Bhag)

Contd....

## Polling Station Level Election Results

### Polling Station-wise Votes Secured by Overall Top Five Parties in Bodh Gaya Assembly in Assembly Election (AE) under Gaya Parliamentary Constituency in Bihar (2020)

Number of Polling Station	Winner - Kumar Sarvjeet (RJD)	Runner-up - Hari Manjhi (BJP)	3rd - Ajay Paswan (RLSP)	4th - Pramila Kumari (IND)	5th - Satyendra Kumar (MOSP)	NOTA	Other	Total Votes Secured
27	339	84	5	12	4	5	26	475
27A	183	194	5	12	2	0	4	400
28	269	167	13	48	4	1	26	528
29	261	268	3	38	5	3	53	631
30	192	224	2	30	4	0	44	496
30A	145	226	12	47	7	1	38	476
31	207	129	22	17	7	3	31	416
32	288	137	84	12	0	7	27	555
33	110	274	7	20	7	0	49	467
33A	142	207	13	20	1	4	31	418
34	260	154	2	9	0	10	13	448
34A	242	141	8	24	1	4	10	430
35	221	302	7	14	6	9	27	586
36	168	385	46	12	4	7	12	634
37	140	204	29	7	2	4	15	401
37A	112	231	14	7	4	1	25	394
38	220	172	29	4	8	3	42	478
39	223	391	28	31	12	3	96	784
40	163	375	12	12	9	1	61	633
41	162	250	42	5	7	2	30	498
42	298	130	15	8	7	9	41	508
43	395	246	5	13	9	2	16	686
44	97	180	21	4	8	0	26	336
44A	114	151	14	7	6	5	34	331
45	194	312	11	7	7	3	46	580
46	171	335	14	22	3	3	22	570
47	296	159	40	25	11	3	66	600
48	82	242	19	5	3	3	46	400
48A	109	191	12	13	8	2	50	385
49	139	198	13	2	2	7	21	382
50	395	135	34	16	9	6	49	644
51	180	70	28	8	1	3	22	312
51A	222	48	35	4	3	2	24	338
52	45	382	47	15	12	3	65	569
53	150	169	13	6	4	5	32	379

Contd....

## Polling Station Level Election Results

**Winner, Runner-up and 3rd Party Position & Winning Margin According to Polling Stations in Bodh Gaya Assembly in Assembly Election (AE) under Gaya Parliamentary Constituency in Bihar (2020)**

Polling Station Number	Winner Party	Winner Votes (%)	Runner-up Party	Runner-up Votes (%)	Winning Margin Votes (%)	Third Party	Third Party Votes (%)	Other Votes (%)
54	RJD	251 (46.83)	BJP	152 (28.36)	99 (18.47)	RLSP	54 (10.07)	79 (14.74)
55	BJP	231 (37.26)	RJD	158 (25.48)	73 (11.78)	RLSP	126 (20.32)	105 (16.94)
56	BJP	258 (54.89)	RJD	156 (33.19)	102 (21.7)	NCP	11 (2.34)	45 (9.57)
56A	BJP	230 (50.77)	RJD	126 (27.81)	104 (22.96)	JDR	18 (3.97)	79 (17.44)
57	BJP	288 (74.81)	RJD	66 (17.14)	222 (57.67)	RLSP	13 (3.38)	18 (4.68)
57A	BJP	168 (42.53)	RJD	146 (36.96)	22 (5.57)	IND (PK)	19 (4.81)	62 (15.7)
58	BJP	194 (49.11)	RJD	140 (35.44)	54 (13.67)	RLSP	14 (3.54)	47 (11.9)
58A	BJP	189 (49.48)	RJD	119 (31.15)	70 (18.33)	IND (PK)	12 (3.14)	62 (16.23)
59	BJP	246 (60)	RLSP	59 (14.39)	187 (45.61)	RJD	55 (13.41)	50 (12.2)
59A	BJP	212 (59.22)	RJD	83 (23.18)	129 (36.04)	RLSP	29 (8.1)	34 (9.5)
60	RJD	206 (49.4)	BJP	129 (30.94)	77 (18.46)	RLSP	17 (4.08)	65 (15.59)
60A	BJP	134 (41.23)	RJD	106 (32.62)	28 (8.61)	RLSP	30 (9.23)	55 (16.92)
61	RJD	273 (54.6)	BJP	170 (34)	103 (20.6)	RLSP	26 (5.2)	31 (6.2)
61A	BJP	322 (65.31)	RJD	99 (20.08)	223 (45.23)	RLSP	13 (2.64)	59 (11.97)
62	BJP	269 (58.86)	RJD	111 (24.29)	158 (34.57)	RLSP	37 (8.1)	40 (8.75)
63	RJD	203 (46.88)	BJP	169 (39.03)	34 (7.85)	MOSP	13 (3)	48 (11.09)
64	BJP	156 (42.39)	RJD	137 (37.23)	19 (5.16)	RLSP	19 (5.16)	56 (15.22)
64A	BJP	195 (58.56)	RJD	84 (25.23)	111 (33.33)	RLSP	32 (9.61)	22 (6.61)
65	BJP	243 (54.73)	RJD	139 (31.31)	104 (23.42)	APKSP	10 (2.25)	52 (11.71)
66	BJP	205 (45.56)	RLSP	128 (28.44)	77 (17.12)	RJD	50 (11.11)	67 (14.89)
66A	BJP	228 (54.29)	RJD	81 (19.29)	147 (35)	RLSP	51 (12.14)	60 (14.29)
67	BJP	247 (45.74)	RJD	235 (43.52)	12 (2.22)	RLSP	14 (2.59)	44 (8.15)
68	BJP	239 (52.07)	RJD	98 (21.35)	141 (30.72)	IND (PK)	27 (5.88)	95 (20.7)
69	RJD	229 (53.88)	BJP	132 (31.06)	97 (22.82)	RLSP	18 (4.24)	46 (10.82)
69A	RJD	234 (58.5)	BJP	93 (23.25)	141 (35.25)	IND (PK)	13 (3.25)	60 (15)
70	RJD	189 (43.05)	BJP	174 (39.64)	15 (3.41)	IND (PK)	11 (2.51)	65 (14.81)
70A	BJP	165 (45.71)	RJD	115 (31.86)	50 (13.85)	MOSP	26 (7.2)	55 (15.24)
71	RJD	209 (58.38)	BJP	96 (26.82)	113 (31.56)	RLSP	41 (11.45)	12 (3.35)
71A	RJD	171 (46.22)	BJP	108 (29.19)	63 (17.03)	RLSP	58 (15.68)	33 (8.92)
72	RJD	335 (73.63)	BJP	67 (14.73)	268 (58.9)	BHULKD	8 (1.76)	45 (9.89)
73	BJP	173 (50)	RJD	141 (40.75)	32 (9.25)	RLSP	4 (1.16)	28 (8.09)
73A	BJP	160 (54.05)	RJD	90 (30.41)	70 (23.64)	MOSP	9 (3.04)	37 (12.5)
74	RJD	297 (76.55)	RLSP	30 (7.73)	267 (68.82)	IND (PK)	15 (3.87)	46 (11.86)
74A	RJD	389 (86.44)	RLSP	25 (5.56)	364 (80.88)	IND (PK)	7 (1.56)	29 (6.44)
75	BJP	176 (52.85)	RJD	76 (22.82)	100 (30.03)	RLSP	17 (5.11)	64 (19.22)

Contd....

## Socio-Economic Amenities - Rural

### Access to Education Facilities

Particulars	Number of Villages (% of Population)				
	Available	Not Available	If Not Available (Distance of Nearest Facility)		
			A	B	C
Govt. Primary School	215 (87)	94 (13)	18 (3)	76 (10)	0 (0)
Private Primary School	5 (4)	304 (96)	0 (0)	0 (0)	0 (0)
Govt. Middle School	117 (63)	192 (37)	128 (24)	37 (6)	25 (5)
Private Middle School	3 (1)	306 (99)	0 (0)	0 (0)	0 (0)
Govt. Secondary School	12 (8)	297 (92)	0 (0)	14 (4)	282 (87)
Private Secondary School	0 (0)	309 (100)	0 (0)	0 (0)	1 (1)
Govt. Senior Secondary School	1 (2)	308 (98)	5 (1)	42 (17)	261 (80)
Private Senior Secondary School	0 (0)	309 (100)	0 (0)	0 (0)	0 (0)
Govt. Arts and Science Degree College	0 (0)	309 (100)	1 (0)	0 (0)	267 (85)
Private Arts and Science Degree College	0 (0)	309 (100)	1 (1)	12 (7)	28 (7)
Govt. Engineering College	0 (0)	309 (100)	0 (0)	0 (0)	0 (0)
Private Engineering College	0 (0)	309 (100)	0 (0)	0 (0)	309 (100)
Govt. Medicine College	0 (0)	309 (100)	0 (0)	0 (0)	309 (100)
Private Medicine College	0 (0)	309 (100)	0 (0)	0 (0)	0 (0)
Govt. Management Institute	0 (0)	309 (100)	0 (0)	0 (0)	309 (100)
Private Management Institute	0 (0)	309 (100)	0 (0)	0 (0)	0 (0)
Govt. Polytechnic	0 (0)	309 (100)	0 (0)	0 (0)	309 (100)
Private Polytechnic	0 (0)	309 (100)	0 (0)	0 (0)	0 (0)
Govt. Vocational Training School/ITI	0 (0)	309 (100)	0 (0)	0 (0)	309 (100)
Private Vocational Training School/ITI	0 (0)	309 (100)	0 (0)	0 (0)	0 (0)
Govt. Non Formal Training Centre	0 (0)	309 (100)	0 (0)	0 (0)	309 (100)
Private Non Formal Training Centre	0 (0)	309 (100)	0 (0)	0 (0)	0 (0)
Govt. School For Disabled	0 (0)	309 (100)	0 (0)	0 (0)	309 (100)
Private School For Disabled	0 (0)	309 (100)	0 (0)	0 (0)	0 (0)
Government Others	0 (0)	309 (100)	0 (0)	0 (0)	309 (100)
Private Others	0 (0)	309 (100)	0 (0)	0 (0)	0 (0)

Note : Distance A : Less than 5 km; B : Between 5-10 km; C : 10+ km.; Source : Data Analysis is based on 2011 Census.

## DISCLAIMER

The Terms of Use and Disclaimer of Datanet India Private Limited (hereinafter referred to as "Datanet") for use of this analysis report of **Bodh Gaya Assembly Constituency (Bodh Gaya Vidhan Sabha)** :-

1. **Assembly Factbook™** is a Registered Trade Mark owned by Datanet.
2. All the maps are sketched and graphical representation only and have not been drawn to the scale and also not to represent the actual geographical area or boundary of the unit.
3. The data for the aforesaid analysis is based on authentic sources and has been culled from the various publications of Census, CSO and NSSO for district and block level data, various central and state government departments, Central & State Elections Commissions and the concerned Returning Officers' releases, Electoral Rolls, Election results and allied publications, internal assessment, surveys, estimates and analysis. Therefore, certain adjustment of data at micro level may have been done to arrive closer to the macro data.
4. Data have been provided on an "As Is" and "As AVAILABLE" basis
5. The colours shown in the maps or diagram and charts of a particular party, alliance or AC are indicative and do not represent them.
6. This publication which includes maps, sheets, graphs and data would be the property under copyright of Datanet only. The user may use these for its internal study, analysis and research purposes. It's public display, re-selling or any commercial uses by the user are not allowed.
7. Datanet has taken due care and caution in compilation and processing of data and allied information, but does not guarantee the accuracy, adequacy or completeness of any information/analysis and will be not responsible for any errors or omissions or for the results obtained from the use of such information/analysis.
8. All the contents for the publication have been culled from various authentic sources and Datanet reasonably believes such sources to be reliable, but does not make any representations, express or implied as to the accuracy or fitness of use of such information. The information or contents of the information/analysis do not constitute advice and should not be relied upon in making (or refraining from making) any decision. Any reliance placed upon the information provided by Datanet is the sole responsibility and strictly at the user's risk.
9. In no event will Datanet be liable for any damages (including, without limitation, damages for loss of business projects, or loss of profits) arising in contract, tort or otherwise from the use of or inability to use any of its contents, or from any action taken (or refrained from being taken) as a result of using the analysis or any of its contents. Datanet its directors, owners, editors, officials, employees, distributor and agents or any associate will not be liable for any errors in the information contained or any consequences arising from the use of the contents of the provided information/analysis.
10. If any provision of these terms and conditions is held invalid or illegal or unenforceable for any reason by any court of competent jurisdiction, such provision shall be severed and the remainder of provisions of the terms and conditions shall continue in full force and effect as if the Term of Use had been executed with the invalid, illegal or unenforceable provision eliminated.
11. If there are any discrepancies in the information provided, please bring it to attention of Datanet for suitable rectification measures.



**Buy Online This Complete Book At  
Datanet India eBooks Store**

**[www.indiastatpublications.com](http://www.indiastatpublications.com)**

**or go directly at**

**[http://www.indiastatpublications.com/  
Assembly\\_factbook/Bihar/Gaya/ Bodh\\_Gaya](http://www.indiastatpublications.com/Assembly_factbook/Bihar/Gaya/Bodh_Gaya)**

 **indiaSTAT**elections

ISBN : 978-93-5301-826-9

