



Bihar

# Assembly Factbook™

Sherghati Assembly Constituency



Key Electoral Data of Sherghati  
Assembly Constituency (Vidhan Sabha)

Bihar

# Assembly Factbook™

Sherghati Assembly Constituency



Sherghati Vidhan Sabha

## **Editor & Director**

Dr. R.K. Thukral

## **Research Editor**

Dr. Shafeeq Rahman

## **Compiled, Researched and Published by Datanet India Pvt. Ltd.**

D-100, 1st Floor,

Okhla Industrial Area, Phase-I,  
New Delhi- 110020.

Ph.: 91-11- 43580781-84

Email : support@indiastatpublications.com

Website : www.indiastatelections.com

## **Online Book Store :**

www.indiastatpublications.com

**Report No. :** AFB/BR-226-0125

**ISBN :** 978-93-5301-861-0

**First Edition :** January, 2018

**Eighth Updated Edition :** January, 2025

**Price :** Rs. 11500/-

US\$ 310

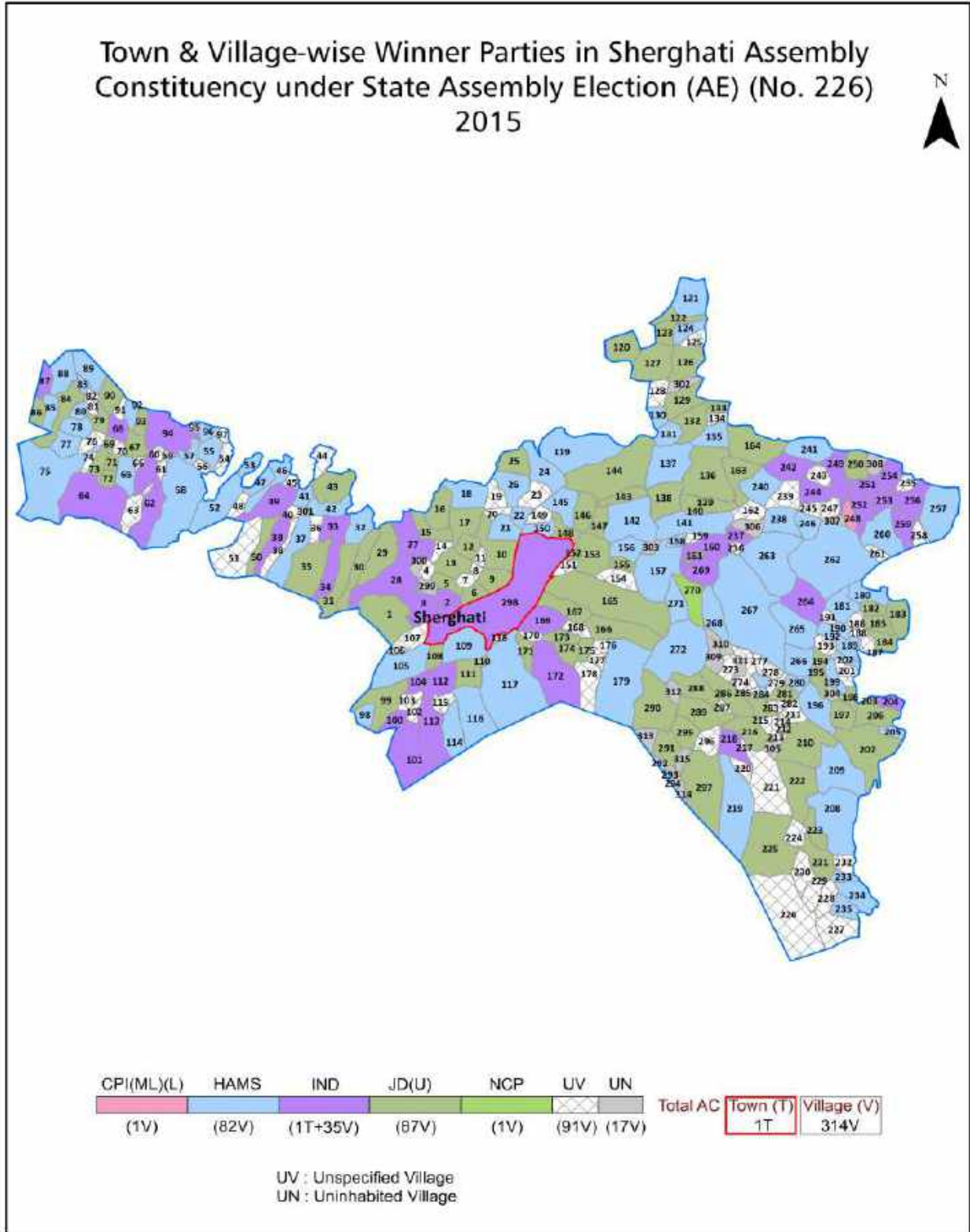
**© Datanet India Pvt. Ltd.**

All rights reserved. No part of this book may be reproduced, stored in a retrieval system or transmitted in any form or by any means, mechanical photocopying, photographing, scanning, recording or otherwise without the prior written permission of the publisher. Please refer to Disclaimer at page no. 242 for the use of this publication.

Printed in India

<b>No.</b>	<b>Particulars</b>	<b>Page No.</b>
	<b>Introduction</b>	
<b>1</b>	Assembly Constituency - (Vidhan Sabha) at a Glance   Features of Assembly as per Delimitation Commission of India (2008)	<b>1-2</b>
	<b>Location and Political Maps</b>	
<b>2</b>	Location Map   Boundaries of Assembly Constituency - (Vidhan Sabha) in District   Boundaries of Assembly Constituency under Parliamentary Constituency - (Lok Sabha)   Town & Village-wise Winner Parties- 2024, 2020, 2019, 2015, 2014, 2010 and 2009	<b>3-11</b>
	<b>Administrative Setup (2011)</b>	
<b>3</b>	District   Sub-district   Towns   Villages   Inhabited Villages   Uninhabited Villages   Village Panchayat   Intermediate Panchayat	<b>12-27</b>
	<b>Demographics (2011)</b>	
<b>4</b>	Population   Households   Rural/Urban Population   Towns and Villages by Population Size   Sex Ratio (Total & 0-6 Years)   Religious Population   Social Population   Literacy Rate	<b>28-29</b>
	<b>Electoral Features</b>	
<b>5</b>	Important Dates of Last Elections Held   Electors by Gender   Service Electors   Voters   Voters Turnout   Polling Stations & Average Number of Electors per Polling Station   Electors by Age Group   Present Elected Representatives	<b>30-35</b>
	<b>Historical Summary Election Results</b>	
<b>6</b>	Vote Share of Major Parties   Winning Margin (Number & Percentage)   Polarity of Parties   Summary Result of Assembly Segment of Parliamentary Elections 2024, 2019, 2014 and 2009   Summary Result of Assembly Elections 2020, 2015 and 2010	<b>36-45</b>
	<b>Polling Station Level Election Results</b>	
<b>7</b>	Name and Number of Polling Station 2024, 2020, 2019, 2015, 2014, 2010 and 2009   Polling Station-wise Electors, Voters & Voters Turnout 2024, 2020, 2019, 2015, 2014, 2010 and 2009   Polling Station wise Elections Results 2024, 2020, 2019, 2015, 2014, 2010 and 2009	<b>46-222</b>
	<b>Share of Assembly Constituency</b>	
<b>8</b>	Share of Assembly Constituency - (Vidhan Sabha) in State, District and Parliamentary Constituency - (Lok Sabha)	<b>223</b>
	<b>Socio-Economic Amenities (2011)</b>	
<b>9</b>	Access to Administrative Units   Agricultural, Manufacturing and Industrial Commodities   Demographic Indicators   Education   Health & Manpower   Drinking Water Supply   Sanitation   Entertainment and Recreations Infrastructure   Power   Food Allocation Distribution and Marketing of Agriculture Commodities Infrastructure   Transport and Road Infrastructure   Communication   Banking and Financial Services   Land Use   Irrigation Source	<b>225-238</b>
<b>10</b>	<b>Abbreviation &amp; Sources</b>	<b>239-241</b>
<b>11</b>	<b>Disclaimer</b>	<b>242</b>

Location & Political Map



## Administrative Setup

### List of Village Panchayat & Intermediate Panchayat (Block) Name - 2011

Village Name	Village Panchayat Name	Intermediate Panchayat Name
Achhwan	Pachratan	Dobhi
Afzalpur	Srirampur	Sherghati
Aganda	Nawadih	Dobhi
Ahuri	Mahuwan	Amas
Alahua Chak	Ekauna	Amas
Alwadi Chak	Kalwan	Amas
Amarua	Patti	Dobhi
Amarut	Pachratan	Dobhi
Amas	Amas	Amas
Angra	Angra	Dobhi
Anuradhi	Nawadih	Dobhi
Anwara dohar	Kusabija	Dobhi
Aunrwadohar	Kusabija	Dobhi
Babhandewa	Kurmawan	Dobhi
Babhandih	Karamdih	Amas
Bagsoti	Dobhi	Dobhi
Baher	Bela	Sherghati
Bahera	Pachratan	Dobhi
Bahera Bhurkunda	Neema	Dobhi
Bahera Dih	Nadarpur	Dobhi
Bahera Khurd	Jhari	Amas
Baida	Ekauna	Amas
Bair Bigha	Jhari	Amas
Bajaura	Bajaura	Dobhi
Baliyari	Jhari	Amas
Balkhora	Barki Chilmi, Amas	Amas
Banahi	Kalwan	Amas
Baniadih	Champi	Sherghati
Banian Baraun	Bela	Sherghati

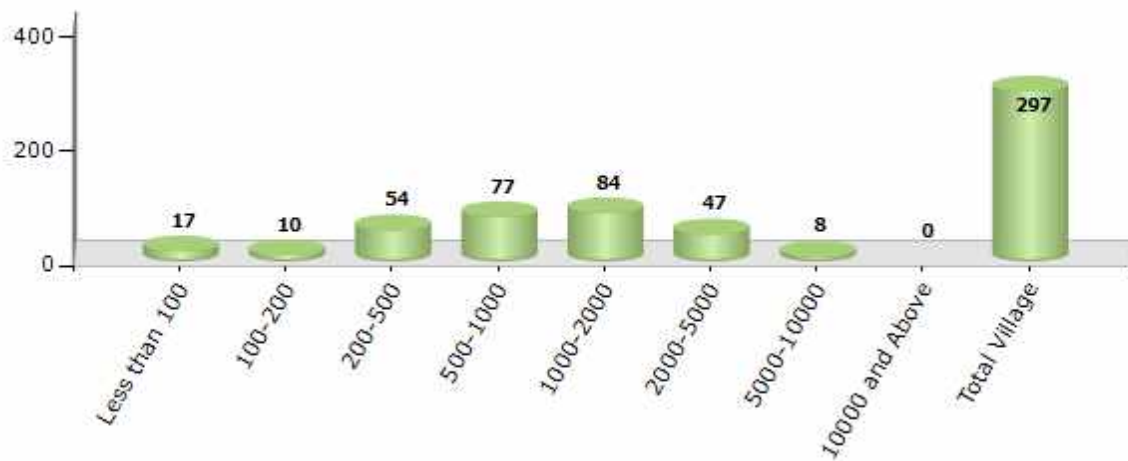
Contd....

Demographics

Number of Villages by Population Size - 2011

Less than 100	100-200	200-500	500-1000	1000-2000	2000-5000	5000-10000	10000 and Above	Total Village
17	10	54	77	84	47	8	0	297

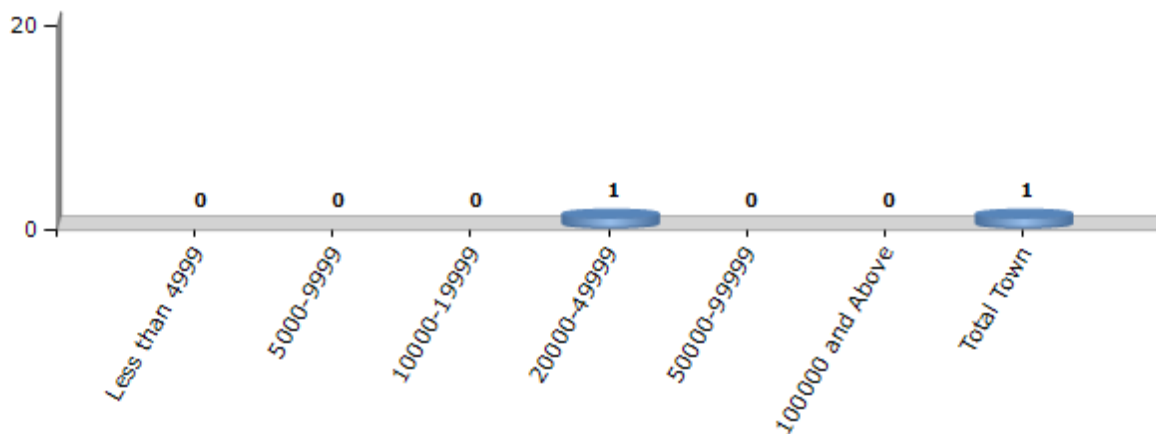
Number of Villages by Population Size - 2011



Number of Towns by Population Size - 2011

Less than 4999	5000-9999	10000-19999	20000-49999	50000-99999	100000 and Above	Total Town
0	0	0	1	0	0	1

Number of Towns by Population Size - 2011

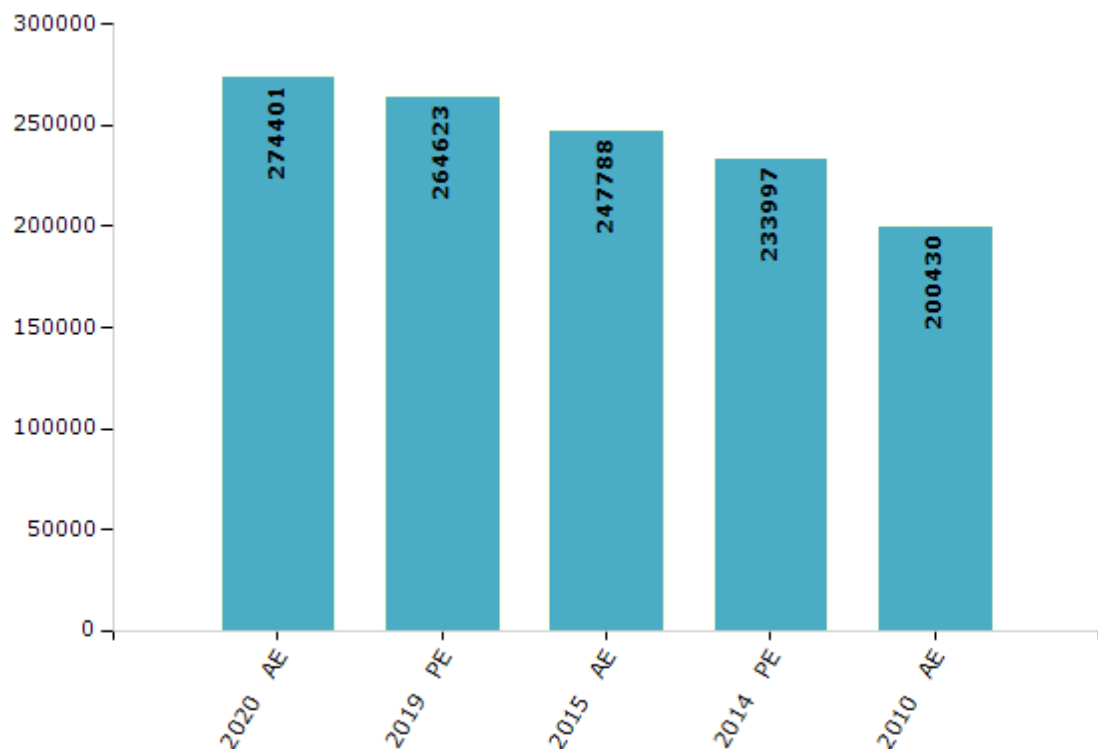


## Electoral Features

### Electors by Male & Female

Year	Male	Female	Others	Total	Year	Male	Female	Others	Total
2020 AE	142497	131888	16	274401	1995 AE	-	-	-	-
2019 PE	136760	127850	13	264623	1990 AE	-	-	-	-
2015 AE	129308	118466	14	247788	1985 AE	-	-	-	-
2014 PE	123682	110315	0	233997	1980 AE	-	-	-	-
2010 AE	106509	93921	0	200430	1977 AE	-	-	-	-
2009 PE	-	-	-	-	1972 AE	-	-	-	-
2005 (Oct) AE	-	-	-	-	1969 AE	-	-	-	-
2005 (Feb) AE	-	-	-	-	1967 AE	-	-	-	-
2004 PE	-	-	-	-	1962 AE	-	-	-	-
2000 AE	-	-	-	-	1957 AE	-	-	-	-
1999 PE	-	-	-	-	1952 AE	-	-	-	-

Number of Electors



Note : AE : Assembly Election, PE : Assembly Segment of Parliamentary Election

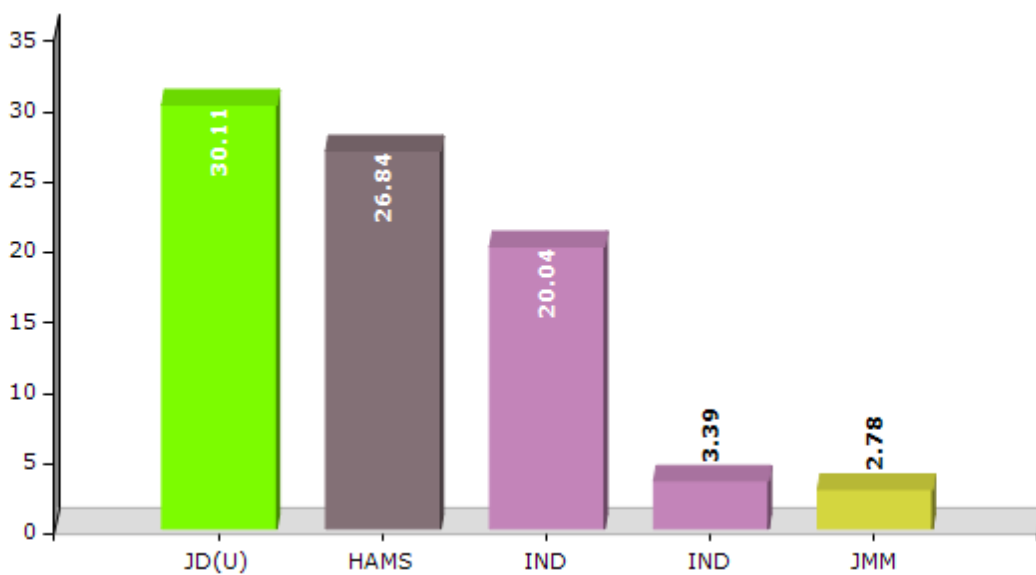


## Historical Summary Election Results

### Summary Result of Assembly Election - 2015

Candidate Name	Party	Votes	Votes %
Vinod Prasad Yadav	JD(U)	44579	30.11
Mukesh Kumar Yadav	HAMS	39745	26.84
Manju Agrawal	IND	29671	20.04
Md.Raza Khan	IND	5014	3.39
Akhilesh Kumar	JMM	4113	2.78
Mukesh Kumar	IND	3531	2.38
Dinesh Kumar Dinbandhu	BSP	2997	2.02
Mohammad Shahid Alam	NCP	2852	1.93
Shila Kumari	CPI(ML)(L)	2673	1.81
Badhan Bhuiyan	IND	2472	1.67
Raghu Nandan Prasad	SHS	2141	1.45
Sukhdeo Yadav	PMS	1801	1.22
	NOTA	6482	4.38

Votes Percentage of Top Parties - 2015



## Polling Station Level Election Results

### Number and Name of Polling Stations (PS) (2020)

Number of Polling Stations	Name of Polling Stations	Number of Polling Stations	Name of Polling Stations
1	Prathamik Vidyalay Nhmiarayanapur	16	Uchcha Vidyalay, Amas (Dakshin Bhag)
2	Prathamik Vidyalay, Dhibara	16A	Uchcha Vidyalay, Amas (Dakshin Bhag)
3	Prathamik Vidyalay, Patez	17	Prathamik Vidyalay, Jhari (Uttari Bhag)
4	Madhya Vidyalay, Navagadh	17A	Prathamik Vidyalay, Jhari (Uttari Bhag)
4A	Madhya Vidyalay, Navagadh	18	Samudayik Vikas Bhavan, Jasapur
5	Madh Vidialya, Nawgharh Sthit, Taradih (Paschimi Bhag)	19	Panchayat Bhavan, Budhaul
5A	Madh Vidialya, Nawgharh Sthit, Taradih (Paschimi Bhag)	20	Prathamik Vidyalay, Bishunpur
6	Lok Shikshan Kendra Bhavan, Ramapur (Uttari Bhag)	21	Utkramit Madhya Vidyalay, Badki Chilmi (Purbi Bhag)
6A	Lok Shikshan Kendra Bhavan, Ramapur (Uttari Bhag)	21A	Utkramit Madhya Vidyalay, Badki Chilmi (Purbi Bhag)
7	Utkramit Madhya Vidyalay, Manzauliya- II (Purbi Bhag)	22	Prathamik Vidyalay, Bara (Bankat)
7A	Utkramit Madhya Vidyalay, Manzauliya- II (Purbi Bhag)	23	Madhya Vidyalay, Nima
8	Utkramit Madhya Vidyalay, Lembua	24	Samudayik Vikas Bhavan, Balkhora Sthit Tola Chhatri Bigaha
9	Utkramit Madhya Vidyalay, Pahadapur	25	Prathamik Vidyalay, Simari (Purbi Bhag)
10	Utkramit Madhya Vidyalay, Baliyari Paschim Bhag	25A	Prathamik Vidyalay, Simari (Purbi Bhag)
10A	Utkramit Madhya Vidyalay, Baliyari Paschim Bhag	26	Panchayat Bhawan Amas (Uttari Bhag)
11	Samudayik Vikas Bhavan, Maricha	26A	Panchayat Bhawan Amas (Uttari Bhag)
12	Utkramit Madhya Vidyalay, Reganiya	27	Panchayat Bhawan, Amas (Dakshani Bhag)
13	Samudayik Bhawan, Khaira	27A	Panchayat Bhawan, Amas (Dakshani Bhag)
14	Samudayik Vikas Bhavan, Khairapokhar	28	Prathamik Vidilya, Pathra
15	Utkramit Madhya Vidyalay, Bahera (Paschimi Bhag)	29	Utkramit Madhya Vidyalay, Gamhariya
15A	Utkramit Madhya Vidyalay, Bahera (Paschimi Bhag)	30	Prathamik Vidyalay, Aamas

Contd....

## Polling Station Level Election Results

### Polling Station-wise Votes Secured by Overall Top Five Parties in Sherghati Assembly in Assembly Election (AE) under Gaya Parliamentary Constituency in Bihar (2020)

Number of Polling Station	Winner - Manju Agrawal (RJD)	Runner-up - Vinod Prasad Yadav (JD(U))	3rd - Mukesh Kumar Yadav (LJP)	4th - Masaroor Alam (AIMIM)	5th - Omair Khan (JAPL)	NOTA	Other	Total Votes Secured
26	167	117	8	0	6	3	5	306
26A	167	79	4	3	1	8	10	272
27	162	83	35	1	5	8	11	305
27A	169	62	27	1	39	3	10	311
28	245	79	100	5	8	18	26	481
29	119	96	76	5	108	14	32	450
30	342	143	18	2	69	12	24	610
31	258	45	12	5	30	18	21	389
31A	356	15	6	2	16	1	1	397
32	159	99	34	6	103	15	20	436
33	473	65	31	8	51	22	14	664
34	94	183	20	12	8	24	49	390
35	227	108	44	34	16	15	35	479
36	79	132	117	22	104	7	53	514
37	195	74	22	0	0	12	13	316
38	162	181	75	1	5	19	28	471
38A	204	168	78	1	6	7	17	481
39	97	101	12	0	2	13	15	240
40	536	105	17	1	7	32	19	717
41	219	103	97	31	19	21	30	520
42	219	220	48	2	21	18	37	565
43	237	163	86	10	99	30	38	663
44	100	94	14	93	16	14	14	345
44A	160	115	36	23	2	11	13	360
45	148	171	9	0	6	8	23	365
45A	165	117	41	7	25	5	20	380
46	94	118	100	3	19	11	20	365
46A	68	203	13	37	41	8	5	375
47	302	115	97	7	18	18	27	584
48	78	135	92	0	5	10	23	343
49	120	10	42	73	22	6	11	284
50	103	81	55	32	46	15	35	367
50A	59	125	26	36	62	9	31	348
51	41	6	4	77	352	5	6	491
51A	14	2	9	91	342	4	6	468

Contd....

## Polling Station Level Election Results

### Winner, Runner-up and 3rd Party Position & Winning Margin According to Polling Stations in Sherghati Assembly in Assembly Election (AE) under Gaya Parliamentary Constituency in Bihar (2020)

Polling Station Number	Winner Party	Winner Votes (%)	Runner-up Party	Runner-up Votes (%)	Winning Margin Votes (%)	Third Party	Third Party Votes (%)	Other Votes (%)
52	RJD	193 (48.37)	LJP	153 (38.35)	40 (10.02)	JD(U)	22 (5.51)	31 (7.77)
52A	RJD	326 (78.93)	LJP	45 (10.9)	281 (68.03)	JD(U)	32 (7.75)	10 (2.42)
53	RJD	163 (29.74)	JD(U)	127 (23.18)	36 (6.56)	JAPL	116 (21.17)	142 (25.91)
54	RJD	286 (56.3)	JD(U)	94 (18.5)	192 (37.8)	LJP	54 (10.63)	74 (14.57)
55	RJD	235 (57.88)	JD(U)	99 (24.38)	136 (33.5)	LJP	50 (12.32)	22 (5.42)
56	JD(U)	217 (41.89)	RJD	145 (27.99)	72 (13.9)	LJP	60 (11.58)	96 (18.53)
57	RJD	459 (71.27)	LJP	102 (15.84)	357 (55.43)	JD(U)	40 (6.21)	43 (6.68)
58	JD(U)	113 (28.25)	LJP	109 (27.25)	4 (1)	RJD	102 (25.5)	76 (19)
59	RJD	213 (55.47)	JD(U)	46 (11.98)	167 (43.49)	LJP	38 (9.9)	87 (22.66)
59A	RJD	148 (57.81)	JD(U)	54 (21.09)	94 (36.72)	LJP	17 (6.64)	37 (14.45)
60	JAPL	124 (39.12)	RJD	68 (21.45)	56 (17.67)	LJP	63 (19.87)	62 (19.56)
60A	LJP	109 (29.86)	RJD	94 (25.75)	15 (4.11)	JD(U)	73 (20)	89 (24.38)
61	RJD	206 (86.92)	LJP	13 (5.49)	193 (81.43)	JD(U)	7 (2.95)	11 (4.64)
62	RJD	158 (41.8)	JAPL	145 (38.36)	13 (3.44)	AIMIM	45 (11.9)	30 (7.94)
62A	RJD	252 (62.53)	LJP	37 (9.18)	215 (53.35)	JAPL	26 (6.45)	88 (21.84)
63	JAPL	104 (26.4)	RJD	95 (24.11)	9 (2.29)	JD(U)	86 (21.83)	109 (27.66)
63A	RJD	134 (27.35)	JD(U)	129 (26.33)	5 (1.02)	LJP	93 (18.98)	134 (27.35)
64	JD(U)	99 (29.55)	LJP	77 (22.99)	22 (6.56)	RJD	73 (21.79)	86 (25.67)
64A	RJD	145 (38.36)	JAPL	64 (16.93)	81 (21.43)	LJP	57 (15.08)	112 (29.63)
65	AIMIM	247 (58.25)	JAPL	91 (21.46)	156 (36.79)	LJP	49 (11.56)	37 (8.73)
65A	AIMIM	292 (66.51)	RJD	67 (15.26)	225 (51.25)	JAPL	63 (14.35)	17 (3.87)
66	RJD	173 (49.86)	AIMIM	83 (23.92)	90 (25.94)	JD(U)	33 (9.51)	58 (16.71)
66A	RJD	221 (61.73)	AIMIM	61 (17.04)	160 (44.69)	JD(U)	35 (9.78)	41 (11.45)
67	LJP	237 (38.16)	RJD	199 (32.05)	38 (6.11)	JD(U)	90 (14.49)	95 (15.3)
68	RJD	421 (72.71)	LJP	91 (15.72)	330 (56.99)	JD(U)	13 (2.25)	54 (9.33)
69	RJD	224 (42.42)	JD(U)	216 (40.91)	8 (1.51)	LJP	25 (4.73)	63 (11.93)
69A	RJD	330 (68.75)	JD(U)	74 (15.42)	256 (53.33)	JAPL	26 (5.42)	50 (10.42)
70	JD(U)	194 (72.39)	RJD	40 (14.93)	154 (57.46)	JAPL	13 (4.85)	21 (7.84)
71	LJP	318 (67.52)	RJD	90 (19.11)	228 (48.41)	JD(U)	38 (8.07)	25 (5.31)
72	RJD	169 (41.52)	JD(U)	160 (39.31)	9 (2.21)	LJP	19 (4.67)	59 (14.5)
72A	RJD	266 (58.08)	JD(U)	108 (23.58)	158 (34.5)	LJP	22 (4.8)	62 (13.54)
73	RJD	267 (49.72)	JAPL	100 (18.62)	167 (31.1)	AIMIM	95 (17.69)	75 (13.97)
73A	RJD	385 (70.26)	JAPL	64 (11.68)	321 (58.58)	AIMIM	41 (7.48)	58 (10.58)
74	AIMIM	219 (48.24)	RJD	118 (25.99)	101 (22.25)	JAPL	93 (20.48)	24 (5.29)
74A	AIMIM	329 (78.52)	JAPL	37 (8.83)	292 (69.69)	RJD	31 (7.4)	22 (5.25)

Contd....

## Socio-Economic Amenities - Rural

### Access to Education Facilities

Particulars	Number of Villages (% of Population)				
	Available	Not Available	If Not Available (Distance of Nearest Facility)		
			A	B	C
Govt. Primary School	202 (87)	95 (13)	9 (2)	82 (11)	0 (0)
Private Primary School	19 (8)	278 (92)	0 (0)	1 (0)	0 (0)
Govt. Middle School	110 (58)	187 (42)	108 (25)	21 (4)	54 (12)
Private Middle School	17 (8)	280 (92)	0 (0)	0 (0)	0 (0)
Govt. Secondary School	17 (10)	280 (90)	15 (5)	18 (4)	240 (76)
Private Secondary School	14 (9)	283 (91)	0 (0)	0 (0)	0 (0)
Govt. Senior Secondary School	5 (3)	292 (97)	0 (0)	9 (2)	281 (95)
Private Senior Secondary School	2 (1)	295 (99)	0 (0)	0 (0)	2 (1)
Govt. Arts and Science Degree College	3 (3)	294 (97)	0 (0)	5 (1)	286 (95)
Private Arts and Science Degree College	3 (1)	294 (99)	0 (0)	0 (0)	0 (0)
Govt. Engineering College	0 (0)	297 (100)	0 (0)	0 (0)	0 (0)
Private Engineering College	0 (0)	297 (100)	0 (0)	0 (0)	297 (100)
Govt. Medicine College	0 (0)	297 (100)	0 (0)	0 (0)	297 (100)
Private Medicine College	0 (0)	297 (100)	0 (0)	0 (0)	0 (0)
Govt. Management Institute	0 (0)	297 (100)	0 (0)	0 (0)	297 (100)
Private Management Institute	0 (0)	297 (100)	0 (0)	0 (0)	0 (0)
Govt. Polytechnic	0 (0)	297 (100)	0 (0)	0 (0)	297 (100)
Private Polytechnic	0 (0)	297 (100)	0 (0)	0 (0)	0 (0)
Govt. Vocational Training School/ITI	0 (0)	297 (100)	0 (0)	0 (0)	297 (100)
Private Vocational Training School/ITI	0 (0)	297 (100)	0 (0)	0 (0)	0 (0)
Govt. Non Formal Training Centre	0 (0)	297 (100)	0 (0)	0 (0)	297 (100)
Private Non Formal Training Centre	0 (0)	297 (100)	0 (0)	0 (0)	0 (0)
Govt. School For Disabled	0 (0)	297 (100)	0 (0)	0 (0)	297 (100)
Private School For Disabled	0 (0)	297 (100)	0 (0)	0 (0)	0 (0)
Government Others	0 (0)	297 (100)	0 (0)	0 (0)	297 (100)
Private Others	0 (0)	297 (100)	0 (0)	0 (0)	0 (0)

Note : Distance A : Less than 5 km; B : Between 5-10 km; C : 10+ km.; Source : Data Analysis is based on 2011 Census.

## DISCLAIMER

The Terms of Use and Disclaimer of Datanet India Private Limited (hereinafter referred to as "Datanet") for use of this analysis report of **Sherghati Assembly Constituency (Sherghati Vidhan Sabha) :-**

1. **Assembly Factbook™** is a Registered Trade Mark owned by Datanet.
2. All the maps are sketched and graphical representation only and have not been drawn to the scale and also not to represent the actual geographical area or boundary of the unit.
3. The data for the aforesaid analysis is based on authentic sources and has been culled from the various publications of Census, CSO and NSSO for district and block level data, various central and state government departments, Central & State Elections Commissions and the concerned Returning Officers' releases, Electoral Rolls, Election results and allied publications, internal assessment, surveys, estimates and analysis. Therefore, certain adjustment of data at micro level may have been done to arrive closer to the macro data.
4. Data have been provided on an "As Is" and "As AVAILABLE" basis
5. The colours shown in the maps or diagram and charts of a particular party, alliance or AC are indicative and do not represent them.
6. This publication which includes maps, sheets, graphs and data would be the property under copyright of Datanet only. The user may use these for its internal study, analysis and research purposes. It's public display, re-selling or any commercial uses by the user are not allowed.
7. Datanet has taken due care and caution in compilation and processing of data and allied information, but does not guarantee the accuracy, adequacy or completeness of any information/analysis and will be not responsible for any errors or omissions or for the results obtained from the use of such information/analysis.
8. All the contents for the publication have been culled from various authentic sources and Datanet reasonably believes such sources to be reliable, but does not make any representations, express or implied as to the accuracy or fitness of use of such information. The information or contents of the information/analysis do not constitute advice and should not be relied upon in making (or refraining from making) any decision. Any reliance placed upon the information provided by Datanet is the sole responsibility and strictly at the user's risk.
9. In no event will Datanet be liable for any damages (including, without limitation, damages for loss of business projects, or loss of profits) arising in contract, tort or otherwise from the use of or inability to use any of its contents, or from any action taken (or refrained from being taken) as a result of using the analysis or any of its contents. Datanet its directors, owners, editors, officials, employees, distributor and agents or any associate will not be liable for any errors in the information contained or any consequences arising from the use of the contents of the provided information/analysis.
10. If any provision of these terms and conditions is held invalid or illegal or unenforceable for any reason by any court of competent jurisdiction, such provision shall be severed and the remainder of provisions of the terms and conditions shall continue in full force and effect as if the Term of Use had been executed with the invalid, illegal or unenforceable provision eliminated.
11. If there are any discrepancies in the information provided, please bring it to attention of Datanet for suitable rectification measures.

**Buy Online This Complete Book At**  
**Datanet India eBooks Store**

[www.indiastatpublications.com](http://www.indiastatpublications.com)

or go directly at

[http://www.indiastatpublications.com/  
Assembly\\_factbook/Bihar/Gaya/Sherghati](http://www.indiastatpublications.com/Assembly_factbook/Bihar/Gaya/Sherghati)

 **india**stat**elections**

ISBN : 978-93-5301-861-0

