



Bihar

# Assembly Factbook™

Wazirganj Assembly Constituency



Key Electoral Data of Wazirganj  
Assembly Constituency (Vidhan Sabha)

Bihar

# Assembly Factbook™

Wazirganj Assembly Constituency



Wazirganj Vidhan Sabha

## **Editor & Director**

Dr. R.K. Thukral

## **Research Editor**

Dr. Shafeeq Rahman

## **Compiled, Researched and Published by Datanet India Pvt. Ltd.**

D-100, 1st Floor,

Okhla Industrial Area, Phase-I,  
New Delhi- 110020.

Ph.: 91-11- 43580781-84

Email : support@indiastatpublications.com

Website : www.indiastatelections.com

## **Online Book Store :**

www.indiastatpublications.com

**Report No. :** AFB/BR-234-0125

**ISBN :** 978-93-5301-867-2

**First Edition :** January, 2018

**Eighth Updated Edition :** January, 2025

**Price :** Rs. 11500/-

US\$ 310

**© Datanet India Pvt. Ltd.**

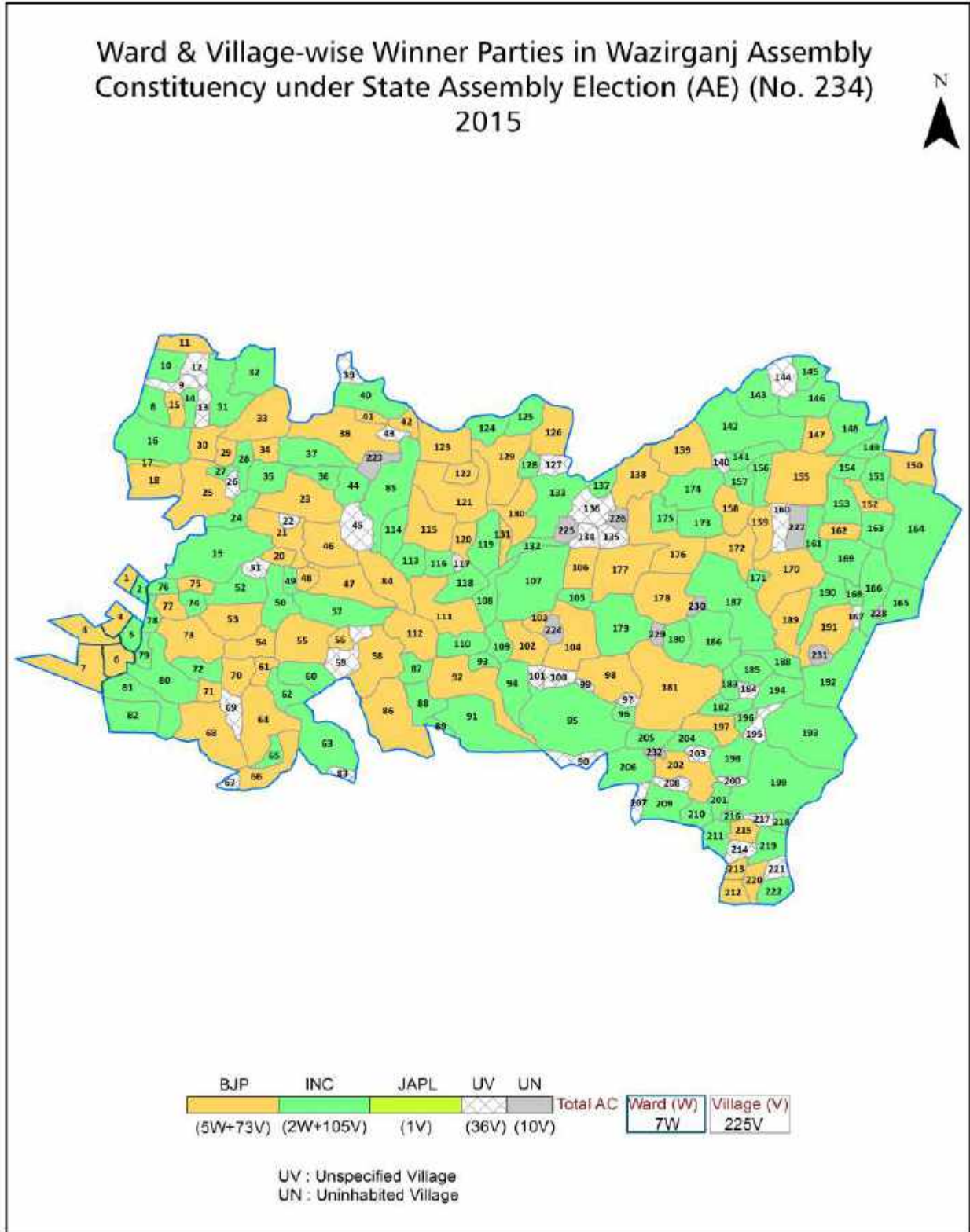
All rights reserved. No part of this book may be reproduced, stored in a retrieval system or transmitted in any form or by any means, mechanical photocopying, photographing, scanning, recording or otherwise without the prior written permission of the publisher. Please refer to Disclaimer at page no. 259 for the use of this publication.

Printed in India

# Contents

No.	Particulars	Page No.
	<b>Introduction</b>	
1	Assembly Constituency - (Vidhan Sabha) at a Glance   Features of Assembly as per Delimitation Commission of India (2008)	1-2
	<b>Location and Political Maps</b>	
2	Location Map   Boundaries of Assembly Constituency - (Vidhan Sabha) in District   Boundaries of Assembly Constituency under Parliamentary Constituency - (Lok Sabha)   Ward & Village-wise Winner Parties- 2024, 2020, 2019, 2015, 2014, 2010 and 2009	3-11
	<b>Administrative Setup (2011)</b>	
3	District   Sub-district   Towns   Villages   Inhabited Villages   Uninhabited Villages   Village Panchayat   Intermediate Panchayat	12-24
	<b>Demographics (2011)</b>	
4	Population   Households   Rural/Urban Population   Ward and Villages by Population Size   Sex Ratio (Total & 0-6 Years)   Religious Population   Social Population   Literacy Rate	25-27
	<b>Electoral Features</b>	
5	Important Dates of Last Elections Held   Electors by Gender   Service Electors   Voters   Voters Turnout   Polling Stations & Average Number of Electors per Polling Station   Electors by Age Group   Present Elected Representatives	28-33
	<b>Historical Summary Election Results</b>	
6	Vote Share of Major Parties   Winning Margin (Number & Percentage)   Polarity of Parties   Summary Result of Assembly Segment of Parliamentary Elections 2024, 2019, 2014 and 2009   Summary Result of Assembly Elections 2020, 2015 and 2010	34-43
	<b>Polling Station Level Election Results</b>	
7	Name and Number of Polling Station 2024, 2020, 2019, 2015, 2014, 2010 and 2009   Polling Station-wise Electors, Voters & Voters Turnout 2024, 2020, 2019, 2015, 2014, 2010 and 2009   Polling Station wise Elections Results 2024, 2020, 2019, 2015, 2014, 2010 and 2009	44-239
	<b>Share of Assembly Constituency</b>	
8	Share of Assembly Constituency - (Vidhan Sabha) in State, District and Parliamentary Constituency - (Lok Sabha)	240
	<b>Socio-Economic Amenities (2011)</b>	
9	Access to Administrative Units   Agricultural, Manufacturing and Industrial Commodities   Demographic Indicators   Education   Health & Manpower   Drinking Water Supply   Sanitation   Entertainment and Recreations Infrastructure   Power   Food Allocation Distribution and Marketing of Agriculture Commodities Infrastructure   Transport and Road Infrastructure   Communication   Banking and Financial Services   Land Use   Irrigation Source	242-255
10	<b>Abbreviation &amp; Sources</b>	256-258
11	<b>Disclaimer</b>	259

Location & Political Map





## Administrative Setup

### List of Village Panchayat & Intermediate Panchayat (Block) Name - 2011

Village Name	Village Panchayat Name	Intermediate Panchayat Name
Abgila	Baragandhar	Manpur
Alawal Chak	Bhore	Manpur
Amaitha	Pater Mangrawan	Wazirganj
Amari	Sohaipur	Manpur
Amethi	Amethi	Wazirganj
Amra	Sohaipur	Manpur
Amu Chak	Tarwan	Wazirganj
Arhwan	Pura	Wazirganj
Aropur	Amethi	Wazirganj
Asnauli	Bishunpur	Wazirganj
Babhandih Wajirganj	Punawan	Wazirganj
Badahpur	Bhore	Manpur
Badra	Bhore	Manpur
Bagahi Kalan	Sohaipur	Manpur
Bahera	Karjara	Wazirganj
Bahhni	Amethi	Wazirganj
Baijal Tetariya	Lakhanpur	Manpur
Bailo	Ghuriawan	Wazirganj
Bairiya	Sahiya	Wazirganj
Bajaul	Mahugain	Wazirganj
Baliari	Kenar Fatehpur	Wazirganj
Bandhuwa	Sohaipur	Manpur
Baniyadh	Bishunpur	Wazirganj
Bara	Gere	Manpur
Bara	Tarwan	Wazirganj
Barhai Bigha	Tarwan	Wazirganj
Basua	Pater Mangrawan	Wazirganj
Bazidpur	Pater Mangrawan	Wazirganj
Belhanta	Kaiya	Manpur

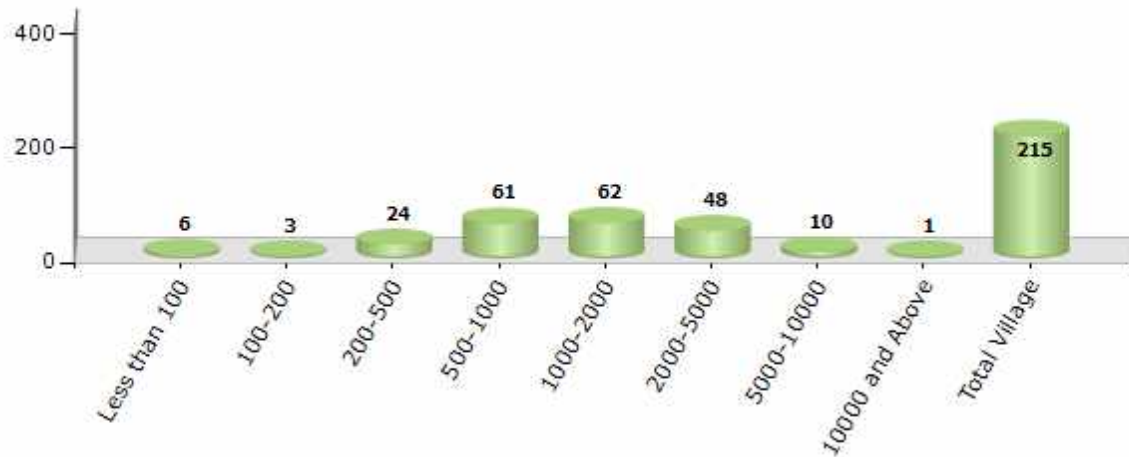
Contd....

## Demographics

### Number of Villages by Population Size - 2011

Less than 100	100-200	200-500	500-1000	1000-2000	2000-5000	5000-10000	10000 and Above	Total Village
6	3	24	61	62	48	10	1	215

Number of Villages by Population Size - 2011

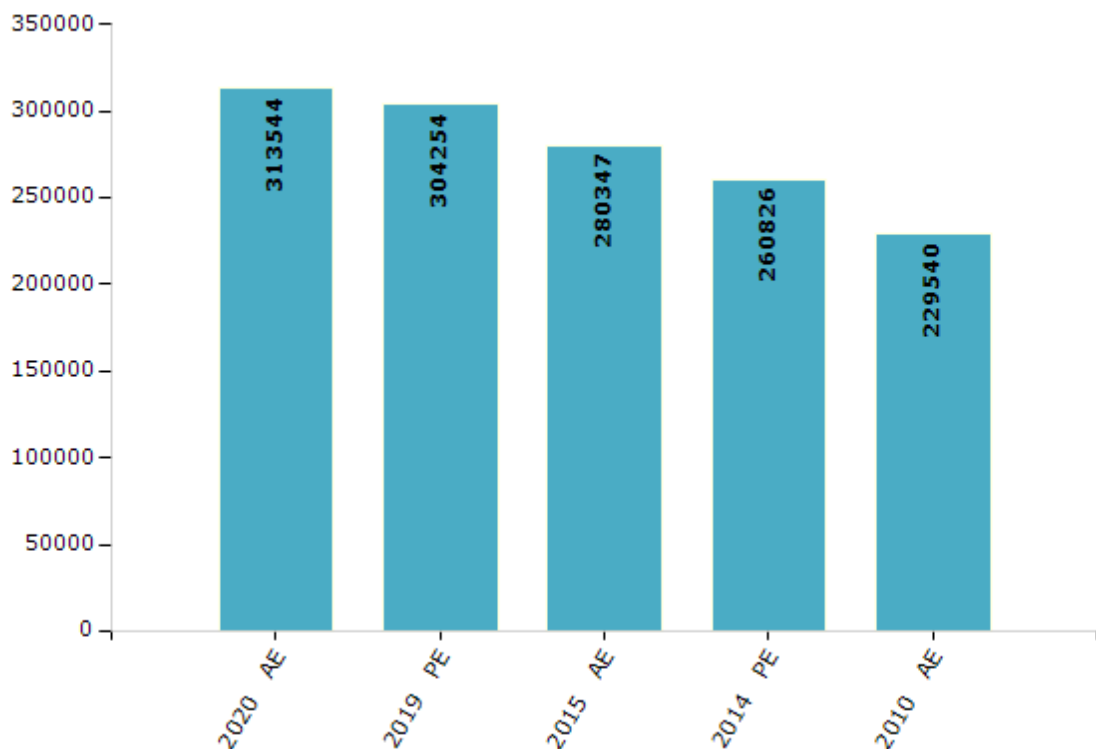


## Electoral Features

### Electors by Male & Female

Year	Male	Female	Others	Total	Year	Male	Female	Others	Total
2020 AE	161977	151562	5	313544	1995 AE	-	-	-	-
2019 PE	157508	146742	4	304254	1990 AE	-	-	-	-
2015 AE	147200	133139	8	280347	1985 AE	-	-	-	-
2014 PE	138548	122278	0	260826	1980 AE	-	-	-	-
2010 AE	122024	107516	0	229540	1977 AE	-	-	-	-
2009 PE	-	-	-	-	1972 AE	-	-	-	-
2005 (Oct) AE	-	-	-	-	1969 AE	-	-	-	-
2005 (Feb) AE	-	-	-	-	1967 AE	-	-	-	-
2004 PE	-	-	-	-	1962 AE	-	-	-	-
2000 AE	-	-	-	-	1957 AE	-	-	-	-
1999 PE	-	-	-	-	1952 AE	-	-	-	-

Number of Electors



Note : AE : Assembly Election, PE : Assembly Segment of Parliamentary Election

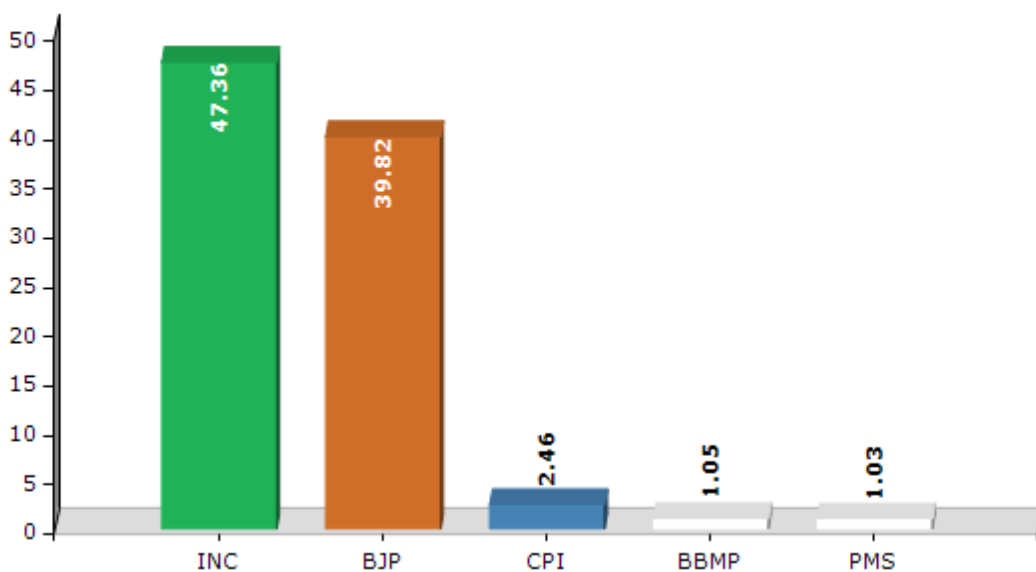


## Historical Summary Election Results

### Summary Result of Assembly Election - 2015

Candidate Name	Party	Votes	Votes %
Awadhesh Kumar Singh	INC	80107	47.36
Birendra Singh	BJP	67348	39.82
Krishan Dev Yadav	CPI	4158	2.46
Sanjay Prasad	BBMP	1774	1.05
Akhilesh Kumar	PMS	1743	1.03
Jitendra Kumar Yadav	JAPL	1738	1.03
Dipak Kumar	IND	1541	0.91
Ram Sewak Prasad	BSP	1509	0.89
Soni Devi	GJDS	1090	0.64
Md. Mansur Ansari	SABJAN	1007	0.6
Nandelal Yadav	RMEP	693	0.41
Abhishek Kumar	IPTY	567	0.34
	NOTA	5869	3.47

Votes Percentage of Top Parties - 2015



## Polling Station Level Election Results

### Number and Name of Polling Stations (PS) (2020)

Number of Polling Stations	Name of Polling Stations	Number of Polling Stations	Name of Polling Stations
1	Madhya Vidhyalay, Khanjahanpur (Naya Bhawan) Room No.1	12A	Gandhi Nagar Samudayik Bhawan (Baya Bhag)
1A	Madhya Vidhyalay, Khanjahanpur (Naya Bhawan) Room No.1	13	Madhya Vidhyaly Manpur Adda, Kamra No.3
2	Madhya Vidhyalay, Khanjahanpur (Naya Bhawan) Room No.2	13A	Madhya Vidhyaly Manpur Adda, Kamra No.3
2A	Madhya Vidhyalay, Khanjahanpur (Naya Bhawan) Room No.2	14	Madhya Vidhyaly Manpur Adda, Kamra NO. 1
3	Madhya Vidhyalay, Kukra	14A	Madhya Vidhyaly Manpur Adda, Kamra NO. 1
3A	Madhya Vidhyalay, Kukra	15	Primary Vidhyaly Titaiganj, Manpur, Room No 1
4	Madhya Vidyalay, Manpur Adda Kamra No.5	15A	Primary Vidhyaly Titaiganj, Manpur, Room No 1
4A	Madhya Vidyalay, Manpur Adda Kamra No.5	16	Madhya Vidhyalay, Manpur Adda
5	Urdu Prathamik Vidyalay, Pehani (Daya Bhag)	16A	Madhya Vidhyalay, Manpur Adda
5A	Urdu Prathamik Vidyalay, Pehani (Daya Bhag)	17	Madhya Vidhyalay, Manpur Adada (Purwi Bhag)
6	Urdu Prathamik Vidyalay, Pehani (Baya Bhag)	17A	Madhya Vidhyalay, Manpur Adada (Purwi Bhag)
7	Prathamik Vidyalay, Gopalganj (Nagar Nigam Dakshini)	18	Prathamik Vidhyalay, Baijanath Sahay Lane
7A	Prathamik Vidyalay, Gopalganj (Nagar Nigam Dakshini)	18A	Prathamik Vidhyalay, Baijanath Sahay Lane
8	Anganabadi Kendra, Surya Pokhar (Baya Bhag)	19	Government Dying House, Gopalganj Road (Purab Utar Bhag)
9	Urdu Prathamik Vidhyalay, Pathan Toli, Manpur	19A	Government Dying House, Gopalganj Road (Purab Utar Bhag)
9A	Urdu Prathamik Vidhyalay, Pathan Toli, Manpur	20	Government Dying House, Gopalganj Road (Utari Bhag)
10	Madhya Vidhyalay, Khajahanpur (Naya Bhawan) Room No.3	20A	Government Dying House, Gopalganj Road (Utari Bhag)
10A	Madhya Vidhyalay, Khajahanpur (Naya Bhawan) Room No.3	21	Government Dying House, Gopalganj Road (Dakshini Bhag)
11	Madhya Vidhyalay, Khajahanpur (Naya Bhawan) Room No.4	21A	Government Dying House, Gopalganj Road (Dakshini Bhag)
11A	Madhya Vidhyalay, Khajahanpur (Naya Bhawan) Room No.4	22	Prathamik Vidyalay Titaiganj, Manpur, Room No 2
12	Gandhi Nagar Samudayik Bhawan (Baya Bhag)	22A	Prathamik Vidyalay Titaiganj, Manpur, Room No 2

Contd....

## Polling Station Level Election Results

### Polling Station-wise Votes Secured by Overall Top Five Parties in Wazirganj Assembly in Assembly Election (AE) under Gaya Parliamentary Constituency in Bihar (2020)

Number of Polling Station	Winner - Birendra Singh (BJP)	Runner-up - Shashi Shekhar Singh (INC)	3rd - Shital Prasad Yadav (IND)	4th - Chitranjan Kumar (BHRTSBLP)	5th - Shreedhar Prasad (RLSP)	NOTA	Other	Total Votes Secured
19A	133	225	3	3	3	4	54	425
20	176	91	5	1	2	1	70	346
20A	54	257	5	0	0	4	54	374
21	128	143	2	0	1	4	30	308
21A	208	53	4	2	2	7	117	393
22	211	73	3	0	3	5	58	353
22A	243	106	6	2	5	5	54	421
23	244	65	1	7	3	2	23	345
24	212	25	2	1	1	4	20	265
24A	163	33	0	0	1	2	11	210
25	191	50	4	2	0	3	21	271
25A	210	59	0	1	3	3	20	296
26	335	79	2	13	1	0	25	455
26A	209	164	5	5	2	8	33	426
27	194	69	14	14	5	2	30	328
27A	135	75	7	3	1	0	16	237
28	114	105	29	5	0	1	18	272
28A	83	146	26	4	0	0	13	272
29	89	306	7	7	2	3	42	456
29A	159	167	1	12	2	4	38	383
30	130	202	3	0	0	4	34	373
30A	145	226	0	0	3	1	43	418
31	160	133	3	6	2	0	14	318
31A	150	119	6	0	5	1	27	308
32	264	33	4	10	4	7	35	357
32A	237	74	2	6	13	4	35	371
33	192	147	4	1	6	1	16	367
33A	256	72	4	1	0	3	8	344
34	285	87	6	14	0	2	22	416
35	216	82	0	4	2	1	8	313
35A	220	71	0	1	1	3	5	301
36	230	58	1	1	9	2	17	318
36A	237	48	2	3	11	3	22	326
37	207	53	0	4	8	5	12	289
37A	168	53	1	0	1	8	5	236

Contd....

## Polling Station Level Election Results

### Winner, Runner-up and 3rd Party Position & Winning Margin According to Polling Stations in Wazirganj Assembly in Assembly Election (AE) under Gaya Parliamentary Constituency in Bihar (2020)

Polling Station Number	Winner Party	Winner Votes (%)	Runner-up Party	Runner-up Votes (%)	Winning Margin Votes (%)	Third Party	Third Party Votes (%)	Other Votes (%)
38	BJP	403 (75.05)	INC	86 (16.01)	317 (59.04)	RLSP	15 (2.79)	33 (6.15)
39	BJP	175 (65.06)	INC	72 (26.77)	103 (38.29)	JAPL	5 (1.86)	17 (6.32)
39A	BJP	174 (53.7)	INC	118 (36.42)	56 (17.28)	JAPL	11 (3.4)	21 (6.48)
40	BJP	164 (75.23)	INC	27 (12.39)	137 (62.84)	JAPL	12 (5.5)	15 (6.88)
40A	BJP	131 (57.96)	INC	59 (26.11)	72 (31.85)	IND (SPY)	13 (5.75)	23 (10.18)
41	BJP	189 (71.59)	INC	70 (26.52)	119 (45.07)	BHRTSBLP	3 (1.14)	2 (0.76)
42	BJP	126 (63.96)	INC	56 (28.43)	70 (35.53)	BHRTSBLP	4 (2.03)	11 (5.58)
42A	BJP	194 (65.1)	INC	83 (27.85)	111 (37.25)	IND (SPY)	5 (1.68)	16 (5.37)
43	BJP	178 (62.02)	JAPL	71 (24.74)	107 (37.28)	BHRTSBLP	19 (6.62)	19 (6.62)
43A	BJP	110 (67.07)	JAPL	39 (23.78)	71 (43.29)	INC	8 (4.88)	7 (4.27)
44	BJP	166 (63.85)	JAPL	66 (25.38)	100 (38.47)	BHRTSBLP	14 (5.38)	14 (5.38)
44A	BJP	211 (66.35)	JAPL	62 (19.5)	149 (46.85)	INC	25 (7.86)	20 (6.29)
45	INC	245 (42.68)	BJP	166 (28.92)	79 (13.76)	JAPL	72 (12.54)	91 (15.85)
46	IND (SPY)	237 (41.07)	INC	162 (28.08)	75 (12.99)	BJP	94 (16.29)	84 (14.56)
47	INC	155 (53.26)	BJP	97 (33.33)	58 (19.93)	IND (RKV)	9 (3.09)	30 (10.31)
47A	BJP	165 (58.93)	INC	108 (38.57)	57 (20.36)	IND (RKV)	2 (0.71)	5 (1.79)
48	RLSP	394 (57.94)	BJP	108 (15.88)	286 (42.06)	INC	90 (13.24)	88 (12.94)
49	RLSP	303 (45.84)	BJP	238 (36.01)	65 (9.83)	INC	24 (3.63)	96 (14.52)
50	BJP	307 (64.09)	INC	72 (15.03)	235 (49.06)	RLSP	33 (6.89)	67 (13.99)
50A	BJP	230 (53.99)	INC	59 (13.85)	171 (40.14)	BHRTSBLP	46 (10.8)	91 (21.36)
51	BJP	245 (37.75)	INC	231 (35.59)	14 (2.16)	IND (SPY)	21 (3.24)	152 (23.42)
52	INC	198 (52.52)	BJP	135 (35.81)	63 (16.71)	IND (RKS)	10 (2.65)	34 (9.02)
52A	BJP	132 (46.98)	INC	101 (35.94)	31 (11.04)	RLSP	14 (4.98)	34 (12.1)
53	INC	232 (59.34)	IND (SPY)	66 (16.88)	166 (42.46)	BJP	39 (9.97)	54 (13.81)
54	INC	299 (58.06)	BJP	117 (22.72)	182 (35.34)	IND (SPY)	27 (5.24)	72 (13.98)
55	INC	165 (37)	BJP	133 (29.82)	32 (7.18)	IND (SPY)	68 (15.25)	80 (17.94)
55A	RLSP	263 (58.44)	BJP	128 (28.44)	135 (30)	BHRTSBLP	13 (2.89)	46 (10.22)
56	RLSP	156 (36.71)	INC	115 (27.06)	41 (9.65)	BJP	104 (24.47)	50 (11.76)
56A	BJP	245 (57.24)	INC	65 (15.19)	180 (42.05)	RLSP	36 (8.41)	82 (19.16)
57	INC	238 (42.65)	BJP	166 (29.75)	72 (12.9)	IND (RKV)	39 (6.99)	115 (20.61)
58	BJP	264 (59.59)	INC	78 (17.61)	186 (41.98)	BHRTSBLP	22 (4.97)	79 (17.83)
58A	BJP	323 (78.4)	INC	44 (10.68)	279 (67.72)	IND (SPY)	7 (1.7)	38 (9.22)
59	BJP	213 (44.75)	INC	189 (39.71)	24 (5.04)	IND (SPY)	14 (2.94)	60 (12.61)
59A	BJP	201 (50.76)	INC	83 (20.96)	118 (29.8)	RLSP	60 (15.15)	52 (13.13)
60	BJP	250 (56.31)	RLSP	94 (21.17)	156 (35.14)	INC	45 (10.14)	55 (12.39)

Contd....

## Socio-Economic Amenities - Rural

### Access to Education Facilities

Particulars	Number of Villages (% of Population)				
	Available	Not Available	If Not Available (Distance of Nearest Facility)		
			A	B	C
Govt. Primary School	185 (94)	30 (6)	5 (2)	24 (3)	0 (0)
Private Primary School	20 (12)	195 (88)	0 (0)	0 (0)	0 (0)
Govt. Middle School	102 (67)	113 (33)	80 (24)	8 (1)	23 (7)
Private Middle School	8 (5)	207 (95)	0 (0)	0 (0)	0 (0)
Govt. Secondary School	16 (14)	199 (86)	0 (0)	8 (3)	189 (81)
Private Secondary School	4 (2)	211 (98)	0 (0)	0 (0)	1 (1)
Govt. Senior Secondary School	13 (10)	202 (90)	0 (0)	0 (0)	201 (88)
Private Senior Secondary School	4 (3)	211 (97)	0 (0)	0 (0)	0 (0)
Govt. Arts and Science Degree College	1 (1)	214 (99)	13 (12)	36 (18)	143 (57)
Private Arts and Science Degree College	1 (1)	214 (99)	0 (0)	7 (2)	15 (10)
Govt. Engineering College	0 (0)	215 (100)	0 (0)	0 (0)	0 (0)
Private Engineering College	0 (0)	215 (100)	0 (0)	0 (0)	215 (100)
Govt. Medicine College	0 (0)	215 (100)	0 (0)	0 (0)	215 (100)
Private Medicine College	0 (0)	215 (100)	0 (0)	0 (0)	0 (0)
Govt. Management Institute	0 (0)	215 (100)	0 (0)	0 (0)	215 (100)
Private Management Institute	0 (0)	215 (100)	0 (0)	0 (0)	0 (0)
Govt. Polytechnic	0 (0)	215 (100)	0 (0)	0 (0)	215 (100)
Private Polytechnic	0 (0)	215 (100)	0 (0)	0 (0)	0 (0)
Govt. Vocational Training School/ITI	0 (0)	215 (100)	0 (0)	0 (0)	215 (100)
Private Vocational Training School/ITI	0 (0)	215 (100)	0 (0)	0 (0)	0 (0)
Govt. Non Formal Training Centre	0 (0)	215 (100)	0 (0)	0 (0)	215 (100)
Private Non Formal Training Centre	0 (0)	215 (100)	0 (0)	0 (0)	0 (0)
Govt. School For Disabled	0 (0)	215 (100)	0 (0)	0 (0)	215 (100)
Private School For Disabled	0 (0)	215 (100)	0 (0)	0 (0)	0 (0)
Government Others	0 (0)	215 (100)	0 (0)	0 (0)	215 (100)
Private Others	0 (0)	215 (100)	0 (0)	0 (0)	0 (0)

Note : Distance A : Less than 5 km; B : Between 5-10 km; C : 10+ km.; Source : Data Analysis is based on 2011 Census.

## DISCLAIMER

The Terms of Use and Disclaimer of Datanet India Private Limited (hereinafter referred to as "Datanet") for use of this analysis report of **Wazirganj Assembly Constituency (Wazirganj Vidhan Sabha)** :-

1. **Assembly Factbook™** is a Registered Trade Mark owned by Datanet.
2. All the maps are sketched and graphical representation only and have not been drawn to the scale and also not to represent the actual geographical area or boundary of the unit.
3. The data for the aforesaid analysis is based on authentic sources and has been culled from the various publications of Census, CSO and NSSO for district and block level data, various central and state government departments, Central & State Elections Commissions and the concerned Returning Officers' releases, Electoral Rolls, Election results and allied publications, internal assessment, surveys, estimates and analysis. Therefore, certain adjustment of data at micro level may have been done to arrive closer to the macro data.
4. Data have been provided on an "As Is" and "As AVAILABLE" basis
5. The colours shown in the maps or diagram and charts of a particular party, alliance or AC are indicative and do not represent them.
6. This publication which includes maps, sheets, graphs and data would be the property under copyright of Datanet only. The user may use these for its internal study, analysis and research purposes. It's public display, re-selling or any commercial uses by the user are not allowed.
7. Datanet has taken due care and caution in compilation and processing of data and allied information, but does not guarantee the accuracy, adequacy or completeness of any information/analysis and will be not responsible for any errors or omissions or for the results obtained from the use of such information/analysis.
8. All the contents for the publication have been culled from various authentic sources and Datanet reasonably believes such sources to be reliable, but does not make any representations, express or implied as to the accuracy or fitness of use of such information. The information or contents of the information/analysis do not constitute advice and should not be relied upon in making (or refraining from making) any decision. Any reliance placed upon the information provided by Datanet is the sole responsibility and strictly at the user's risk.
9. In no event will Datanet be liable for any damages (including, without limitation, damages for loss of business projects, or loss of profits) arising in contract, tort or otherwise from the use of or inability to use any of its contents, or from any action taken (or refrained from being taken) as a result of using the analysis or any of its contents. Datanet its directors, owners, editors, officials, employees, distributor and agents or any associate will not be liable for any errors in the information contained or any consequences arising from the use of the contents of the provided information/analysis.
10. If any provision of these terms and conditions is held invalid or illegal or unenforceable for any reason by any court of competent jurisdiction, such provision shall be severed and the remainder of provisions of the terms and conditions shall continue in full force and effect as if the Term of Use had been executed with the invalid, illegal or unenforceable provision eliminated.
11. If there are any discrepancies in the information provided, please bring it to attention of Datanet for suitable rectification measures.



**Buy Online This Complete Book At  
Datanet India eBooks Store**

[www.indiastatpublications.com](http://www.indiastatpublications.com)

or go directly at

[http://www.indiastatpublications.com/  
Assembly\\_factbook/Bihar/Gaya/Wazirganj](http://www.indiastatpublications.com/Assembly_factbook/Bihar/Gaya/Wazirganj)

 **india**stat**elections**

ISBN : 978-93-5301-867-2



9 789353 018672