



Bihar

Assembly Factbook™

Baikunthpur Assembly Constituency



Key Electoral Data of Baikunthpur
Assembly Constituency (Vidhan Sabha)

Bihar

Assembly Factbook™

Baikunthpur Assembly Constituency



Baikunthpur Vidhan Sabha

Editor & Director

Dr. R.K. Thukral

Research Editor

Dr. Shafeeq Rahman

Compiled, Researched and Published by Datanet India Pvt. Ltd.

D-100, 1st Floor,

Okhla Industrial Area, Phase-I,
New Delhi- 110020.

Ph.: 91-11- 43580781-84

Email : support@indiastatpublications.com

Website : www.indiastatelections.com

Online Book Store :

www.indiastatpublications.com

Report No. : AFB/BR-099-0125

ISBN : 978-93-5301-813-9

First Edition : January, 2018

Eighth Updated Edition : January, 2025

Price : Rs. 11500/-

US\$ 310

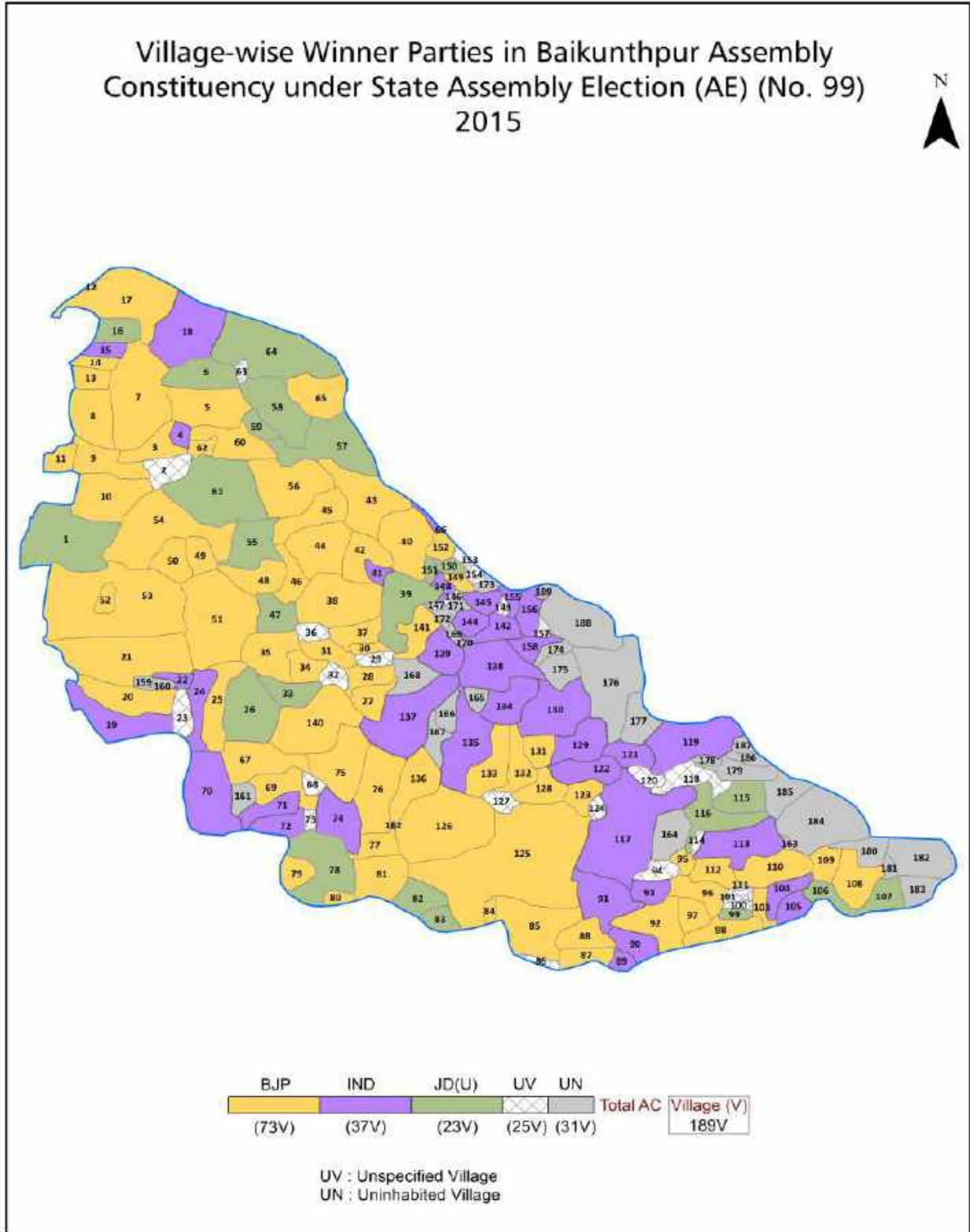
© Datanet India Pvt. Ltd.

All rights reserved. No part of this book may be reproduced, stored in a retrieval system or transmitted in any form or by any means, mechanical photocopying, photographing, scanning, recording or otherwise without the prior written permission of the publisher. Please refer to Disclaimer at page no. 254 for the use of this publication.

Printed in India

No.	Particulars	Page No.
	Introduction	
1	Assembly Constituency - (Vidhan Sabha) at a Glance Features of Assembly as per Delimitation Commission of India (2008)	1-2
	Location and Political Maps	
2	Location Map Boundaries of Assembly Constituency - (Vidhan Sabha in District Boundaries of Assembly Constituency under Parliamentary Constituency - (Lok Sabha) Village-wise Winner Parties- 2024, 2020, 2019, 2015, 2014, 2010 and 2009	3-11
	Administrative Setup (2011)	
3	District Sub-district Towns Villages Inhabited Villages Uninhabited Villages Village Panchayat Intermediate Panchayat	12-20
	Demographics (2011)	
4	Population Households Rural/Urban Population Villages by Population Size Sex Ratio (Total & 0-6 Years) Religious Population Social Population Literacy Rate	21-22
	Electoral Features	
5	Important Dates of Last Elections Held Electors by Gender Service Electors Voters Voters Turnout Polling Stations & Average Number of Electors per Polling Station Electors by Age Group Present Elected Representatives	23-28
	Historical Summary Election Results	
6	Vote Share of Major Parties Winning Margin (Number & Percentage Polarity of Parties Summary Result of Assembly Segment of Parliamentary Elections 2024, 2019, 2014, 2009, 2004 and 1999 Summary Result of Assembly Elections 2020, 2015, 2010, 2005 (Oct), 2005 (Feb), 2000, 1995, 1990, 1985, 1980, 1977, 1972, 1969, 1967, 1962, 1957 and 1952	29-54
	Polling Station Level Election Results	
7	Name and Number of Polling Station 2024, 2020, 2019, 2015, 2014, 2010 and 2009 Polling Station-wise Electors, Voters & Voters Turnout 2024, 2020, 2019, 2015, 2014, 2010 and 2009 Polling Station wise Elections Results 2024, 2020, 2019, 2015, 2014, 2010 and 2009	55-233
	Share of Assembly Constituency	
8	Share of Assembly Constituency - (Vidhan Sabha) in State, District and Parliamentary Constituency - (Lok Sabha)	234
	Socio-Economic Amenities (2011)	
9	Access to Administrative Units Agricultural, Manufacturing and Industrial Commodities Demographic Indicators Education Health & Manpower Drinking Water Supply Sanitation Entertainment and Recreations Infrastructure Power Food Allocation Distribution and Marketing of Agriculture Commodities Infrastructure Transport and Road Infrastructure Communication Banking and Financial Services Land Use Irrigation Source	236-250
10	Abbreviation & Sources	251-253
11	Disclaimer	254

Location & Political Map



Administrative Setup

List of Village Panchayat & Intermediate Panchayat (Block) Name - 2011

Village Name	Village Panchayat Name	Intermediate Panchayat Name
Ajbi Nagar	Ajbi Nagar	Baikunthpur
Alapur	Jagdispur	Baikunthpur
Amarpura	Amarpura	Sidhwalia
Baghwar Nizamat	Salempur West	Barauli
Bahadura	Mahammadpur	Sidhwalia
Bahrampur	Chiuntaha	Baikunthpur
Baikunthpur	Chiuntaha	Baikunthpur
Bakhraur	Bakhraur	Sidhwalia
Bakhri	Bakhri	Baikunthpur
Balha	Gamhari	Baikunthpur
Balra	Hasanpur	Barauli
Bamon	Bandhauri Banaura	Baikunthpur
Bangra	Bangra	Baikunthpur
Banhaulai Banaura	Bandhauri Banaura	Baikunthpur
Banjaria	Amarpura	Sidhwalia
Bankati	Khaira Azam	Baikunthpur
Bansghat Masuaria	Bansghat Masuaria	Baikunthpur
Barahima	Supauli	Sidhwalia
Basaha	Jagdispur	Baikunthpur
Basant Chhapra	Bansghat Masuaria	Baikunthpur
Bhagwanpur	Chiuntaha	Baikunthpur
Bhilarpur	Chamanpura	Baikunthpur
Bhimpurwa	Parsauni	Baikunthpur
Bhojpurwa	Mahammadpur	Sidhwalia
Bilarpur	Chamanpura	Baikunthpur
Bishunpura	Bucheya, Kusahar	Sidhwalia
Bistaul	Dharambari	Baikunthpur
Bucheya	Bucheya	Sidhwalia
Budhsi	Budhsi	Sidhwalia

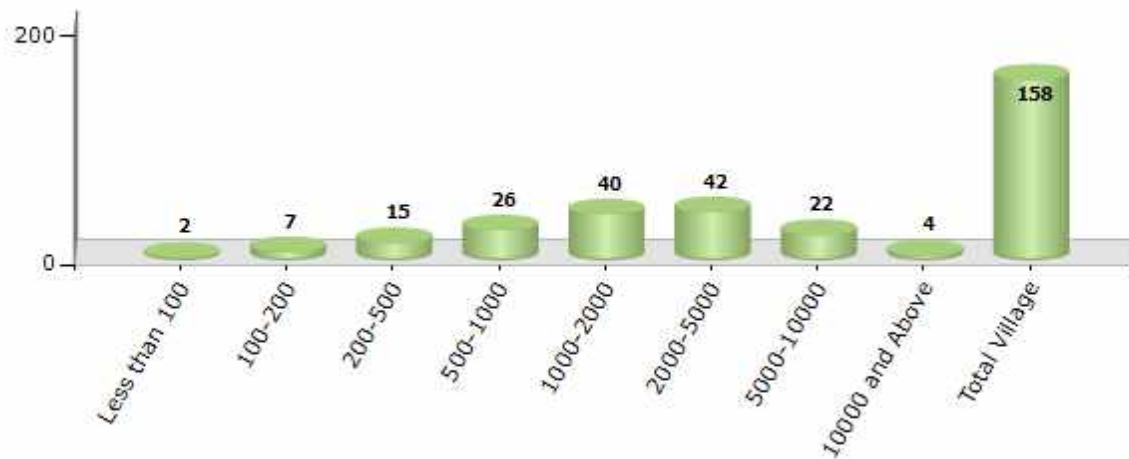
Contd....

Demographics

Number of Villages by Population Size - 2011

Less than 100	100-200	200-500	500-1000	1000-2000	2000-5000	5000-10000	10000 and Above	Total Village
2	7	15	26	40	42	22	4	158

Number of Villages by Population Size - 2011

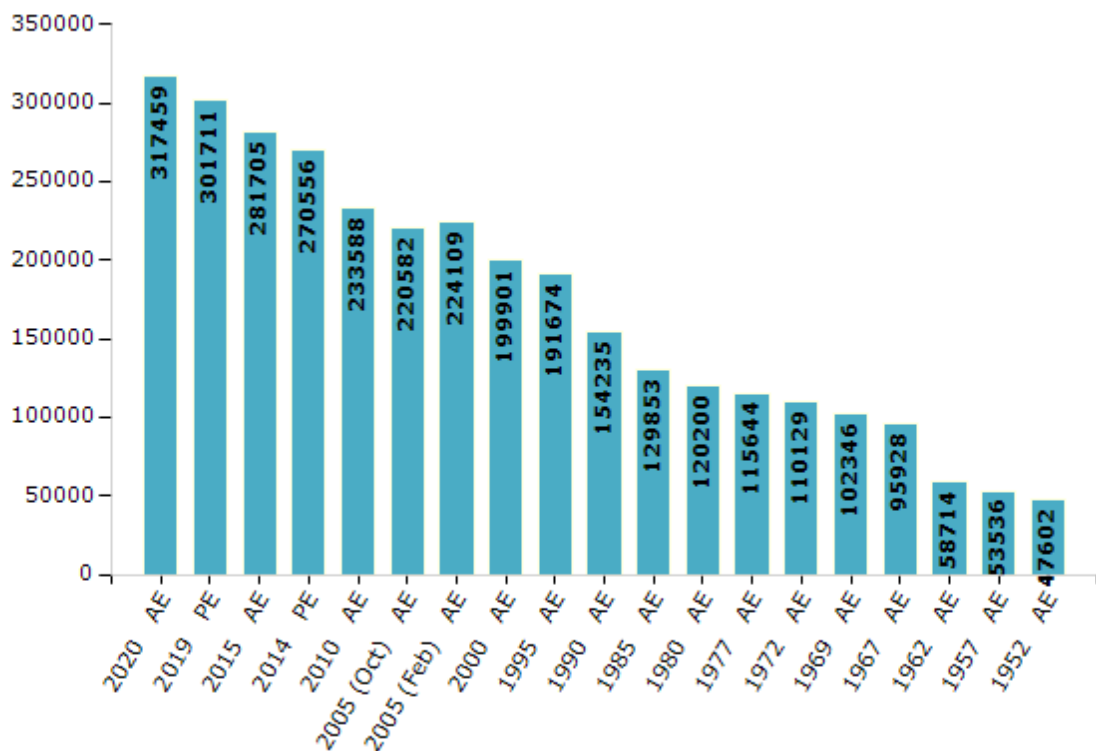


Electoral Features

Electors by Male & Female

Year	Male	Female	Others	Total	Year	Male	Female	Others	Total
2020 AE	164314	153137	8	317459	1995 AE	103915	87759	-	191674
2019 PE	155957	145747	7	301711	1990 AE	82629	71606	-	154235
2015 AE	148021	133679	5	281705	1985 AE	70340	59513	-	129853
2014 PE	143913	126641	2	270556	1980 AE	66618	53582	-	120200
2010 AE	125488	108100	0	233588	1977 AE	58986	56658	-	115644
2009 PE	-	-	-	-	1972 AE	53174	56955	-	110129
2005 (Oct) AE	118169	102413	-	220582	1969 AE	60548	41798	-	102346
2005 (Feb) AE	120805	103304	-	224109	1967 AE	-	-	-	95928
2004 PE	-	-	-	-	1962 AE	-	-	-	58714
2000 AE	107975	91926	-	199901	1957 AE	-	-	-	53536
1999 PE	-	-	-	-	1952 AE	-	-	-	47602

Number of Electors



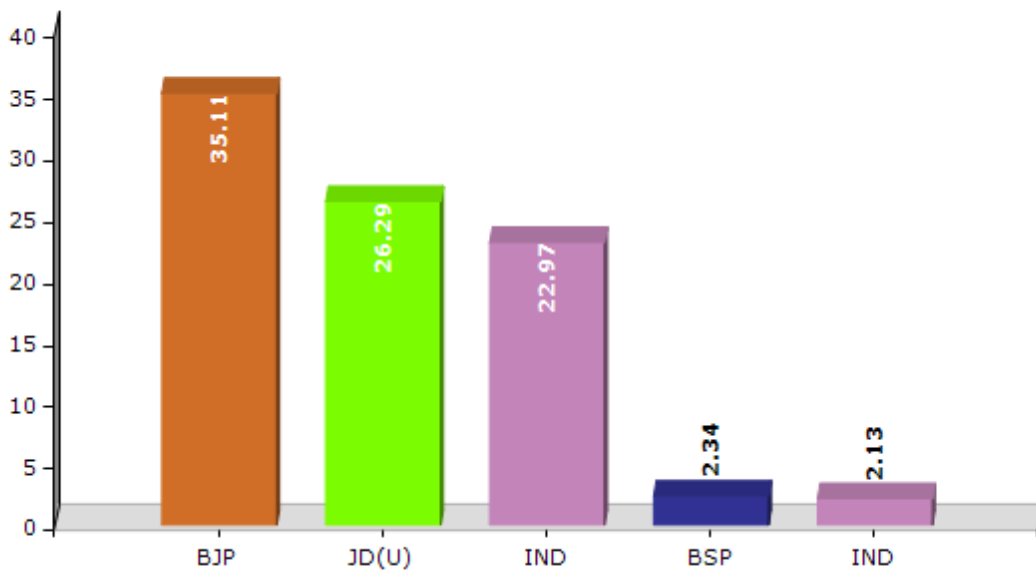
Note : AE : Assembly Election, PE : Assembly Segment of Parliamentary Election

Historical Summary Election Results

Summary Result of Assembly Election - 2015

Candidate Name	Party	Votes	Votes %
Mithilesh Tiwari	BJP	56162	35.11
Manjeet Kumar Singh	JD(U)	42047	26.29
Manorma Devi	IND	36734	22.97
Anup Kumar Tewari	BSP	3735	2.34
Gorakh Yadav	IND	3405	2.13
Mohan Singh	IND	3055	1.91
Dinesh Singh	JAPL	2236	1.4
Z Rahman	BNSKP	2103	1.31
Krishna Vihari Prasad Yadav	CPI	1866	1.17
Shaukat Ali	SP	1586	0.99
Ranjeet Singh	JKNPP	937	0.59
Mohan Mahto	GJDS	647	0.4
Dipak Kumar Tiwari	ravp	630	0.39
	NOTA	4813	3.01

Votes Percentage of Top Parties - 2015



Polling Station Level Election Results

Number and Name of Polling Stations (PS) (2020)

Number of Polling Stations	Name of Polling Stations	Number of Polling Stations	Name of Polling Stations
1	Utkramit Madhya Vidyalay Vaghwar Baya Bhag	14A	Kanya Utkramit Madhay Vidyalay Hasanpur Mathiya Daya Bhag
1A	Utkramit Madhya Vidyalay Vaghwar Baya Bhag	15	Utkramit Madhya Vidyalay Balra Baya Bhag
2	Anganbadi Kendra Sajemapur Pashchim Kohara Tola	15A	Utkramit Madhya Vidyalay Balra Baya Bhag
2A	Anganbadi Kendra Sajemapur Pashchim Kohara Tola	16	Utkramit Madhya Vidyalay Balra Daya Bhag
3	Panchayat Bhawan Salemapur Daya Bhag	16A	Utkramit Madhya Vidyalay Balra Daya Bhag
4	Panchayat Bhawan Salemapur Baya Bhag	17	Utkramit Madhya Vidyalay Balra Madhay Bhag
5	Madhay Vidyalay Salemapur Daya Bhag	18	Madhya Vidyalay Sadauva Baya Bhag
6	Madhya Vidyalay salemapur Baya Bhag	18A	Madhya Vidyalay Sadauva Baya Bhag
6A	Madhya Vidyalay salemapur Baya Bhag	19	Madhya Vidyalay Sadauva Daya Bhag
7	Utkramit Madhya Vidyalay salemapur Gadh Daya Bhag	19A	Madhya Vidyalay Sadauva Daya Bhag
8	Utkramit Madhya Vidyalay salemapur Gadh Baya Bhag	20	Utkramit Madhya Vidyalay Sareya Pahad Naya Bhawan
9	Prathmik Vidalay Malahi Tola Salempur Purbi Chor Baya Bhag	20A	Utkramit Madhya Vidyalay Sareya Pahad Naya Bhawan
9A	Prathmik Vidalay Malahi Tola Salempur Purbi Chor Baya Bhag	21	Utkramit Madhay Vidyalay Sareya Pahad Pachhami Bhag
10	Prathmik Vidalay Malahi Tola Salempur Daya Bhag	21A	Utkramit Madhay Vidyalay Sareya Pahad Pachhami Bhag
10A	Prathmik Vidalay Malahi Tola Salempur Daya Bhag	22	Uacch Vidyalay Sadauva Daya Bhag
11	Panchayat Bhawan Hasanpur daya Bhag	22A	Uacch Vidyalay Sadauva Daya Bhag
11A	Panchayat Bhawan Hasanpur daya Bhag	23	Nawsrijit Prathamik Vidhalay Kalyanpur Mathiya
12	Utkramit Madhya Vidyalay Hasanpur(Gola Par) Daya Bhag	24	Panchayat Bhawan Sikatiya
13	Utkramit Madhya Vidyalay Hasanpur(Gola Par) Baya Bhag	25	Anganabadi Kendra Shridharashahi
13A	Utkramit Madhya Vidyalay Hasanpur(Gola Par) Baya Bhag	26	Utkramit Madhay Vidyalay Sikatiya
14	Kanya Utkramit Madhay Vidyalay Hasanpur Mathiya Daya Bhag	27	Utakramit Madhya Vidyalay Parsauni

Contd....

Polling Station Level Election Results

Polling Station-wise Votes Secured by Overall Top Five Parties in Baikunthpur Assembly in Assembly Election (AE) under Gopalganj Parliamentary Constituency in Bihar (2020)

Number of Polling Station	Winner - Prem shankar Prasad (RJD)	Runner-up - Mithilesh Tiwari (BJP)	3rd - Manjit Kr Singh (IND)	4th - Rajendra Prasad (IND)	5th - Madan Ray (IND)	NOTA	Other	Total Votes Secured
22	135	104	95	9	5	17	19	384
22A	204	67	113	2	2	19	18	425
23	127	146	198	4	6	7	39	527
24	161	66	68	1	0	12	17	325
25	156	62	218	2	9	3	22	472
26	66	279	263	2	6	2	23	641
27	11	276	153	4	7	8	28	487
28	76	259	93	10	7	7	19	471
28A	118	149	171	5	12	14	14	483
29	95	57	222	2	9	6	16	407
29A	117	100	204	1	7	5	37	471
30	26	76	194	2	8	2	15	323
30A	23	136	128	6	7	3	14	317
31	45	69	189	0	5	3	10	321
31A	32	70	218	3	6	7	8	344
32	64	84	165	5	12	13	25	368
32A	88	213	112	9	2	13	37	474
33	87	140	231	10	14	24	32	538
34	166	187	187	9	12	24	38	623
35	105	188	57	2	0	1	13	366
35A	73	123	151	4	6	5	29	391
36	145	127	39	6	1	8	16	342
36A	41	141	159	6	4	3	10	364
37	97	52	195	0	8	10	14	376
37A	21	166	190	0	5	6	14	402
38	142	157	155	3	7	15	17	496
39	270	120	81	7	7	20	10	515
40	77	203	35	10	2	6	16	349
40A	104	107	90	6	12	24	18	361
41	78	112	129	4	7	6	18	354
41A	43	201	97	6	3	10	14	374
42	269	51	19	3	1	9	9	361
42A	105	72	156	2	1	9	9	354
43	135	78	111	3	4	6	9	346
43A	NV	NV	NV	NV	NV	NV	NV	NV

Contd....

Polling Station Level Election Results

Winner, Runner-up and 3rd Party Position & Winning Margin According to Polling Stations in Baikunthpur Assembly in Assembly Election (AE) under Gopalganj Parliamentary Constituency in Bihar (2020)

Polling Station Number	Winner Party	Winner Votes (%)	Runner-up Party	Runner-up Votes (%)	Winning Margin Votes (%)	Third Party	Third Party Votes (%)	Other Votes (%)
44	IND (MKS)	149 (45.85)	BJP	77 (23.69)	72 (22.16)	RJD	75 (23.08)	24 (7.38)
44A	IND (MKS)	185 (51.97)	BJP	112 (31.46)	73 (20.51)	RJD	30 (8.43)	29 (8.15)
45	IND (MKS)	158 (42.02)	BJP	98 (26.06)	60 (15.96)	RJD	90 (23.94)	30 (7.98)
45A	IND (MKS)	156 (40.84)	BJP	102 (26.7)	54 (14.14)	RJD	75 (19.63)	49 (12.83)
46	BJP	283 (53.5)	IND (MKS)	125 (23.63)	158 (29.87)	RJD	76 (14.37)	45 (8.51)
47	RJD	198 (66.67)	IND (MKS)	47 (15.82)	151 (50.85)	BJP	40 (13.47)	12 (4.04)
47A	BJP	146 (56.81)	RJD	76 (29.57)	70 (27.24)	IND (MKS)	25 (9.73)	10 (3.89)
48	IND (MKS)	162 (36.65)	BJP	127 (28.73)	35 (7.92)	RJD	115 (26.02)	38 (8.6)
49	BJP	247 (39.71)	IND (MKS)	154 (24.76)	93 (14.95)	RJD	149 (23.95)	72 (11.58)
50	IND (MKS)	173 (57.48)	RJD	73 (24.25)	100 (33.23)	BJP	39 (12.96)	16 (5.32)
50A	IND (MKS)	148 (50)	RJD	86 (29.05)	62 (20.95)	BJP	45 (15.2)	17 (5.74)
51	RJD	356 (53.53)	IND (MKS)	152 (22.86)	204 (30.67)	BJP	128 (19.25)	29 (4.36)
52	RJD	110 (33.85)	IND (MKS)	98 (30.15)	12 (3.7)	BJP	95 (29.23)	22 (6.77)
52A	BJP	188 (57.49)	RJD	79 (24.16)	109 (33.33)	IND (MKS)	33 (10.09)	27 (8.26)
53	BJP	249 (59.57)	RJD	86 (20.57)	163 (39)	IND (MKS)	65 (15.55)	18 (4.31)
53A	BJP	222 (63.79)	IND (MKS)	67 (19.25)	155 (44.54)	RJD	30 (8.62)	29 (8.33)
54	RJD	210 (33.6)	BJP	203 (32.48)	7 (1.12)	IND (MKS)	129 (20.64)	83 (13.28)
55	RJD	251 (45.97)	BJP	210 (38.46)	41 (7.51)	IND (MKS)	34 (6.23)	51 (9.34)
56	IND (MKS)	159 (42.86)	BJP	145 (39.08)	14 (3.78)	RJD	43 (11.59)	24 (6.47)
56A	BJP	179 (44.09)	RJD	124 (30.54)	55 (13.55)	IND (MKS)	72 (17.73)	31 (7.64)
57	IND (MKS)	216 (41.46)	BJP	179 (34.36)	37 (7.1)	RJD	77 (14.78)	49 (9.4)
58	RJD	257 (57.49)	BJP	89 (19.91)	168 (37.58)	IND (MKS)	61 (13.65)	40 (8.95)
59	IND (MKS)	148 (36.45)	BJP	142 (34.98)	6 (1.47)	RJD	95 (23.4)	21 (5.17)
60	RJD	163 (36.3)	BJP	148 (32.96)	15 (3.34)	IND (MKS)	96 (21.38)	42 (9.35)
60A	BJP	157 (38.67)	RJD	123 (30.3)	34 (8.37)	IND (MKS)	93 (22.91)	33 (8.13)
61	BJP	171 (49.71)	IND (MKS)	97 (28.2)	74 (21.51)	RJD	54 (15.7)	22 (6.4)
61A	IND (MKS)	119 (47.98)	RJD	56 (22.58)	63 (25.4)	BJP	51 (20.56)	22 (8.87)
62	RJD	173 (38.27)	IND (MKS)	145 (32.08)	28 (6.19)	BJP	84 (18.58)	50 (11.06)
63	RJD	319 (71.36)	IND (MKS)	66 (14.77)	253 (56.59)	BJP	27 (6.04)	35 (7.83)
64	RJD	192 (43.64)	IND (MKS)	125 (28.41)	67 (15.23)	BJP	76 (17.27)	47 (10.68)
64A	BJP	150 (34.72)	RJD	147 (34.03)	3 (0.69)	IND (MKS)	98 (22.69)	37 (8.56)
65	BJP	179 (63.7)	IND (MKS)	65 (23.13)	114 (40.57)	RJD	17 (6.05)	20 (7.12)
65A	BJP	138 (47.1)	IND (MKS)	113 (38.57)	25 (8.53)	RJD	20 (6.83)	22 (7.51)
66	IND (MKS)	128 (35.07)	BJP	117 (32.05)	11 (3.02)	RJD	85 (23.29)	35 (9.59)
66A	RJD	177 (38.73)	IND (MKS)	130 (28.45)	47 (10.28)	BJP	103 (22.54)	47 (10.28)

Contd....

Socio-Economic Amenities - Rural

Access to Education Facilities

Particulars	Number of Villages (% of Population)				
	Available	Not Available	If Not Available (Distance of Nearest Facility)		
			A	B	C
Govt. Primary School	136 (97)	22 (3)	14 (2)	7 (1)	0 (0)
Private Primary School	35 (30)	123 (70)	0 (0)	0 (0)	0 (0)
Govt. Middle School	84 (74)	74 (26)	25 (10)	48 (16)	0 (0)
Private Middle School	14 (9)	144 (91)	1 (0)	0 (0)	0 (0)
Govt. Secondary School	23 (22)	135 (78)	53 (36)	77 (41)	0 (0)
Private Secondary School	6 (5)	152 (95)	1 (0)	3 (1)	0 (0)
Govt. Senior Secondary School	12 (7)	146 (93)	12 (11)	99 (61)	32 (19)
Private Senior Secondary School	3 (1)	155 (99)	0 (0)	3 (2)	0 (0)
Govt. Arts and Science Degree College	4 (3)	154 (97)	1 (0)	9 (2)	143 (95)
Private Arts and Science Degree College	0 (0)	158 (100)	0 (0)	0 (0)	1 (0)
Govt. Engineering College	0 (0)	158 (100)	0 (0)	0 (0)	0 (0)
Private Engineering College	0 (0)	158 (100)	0 (0)	0 (0)	158 (100)
Govt. Medicine College	0 (0)	158 (100)	0 (0)	0 (0)	158 (100)
Private Medicine College	0 (0)	158 (100)	0 (0)	0 (0)	0 (0)
Govt. Management Institute	0 (0)	158 (100)	0 (0)	0 (0)	158 (100)
Private Management Institute	0 (0)	158 (100)	0 (0)	0 (0)	0 (0)
Govt. Polytechnic	4 (2)	154 (98)	0 (0)	0 (0)	150 (94)
Private Polytechnic	1 (1)	157 (99)	0 (0)	0 (0)	3 (3)
Govt. Vocational Training School/ITI	9 (4)	149 (96)	0 (0)	0 (0)	137 (87)
Private Vocational Training School/ITI	7 (4)	151 (96)	0 (0)	0 (0)	8 (6)
Govt. Non Formal Training Centre	1 (1)	157 (99)	0 (0)	4 (3)	152 (96)
Private Non Formal Training Centre	0 (0)	158 (100)	0 (0)	0 (0)	1 (0)
Govt. School For Disabled	0 (0)	158 (100)	0 (0)	0 (0)	158 (100)
Private School For Disabled	0 (0)	158 (100)	0 (0)	0 (0)	0 (0)
Government Others	0 (0)	158 (100)	19 (17)	14 (12)	3 (2)
Private Others	0 (0)	158 (100)	0 (0)	0 (0)	0 (0)

Note : Distance A : Less than 5 km; B : Between 5-10 km; C : 10+ km.; Source : Data Analysis is based on 2011 Census.

DISCLAIMER

The Terms of Use and Disclaimer of Datanet India Private Limited (hereinafter referred to as "Datanet") for use of this analysis report of **Baikunthpur Assembly Constituency (Baikunthpur Vidhan Sabha)** :-

1. **Assembly Factbook™** is a Registered Trade Mark owned by Datanet.
2. All the maps are sketched and graphical representation only and have not been drawn to the scale and also not to represent the actual geographical area or boundary of the unit.
3. The data for the aforesaid analysis is based on authentic sources and has been culled from the various publications of Census, CSO and NSSO for district and block level data, various central and state government departments, Central & State Elections Commissions and the concerned Returning Officers' releases, Electoral Rolls, Election results and allied publications, internal assessment, surveys, estimates and analysis. Therefore, certain adjustment of data at micro level may have been done to arrive closer to the macro data.
4. Data have been provided on an "As Is" and "As AVAILABLE" basis
5. The colours shown in the maps or diagram and charts of a particular party, alliance or AC are indicative and do not represent them.
6. This publication which includes maps, sheets, graphs and data would be the property under copyright of Datanet only. The user may use these for its internal study, analysis and research purposes. It's public display, re-selling or any commercial uses by the user are not allowed.
7. Datanet has taken due care and caution in compilation and processing of data and allied information, but does not guarantee the accuracy, adequacy or completeness of any information/analysis and will be not responsible for any errors or omissions or for the results obtained from the use of such information/analysis.
8. All the contents for the publication have been culled from various authentic sources and Datanet reasonably believes such sources to be reliable, but does not make any representations, express or implied as to the accuracy or fitness of use of such information. The information or contents of the information/analysis do not constitute advice and should not be relied upon in making (or refraining from making) any decision. Any reliance placed upon the information provided by Datanet is the sole responsibility and strictly at the user's risk.
9. In no event will Datanet be liable for any damages (including, without limitation, damages for loss of business projects, or loss of profits) arising in contract, tort or otherwise from the use of or inability to use any of its contents, or from any action taken (or refrained from being taken) as a result of using the analysis or any of its contents. Datanet its directors, owners, editors, officials, employees, distributor and agents or any associate will not be liable for any errors in the information contained or any consequences arising from the use of the contents of the provided information/analysis.
10. If any provision of these terms and conditions is held invalid or illegal or unenforceable for any reason by any court of competent jurisdiction, such provision shall be severed and the remainder of provisions of the terms and conditions shall continue in full force and effect as if the Term of Use had been executed with the invalid, illegal or unenforceable provision eliminated.
11. If there are any discrepancies in the information provided, please bring it to attention of Datanet for suitable rectification measures.

Buy Online This Complete Book At
Datanet India eBooks Store

www.indiastatpublications.com

or go directly at

[http://www.indiastatpublications.com/
Assembly_factbook/Bihar/Gopalganj/ Baikunthpur](http://www.indiastatpublications.com/Assembly_factbook/Bihar/Gopalganj/Baikunthpur)

 **india**stat**elections**

ISBN : 978-93-5301-813-9

