



Bihar

# Assembly Factbook™

Barauli Assembly Constituency



Key Electoral Data of Barauli  
Assembly Constituency (Vidhan Sabha)

Bihar

# Assembly Factbook™

Barauli Assembly Constituency



Barauli Vidhan Sabha

## **Editor & Director**

Dr. R.K. Thukral

## **Research Editor**

Dr. Shafeeq Rahman

## **Compiled, Researched and Published by Datanet India Pvt. Ltd.**

D-100, 1st Floor,

Okhla Industrial Area, Phase-I,  
New Delhi- 110020.

Ph.: 91-11- 43580781-84

Email : support@indiastatpublications.com

Website : www.indiastatelections.com

## **Online Book Store :**

www.indiastatpublications.com

**Report No. :** AFB/BR-100-0125

**ISBN :** 978-93-5301-817-7

**First Edition :** January, 2018

**Eighth Updated Edition :** January, 2025

**Price :** Rs. 11500/-

US\$ 310

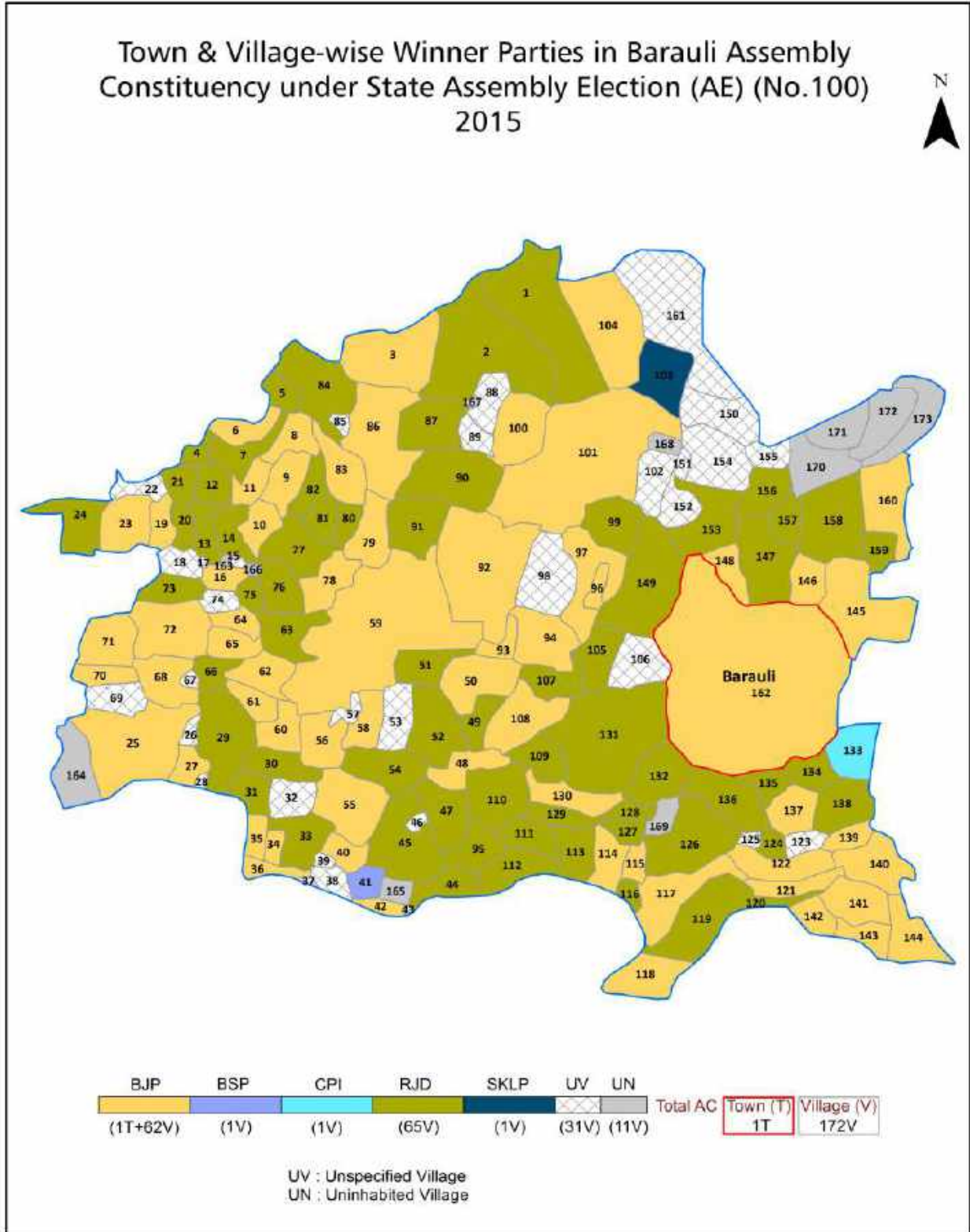
**© Datanet India Pvt. Ltd.**

All rights reserved. No part of this book may be reproduced, stored in a retrieval system or transmitted in any form or by any means, mechanical photocopying, photographing, scanning, recording or otherwise without the prior written permission of the publisher. Please refer to Disclaimer at page no. 242 for the use of this publication.

Printed in India

No.	Particulars	Page No.
	<b>Introduction</b>	
1	Assembly Constituency - (Vidhan Sabha) at a Glance   Features of Assembly as per Delimitation Commission of India (2008)	1-2
	<b>Location and Political Maps</b>	
2	Location Map   Boundaries of Assembly Constituency - (Vidhan Sabha) in District   Boundaries of Assembly Constituency under Parliamentary Constituency - (Lok Sabha)   Town & Village-wise Winner Parties- 2024, 2020, 2019, 2015, 2014, 2010 and 2009	3-11
	<b>Administrative Setup (2011)</b>	
3	District   Sub-district   Towns   Villages   Inhabited Villages   Uninhabited Villages   Village Panchayat   Intermediate Panchayat	12-20
	<b>Demographics (2011)</b>	
4	Population   Households   Rural/Urban Population   Towns and Villages by Population Size   Sex Ratio (Total & 0-6 Years)   Religious Population   Social Population   Literacy Rate	21-22
	<b>Electoral Features</b>	
5	Important Dates of Last Elections Held   Electors by Gender   Service Electors   Voters   Voters Turnout   Polling Stations & Average Number of Electors per Polling Station   Electors by Age Group   Present Elected Representatives	23-28
	<b>Historical Summary Election Results</b>	
6	Vote Share of Major Parties   Winning Margin (Number & Percentage)   Polarity of Parties   Summary Result of Assembly Segment of Parliamentary Elections 2024, 2019, 2014, 2009, 2004 and 1999   Summary Result of Assembly Elections 2020, 2015, 2010, 2005 (Oct), 2005 (Feb), 2000, 1995, 1990, 1985, 1980, 1977, 1972, 1969, 1967, 1962, 1957 and 1952	29-54
	<b>Polling Station Level Election Results</b>	
7	Name and Number of Polling Station 2024, 2020, 2019, 2015, 2014, 2010 and 2009   Polling Station-wise Electors, Voters & Voters Turnout 2024, 2020, 2019, 2015, 2014, 2010 and 2009   Polling Station wise Elections Results 2024, 2020, 2019, 2015, 2014, 2010 and 2009	55-221
	<b>Share of Assembly Constituency</b>	
8	Share of Assembly Constituency - (Vidhan Sabha) in State, District and Parliamentary Constituency - (Lok Sabha)	222
	<b>Socio-Economic Amenities (2011)</b>	
9	Access to Administrative Units   Agricultural, Manufacturing and Industrial Commodities   Demographic Indicators   Education   Health & Manpower   Drinking Water Supply   Sanitation   Entertainment and Recreations Infrastructure   Power   Food Allocation Distribution and Marketing of Agriculture Commodities Infrastructure   Transport and Road Infrastructure   Communication   Banking and Financial Services   Land Use   Irrigation Source	224-238
10	<b>Abbreviation &amp; Sources</b>	239-241
11	<b>Disclaimer</b>	242

Location & Political Map



## Administrative Setup

### List of Village Panchayat & Intermediate Panchayat (Block) Name - 2011

Village Name	Village Panchayat Name	Intermediate Panchayat Name
Admapur	Admapur	Manjha
Ahiraulia	Sapfa Pur	Manjha
Alapur	Sipah Khas	Manjha
Alapur	Sonbarsa	Barauli
Amaithi Kalan	Paithan Patti	Manjha
Amaithi Khurd	Paithan Patti	Manjha
Arazi Dharam Parsa	Shekh Parsa	Manjha
Babhnauli	Nawada	Barauli
Bagheji	Bagheji	Barauli
Bahora Tola	Chhabahi Taqi	Manjha
Baikunthpur	Sipah Khas	Manjha
Bakhraur Jaddi	Moghal Biraicha	Barauli
Bakhraur Pachpatia	Moghal Biraicha	Barauli
Balha	Bagheji	Barauli
Bangra	Bangra	Manjha
Bankat	Sarfara	Barauli
Bargachhia	Sapfa Pur	Manjha
Barhea	Sarfara	Barauli
Batardeh	Batardeh	Barauli
Bathua	Bathua	Manjha
Belsand	Belsand	Barauli
Belsand	Belsand	Barauli
Bhagwanpur	Admapur	Manjha
Bhagwatipur	Moghal Biraicha	Barauli
Bhainsahi	Bhaisahi	Manjha
Bhar Kuian	Chhabahi Taqi	Manjha
Bhatwalia	Koini	Manjha
Bhikhampur	Larauli	Barauli
Bhojpurwa	Chhabahi Taqi	Manjha

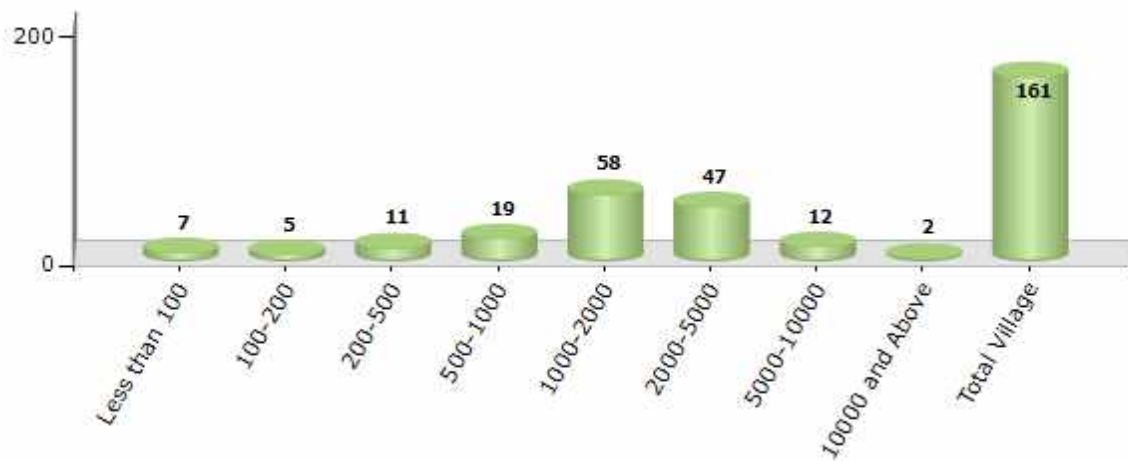
Contd....

## Demographics

### Number of Villages by Population Size - 2011

Less than 100	100-200	200-500	500-1000	1000-2000	2000-5000	5000-10000	10000 and Above	Total Village
7	5	11	19	58	47	12	2	161

Number of Villages by Population Size - 2011



### Number of Towns by Population Size - 2011

Less than 4999	5000-9999	10000-19999	20000-49999	50000-99999	100000 and Above	Total Town
0	0	0	1	0	0	1

Number of Towns by Population Size - 2011

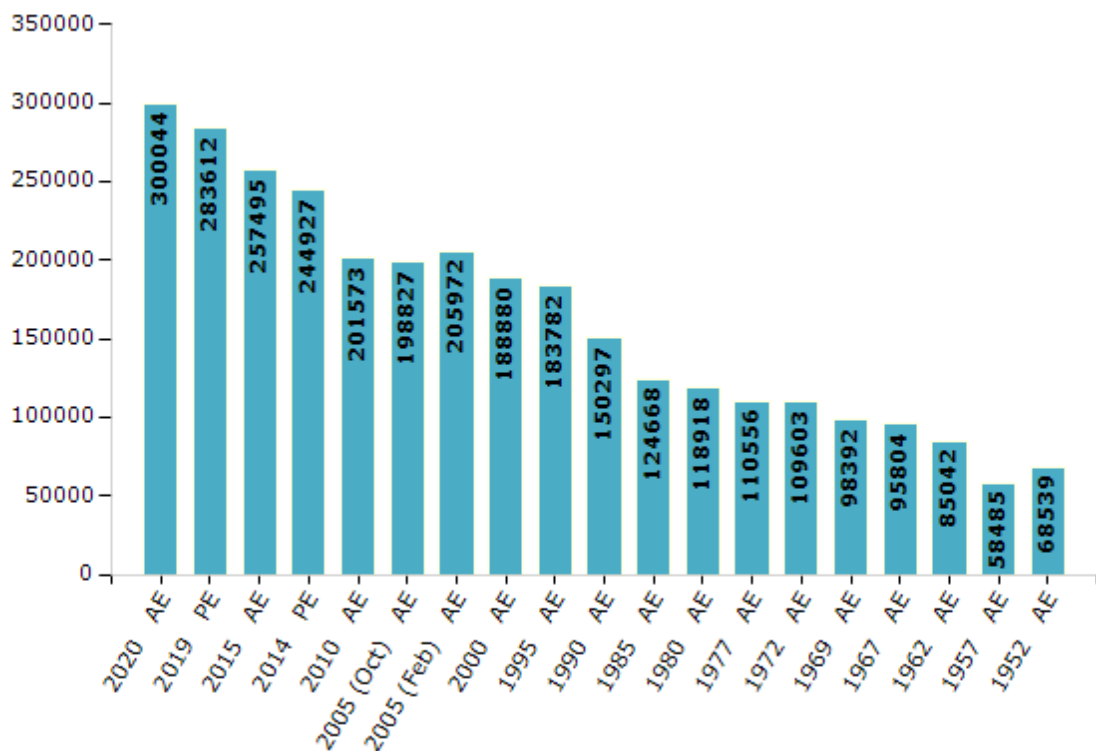


## Electoral Features

### Electors by Male & Female

Year	Male	Female	Others	Total	Year	Male	Female	Others	Total
2020 AE	154021	146007	16	300044	1995 AE	99132	84650	-	183782
2019 PE	145090	138510	12	283612	1990 AE	79793	70504	-	150297
2015 AE	136277	121214	4	257495	1985 AE	65810	58858	-	124668
2014 PE	130976	113948	3	244927	1980 AE	65415	53503	-	118918
2010 AE	106439	95134	0	201573	1977 AE	62285	48271	-	110556
2009 PE	-	-	-	-	1972 AE	53881	55722	-	109603
2005 (Oct) AE	104708	94119	-	198827	1969 AE	51511	46881	-	98392
2005 (Feb) AE	110323	95649	-	205972	1967 AE	-	-	-	95804
2004 PE	-	-	-	-	1962 AE	-	-	-	85042
2000 AE	101729	87151	-	188880	1957 AE	-	-	-	58485
1999 PE	-	-	-	-	1952 AE	-	-	-	68539

Number of Electors



Note : AE : Assembly Election, PE : Assembly Segment of Parliamentary Election



## Historical Summary Election Results

### Summary Result of Assembly Election - 2015

Candidate Name	Party	Votes	Votes %
Md Nematullah	RJD	61690	40.45
Rampravesh Rai	BJP	61186	40.12
Anirudh Prasad Urf Sadhu Yadav	GJDS	3914	2.57
Mukesh Kumar Rai	IND	3819	2.5
Neyaz Ahmad	BSP	2887	1.89
Rajesh Kumar Singh	SP	2770	1.82
Dharmendra Kumar Gupta	IND	2531	1.66
Yogendra Bhagat	IND	2464	1.62
Manager Singh	CPI	2311	1.52
Dinesh Kumar	SKLP	1853	1.22
Chhote Lal Choudhary	IND	1282	0.84
Dudh Nath Singh	IND	1081	0.71
Manjur Kha	IND	1031	0.68
Babujan Sai	IND	976	0.64
Manju Kumari	BBC	606	0.4
Satyajeet Kumar Pandey	ravp	606	0.4
Nafis Haidar	JDR	515	0.34
	NOTA	988	0.65

## Polling Station Level Election Results

### Number and Name of Polling Stations (PS) (2020)

Number of Polling Stations	Name of Polling Stations	Number of Polling Stations	Name of Polling Stations
1	Utkramit Madhy Vidyalay Amaiththi Khurd Daya Bhag	14	Samudayak Bhawan Bahora Tola Daya Bhag
1A	Utkramit Madhy Vidyalay Amaiththi Khurd Daya Bhag	14A	Samudayak Bhawan Bahora Tola Daya Bhag
2	Prathamik Maktab Mir Alipur Daya Bhag	15	Rajkiy Prathmik Vidhayal Chawahi Takki Daya Bhag
2A	Prathamik Maktab Mir Alipur Daya Bhag	15A	Rajkiy Prathmik Vidhayal Chawahi Takki Daya Bhag
3	Prathamik Makatab Mir Alipur Baya Bhag	16	Anganbadi Kendra Chawahi Takki
4	Utkramit Madhy Vidyalay Paithan Patti, Daya Bhag	17	Utkramit Madhy Vidyalay Chawahi Khas Daya Bhag
4A	Utkramit Madhy Vidyalay Paithan Patti, Daya Bhag	17A	Utkramit Madhy Vidyalay Chawahi Khas Daya Bhag
5	Utkramit Madhy Vidyalay Pauithan Patti, Baya Bhag	18	Utkramit Madhy Vidyalay Bhadkuiya
6	Prathmik Vidhalay Amaithi Kala Daya Bhag	19	Uch Vidhyalay Dumaria Baya Bhag
6A	Prathmik Vidhalay Amaithi Kala Daya Bhag	19A	Uch Vidhyalay Dumaria Baya Bhag
7	Utkramit Madhy Vidyalay Devapur Aakil	20	Ucha Vidhyalay Dumaria Daya Bhag
8	Paiks Godam Indrnwa	20A	Ucha Vidhyalay Dumaria Daya Bhag
9	Prathamik Vidhyalay Kavilaspur Daya Bhag	21	Prathamik Maktab Dhamapakar Daya Bhag
9A	Prathamik Vidhyalay Kavilaspur Daya Bhag	22	Prathamik Maktab Dhamapakar Baya Bhag
10	Utkramit Madhya Vidhyalay Dewapur Asha Rawat	23	Nawsrjit Prathmik Vidhalay Gosiya Vrti Tola
11	Utkramit Madhya Vidhyalay Bhojpurwan Daya Bhag	24	Utkramit Madhy Vidyalay Gausiya Daya Bhag
11A	Utkramit Madhya Vidhyalay Bhojpurwan Daya Bhag	25	Utkramit Madhy Vidyalay Gosiya Baya Bhag
12	Utkramit Madhy Vidyalay Bhojpurwa Baya Bhag	25A	Utkramit Madhy Vidyalay Gosiya Baya Bhag
12A	Utkramit Madhy Vidyalay Bhojpurwa Baya Bhag	26	Prathmik Vidhyalay Nimuiya Daya Bhag
13	Prathamik Vidhyalay Doma Hatha Daya Bhag	27	Prathmik Vidyalay, Nimuiya Baya Bhag
13A	Prathamik Vidhyalay Doma Hatha Daya Bhag	28	Prathmik Vidyalay, Mungaraha Daya Bhag

Contd....

## Polling Station Level Election Results

### Polling Station-wise Votes Secured by Overall Top Five Parties in Barauli Assembly in Assembly Election (AE) under Gopalganj Parliamentary Constituency in Bihar (2020)

Number of Polling Station	Winner - Rampravesh Rai (BJP)	Runner-up - Reyazul Haque Urf Raju (RJD)	3rd - Rudal Mahato (IND)	4th - Ramesh Kumar Prasad (IND)	5th - Shah Alam (BSP)	NOTA	Other	Total Votes Secured
23	39	451	22	9	7	3	21	552
24	283	96	10	3	3	1	19	415
25	168	97	11	5	3	0	19	303
25A	140	122	8	5	4	0	12	291
26	94	215	4	13	5	3	26	360
27	134	188	6	11	2	1	15	357
28	249	80	13	85	7	4	33	471
29	127	67	5	20	1	0	7	227
29A	205	15	5	58	1	0	12	296
30	168	104	11	43	11	0	25	362
31	446	38	25	25	15	3	24	576
32	181	107	8	2	1	1	16	316
32A	168	37	3	1	8	1	15	233
33	252	220	10	6	43	3	42	576
34	115	442	13	12	8	3	24	617
35	172	54	9	10	10	1	15	271
35A	185	70	12	15	38	1	49	370
36	178	81	25	12	19	1	18	334
36A	218	73	23	10	5	1	49	379
37	146	36	12	2	12	0	22	230
37A	120	69	9	5	42	1	14	260
38	284	261	18	10	3	5	29	610
39	330	138	20	5	0	0	26	519
40	309	113	23	6	2	2	43	498
41	314	74	6	5	5	0	25	429
42	106	221	14	18	0	0	21	380
43	249	142	5	1	6	2	51	456
43A	191	132	14	6	1	9	79	432
44	184	36	9	1	2	0	72	304
44A	164	37	3	3	0	2	168	377
45	146	431	15	5	4	0	26	627
46	84	231	15	5	17	3	24	379
46A	40	250	2	8	21	2	14	337
47	261	50	10	4	4	0	20	349
47A	268	79	15	12	5	2	24	405

Contd....

## Polling Station Level Election Results

### Winner, Runner-up and 3rd Party Position & Winning Margin According to Polling Stations in Barauli Assembly in Assembly Election (AE) under Gopalganj Parliamentary Constituency in Bihar (2020)

Polling Station Number	Winner Party	Winner Votes (%)	Runner-up Party	Runner-up Votes (%)	Winning Margin Votes (%)	Third Party	Third Party Votes (%)	Other Votes (%)
48	RJD	142 (48.46)	BJP	137 (46.76)	5 (1.7)	IND (RM)	4 (1.37)	10 (3.41)
49	BJP	181 (57.28)	RJD	98 (31.01)	83 (26.27)	IND (RM)	16 (5.06)	21 (6.65)
50	BJP	369 (65.43)	RJD	140 (24.82)	229 (40.61)	IND (RM)	22 (3.9)	33 (5.85)
51	BJP	297 (55.1)	RJD	198 (36.73)	99 (18.37)	IND (RM)	15 (2.78)	29 (5.38)
52	RJD	134 (38.4)	BJP	128 (36.68)	6 (1.72)	BSP	24 (6.88)	63 (18.05)
52A	RJD	187 (48.7)	BJP	134 (34.9)	53 (13.8)	IND (RKP)	12 (3.13)	51 (13.28)
53	RJD	232 (71.17)	BJP	63 (19.33)	169 (51.84)	IND (RKP)	8 (2.45)	23 (7.06)
53A	BJP	238 (72.56)	RJD	69 (21.04)	169 (51.52)	IND (RM)	6 (1.83)	15 (4.57)
54	BJP	187 (55)	RJD	65 (19.12)	122 (35.88)	BSP	52 (15.29)	36 (10.59)
54A	RJD	186 (59.24)	BJP	56 (17.83)	130 (41.41)	BSP	47 (14.97)	25 (7.96)
55	RJD	207 (59.14)	BJP	105 (30)	102 (29.14)	BSP	8 (2.29)	30 (8.57)
55A	RJD	121 (39.03)	BJP	88 (28.39)	33 (10.64)	BSP	23 (7.42)	78 (25.16)
56	RJD	229 (62.91)	BJP	66 (18.13)	163 (44.78)	IND (RKP)	16 (4.4)	53 (14.56)
56A	RJD	259 (66.41)	BJP	76 (19.49)	183 (46.92)	IND (RM)	18 (4.62)	37 (9.49)
57	RJD	176 (48.35)	BJP	114 (31.32)	62 (17.03)	IND (RM)	23 (6.32)	51 (14.01)
57A	RJD	187 (49.47)	BJP	110 (29.1)	77 (20.37)	IND (RM)	20 (5.29)	61 (16.14)
58	RJD	171 (42.01)	BJP	159 (39.07)	12 (2.94)	BSP	30 (7.37)	47 (11.55)
58A	RJD	254 (58.39)	BJP	140 (32.18)	114 (26.21)	BSP	11 (2.53)	30 (6.9)
59	BJP	177 (50.43)	RJD	109 (31.05)	68 (19.38)	IND (RKP)	30 (8.55)	35 (9.97)
59A	BJP	247 (61.44)	IND (RKP)	80 (19.9)	167 (41.54)	RJD	50 (12.44)	25 (6.22)
60	BJP	437 (68.82)	RJD	121 (19.06)	316 (49.76)	IND (RM)	31 (4.88)	46 (7.24)
61	BJP	233 (69.35)	RJD	51 (15.18)	182 (54.17)	IND (RKP)	20 (5.95)	32 (9.52)
61A	BJP	268 (69.43)	RJD	67 (17.36)	201 (52.07)	IND (RM)	14 (3.63)	37 (9.59)
62	RJD	329 (55.11)	BJP	190 (31.83)	139 (23.28)	IND (RKP)	35 (5.86)	43 (7.2)
63	RJD	238 (47.6)	BJP	181 (36.2)	57 (11.4)	IND (RKP)	29 (5.8)	52 (10.4)
64	RJD	302 (77.04)	BJP	60 (15.31)	242 (61.73)	IND (RM)	8 (2.04)	22 (5.61)
64A	RJD	232 (62.2)	BJP	106 (28.42)	126 (33.78)	IND (RM)	11 (2.95)	24 (6.43)
65	RJD	235 (42.57)	BJP	219 (39.67)	16 (2.9)	IND (RM)	22 (3.99)	76 (13.77)
66	BJP	202 (73.45)	RJD	49 (17.82)	153 (55.63)	IND (AR)	11 (4)	13 (4.73)
67	BJP	245 (62.03)	RJD	108 (27.34)	137 (34.69)	IND (RM)	10 (2.53)	32 (8.1)
67A	BJP	169 (56.9)	RJD	93 (31.31)	76 (25.59)	IND (RM)	13 (4.38)	22 (7.41)
68	RJD	188 (46.31)	BSP	87 (21.43)	101 (24.88)	BJP	79 (19.46)	52 (12.81)
68A	BJP	219 (55.58)	RJD	108 (27.41)	111 (28.17)	BSP	25 (6.35)	42 (10.66)
69	BJP	224 (63.82)	RJD	79 (22.51)	145 (41.31)	IND (RM)	16 (4.56)	32 (9.12)
70	RJD	531 (65.72)	BJP	141 (17.45)	390 (48.27)	BSP	91 (11.26)	45 (5.57)

Contd....

## Socio-Economic Amenities - Rural

### Access to Education Facilities

Particulars	Number of Villages (% of Population)				
	Available	Not Available	If Not Available (Distance of Nearest Facility)		
			A	B	C
Govt. Primary School	140 (97)	21 (3)	15 (2)	6 (1)	0 (0)
Private Primary School	23 (16)	138 (84)	0 (0)	0 (0)	0 (0)
Govt. Middle School	72 (68)	89 (32)	73 (27)	16 (5)	0 (0)
Private Middle School	9 (7)	152 (93)	0 (0)	0 (0)	0 (0)
Govt. Secondary School	20 (25)	141 (75)	57 (36)	61 (31)	20 (8)
Private Secondary School	2 (1)	159 (99)	2 (0)	0 (0)	0 (0)
Govt. Senior Secondary School	8 (7)	153 (93)	30 (18)	61 (43)	62 (31)
Private Senior Secondary School	1 (0)	160 (100)	0 (0)	0 (0)	0 (0)
Govt. Arts and Science Degree College	4 (5)	157 (95)	12 (6)	35 (25)	110 (64)
Private Arts and Science Degree College	0 (0)	161 (100)	0 (0)	0 (0)	0 (0)
Govt. Engineering College	0 (0)	161 (100)	0 (0)	0 (0)	0 (0)
Private Engineering College	0 (0)	161 (100)	0 (0)	4 (2)	157 (98)
Govt. Medicine College	0 (0)	161 (100)	6 (3)	8 (3)	147 (94)
Private Medicine College	0 (0)	161 (100)	0 (0)	0 (0)	0 (0)
Govt. Management Institute	0 (0)	161 (100)	0 (0)	0 (0)	161 (100)
Private Management Institute	0 (0)	161 (100)	0 (0)	0 (0)	0 (0)
Govt. Polytechnic	3 (2)	158 (98)	7 (2)	8 (4)	141 (91)
Private Polytechnic	0 (0)	161 (100)	0 (0)	0 (0)	2 (0)
Govt. Vocational Training School/ITI	4 (5)	157 (95)	4 (4)	8 (7)	144 (84)
Private Vocational Training School/ITI	0 (0)	161 (100)	0 (0)	0 (0)	1 (0)
Govt. Non Formal Training Centre	4 (6)	157 (94)	1 (1)	10 (6)	145 (86)
Private Non Formal Training Centre	2 (1)	159 (99)	0 (0)	0 (0)	0 (0)
Govt. School For Disabled	1 (3)	160 (97)	0 (0)	0 (0)	150 (88)
Private School For Disabled	0 (0)	161 (100)	0 (0)	0 (0)	10 (9)
Government Others	4 (8)	157 (92)	9 (7)	10 (10)	12 (8)
Private Others	0 (0)	161 (100)	0 (0)	0 (0)	0 (0)

Note : Distance A : Less than 5 km; B : Between 5-10 km; C : 10+ km.; Source : Data Analysis is based on 2011 Census.

## DISCLAIMER

The Terms of Use and Disclaimer of Datanet India Private Limited (hereinafter referred to as "Datanet") for use of this analysis report of **Barauli Assembly Constituency (Barauli Vidhan Sabha)** :-

1. **Assembly Factbook™** is a Registered Trade Mark owned by Datanet.
2. All the maps are sketched and graphical representation only and have not been drawn to the scale and also not to represent the actual geographical area or boundary of the unit.
3. The data for the aforesaid analysis is based on authentic sources and has been culled from the various publications of Census, CSO and NSSO for district and block level data, various central and state government departments, Central & State Elections Commissions and the concerned Returning Officers' releases, Electoral Rolls, Election results and allied publications, internal assessment, surveys, estimates and analysis. Therefore, certain adjustment of data at micro level may have been done to arrive closer to the macro data.
4. Data have been provided on an "As Is" and "As AVAILABLE" basis
5. The colours shown in the maps or diagram and charts of a particular party, alliance or AC are indicative and do not represent them.
6. This publication which includes maps, sheets, graphs and data would be the property under copyright of Datanet only. The user may use these for its internal study, analysis and research purposes. It's public display, re-selling or any commercial uses by the user are not allowed.
7. Datanet has taken due care and caution in compilation and processing of data and allied information, but does not guarantee the accuracy, adequacy or completeness of any information/analysis and will be not responsible for any errors or omissions or for the results obtained from the use of such information/analysis.
8. All the contents for the publication have been culled from various authentic sources and Datanet reasonably believes such sources to be reliable, but does not make any representations, express or implied as to the accuracy or fitness of use of such information. The information or contents of the information/analysis do not constitute advice and should not be relied upon in making (or refraining from making) any decision. Any reliance placed upon the information provided by Datanet is the sole responsibility and strictly at the user's risk.
9. In no event will Datanet be liable for any damages (including, without limitation, damages for loss of business projects, or loss of profits) arising in contract, tort or otherwise from the use of or inability to use any of its contents, or from any action taken (or refrained from being taken) as a result of using the analysis or any of its contents. Datanet its directors, owners, editors, officials, employees, distributor and agents or any associate will not be liable for any errors in the information contained or any consequences arising from the use of the contents of the provided information/analysis.
10. If any provision of these terms and conditions is held invalid or illegal or unenforceable for any reason by any court of competent jurisdiction, such provision shall be severed and the remainder of provisions of the terms and conditions shall continue in full force and effect as if the Term of Use had been executed with the invalid, illegal or unenforceable provision eliminated.
11. If there are any discrepancies in the information provided, please bring it to attention of Datanet for suitable rectification measures.

**Buy Online This Complete Book At**  
**Datanet India eBooks Store**

[www.indiastatpublications.com](http://www.indiastatpublications.com)

or go directly at

[http://www.indiastatpublications.com/  
Assembly\\_factbook/Bihar/Gopalganj/ Barauli](http://www.indiastatpublications.com/Assembly_factbook/Bihar/Gopalganj/Barauli)

 **india**stat**elections**

ISBN: 978-93-5301-817-7



9 789353 018177