



Bihar

Assembly Factbook™

Bhore Assembly Constituency



Key Electoral Data of Bhore
Assembly Constituency (Vidhan Sabha)

Bihar

Assembly Factbook™

Bhore Assembly Constituency



Bhore Vidhan Sabha

Editor & Director

Dr. R.K. Thukral

Research Editor

Dr. Shafeeq Rahman

Compiled, Researched and Published by Datanet India Pvt. Ltd.

D-100, 1st Floor,

Okhla Industrial Area, Phase-I,
New Delhi- 110020.

Ph.: 91-11- 43580781-84

Email : support@indiastatpublications.com

Website : www.indiastatelections.com

Online Book Store :

www.indiastatpublications.com

Report No. : AFB/BR-103-0125

ISBN : 978-93-5301-824-5

First Edition : January, 2018

Eighth Updated Edition : January, 2025

Price : Rs. 11500/-

US\$ 310

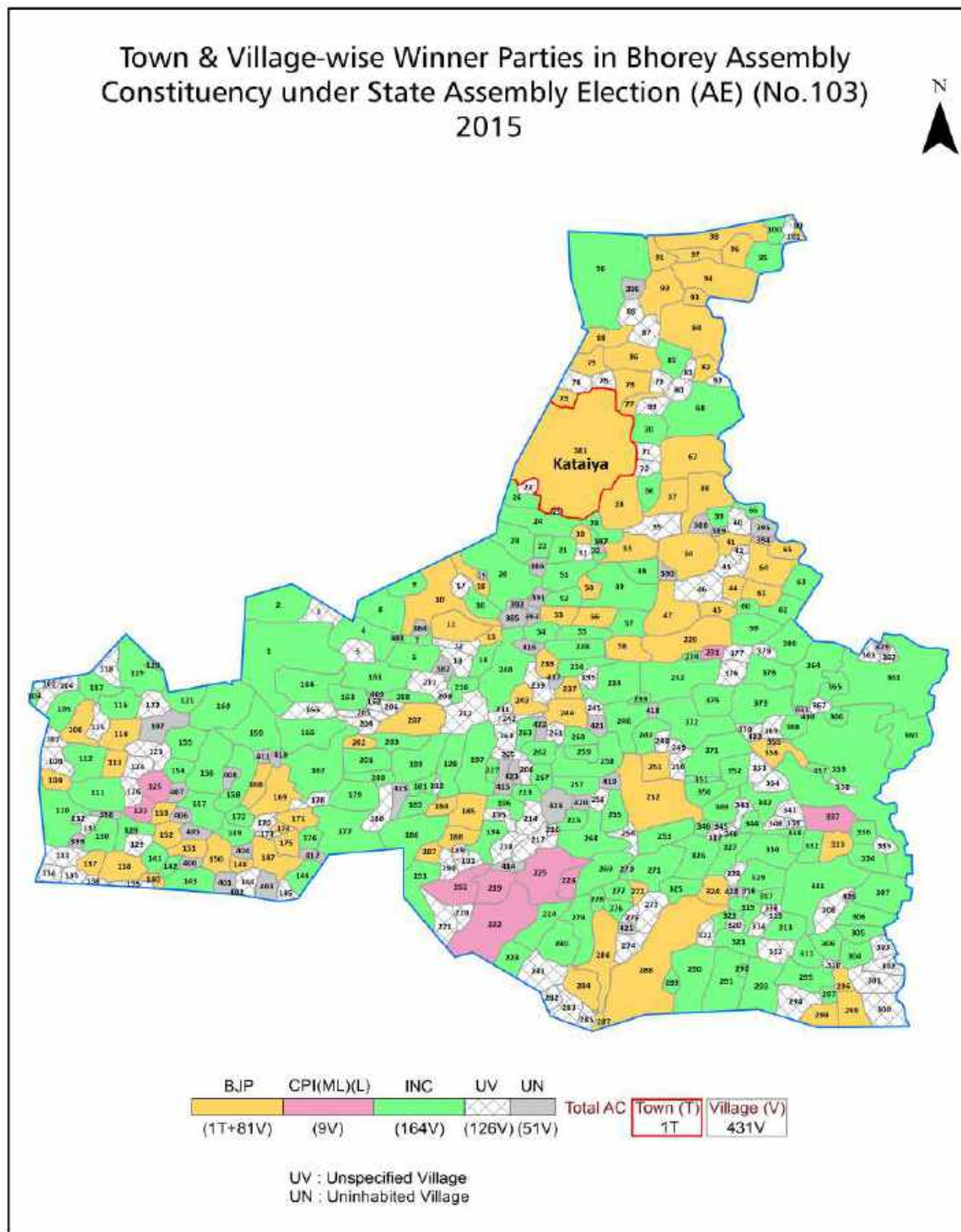
© Datanet India Pvt. Ltd.

All rights reserved. No part of this book may be reproduced, stored in a retrieval system or transmitted in any form or by any means, mechanical photocopying, photographing, scanning, recording or otherwise without the prior written permission of the publisher. Please refer to Disclaimer at page no. 298 for the use of this publication.

Printed in India

No.	Particulars	Page No.
	Introduction	
1	Assembly Constituency - (Vidhan Sabha) at a Glance Features of Assembly as per Delimitation Commission of India (2008)	1-2
	Location and Political Maps	
2	Location Map Boundaries of Assembly Constituency - (Vidhan Sabha) in District Boundaries of Assembly Constituency under Parliamentary Constituency - (Lok Sabha) Town & Village-wise Winner Parties- 2024, 2020, 2019, 2015, 2014, 2010 and 2009	3-11
	Administrative Setup (2011)	
3	District Sub-district Towns Villages Inhabited Villages Uninhabited Villages Village Panchayat Intermediate Panchayat	12-31
	Demographics (2011)	
4	Population Households Rural/Urban Population Towns and Villages by Population Size Sex Ratio (Total & 0-6 Years) Religious Population Social Population Literacy Rate	32-33
	Electoral Features	
5	Important Dates of Last Elections Held Electors by Gender Service Electors Voters Voters Turnout Polling Stations & Average Number of Electors per Polling Station Electors by Age Group Present Elected Representatives	34-39
	Historical Summary Election Results	
6	Vote Share of Major Parties Winning Margin (Number & Percentage) Polarity of Parties Summary Result of Assembly Segment of Parliamentary Elections 2024, 2019, 2014, 2009, 2004 and 1999 Summary Result of Assembly Elections 2020, 2015, 2010, 2005 (Oct), 2005 (Feb), 2000, 1995, 1990, 1985, 1980, 1977, 1972, 1969, 1967, 1962 and 1957	40-64
	Polling Station Level Election Results	
7	Name and Number of Polling Station 2024, 2020, 2019, 2015, 2014, 2010 and 2009 Polling Station-wise Electors, Voters & Voters Turnout 2024, 2020, 2019, 2015, 2014, 2010 and 2009 Polling Station wise Elections Results 2024, 2020, 2019, 2015, 2014, 2010 and 2009	65-277
	Share of Assembly Constituency	
8	Share of Assembly Constituency - (Vidhan Sabha) in State, District and Parliamentary Constituency - (Lok Sabha)	278
	Socio-Economic Amenities (2011)	
9	Access to Administrative Units Agricultural, Manufacturing and Industrial Commodities Demographic Indicators Education Health & Manpower Drinking Water Supply Sanitation Entertainment and Recreations Infrastructure Power Food Allocation Distribution and Marketing of Agriculture Commodities Infrastructure Transport and Road Infrastructure Communication Banking and Financial Services Land Use Irrigation Source	280-294
10	Abbreviation & Sources	295-297
11	Disclaimer	298

Location & Political Map



Administrative Setup

List of Village Panchayat & Intermediate Panchayat (Block) Name - 2011

Village Name	Village Panchayat Name	Intermediate Panchayat Name
Aghaila Misir	Belwa	Bijaipur
Ahiapur	Ahiapur	Bijaipur
Ainthe	Kutia	Bijaipur
Ajab Chhapra	Chakarwa	Bhorey
Amahi Banke	Baikunth Pur	Katiya
Amahi Misir	Chhathianw	Bhorey
Amahi Shukul	Chhathianw	Bhorey
Amawa	Pagra	Bijaipur
Amea	Amea	Katiya
Amwa	Bheria	Katiya
Amwa	Hardia	Bhorey
Amwa Ghat	Bharpurwa	Bijaipur
Arazi Korea	Korea	Bhorey
Arazi Motipur	Domanpur	Bhorey
Babhanike Bhum urf Multan	Raqba	Bhorey
Babhnauli	Musahri	Bijaipur
Babhni	Rudarpur	Katiya
Bagahi Dih	Ram Das Bagahi	Katiya
Bagahwa Jagirdari	Bagahwa Jagirdari	Bhorey
Bagahwa Misir	Bagahwa Jagirdari	Bhorey
Bagahwa Tiwari	Bagahwa Jagirdari	Bhorey
Baherwa	Bharpurwa	Bijaipur
Baikunth Pur	Baikunth Pur	Katiya
Bairia	Bairia	Katiya
Bairona	Domanpur	Bhorey
Bakainiyan	Bharpurwa	Bijaipur
Bakharia	Korea	Bhorey
Balwa	Hardia	Bhorey
Bamhnauli	Belwa	Bijaipur

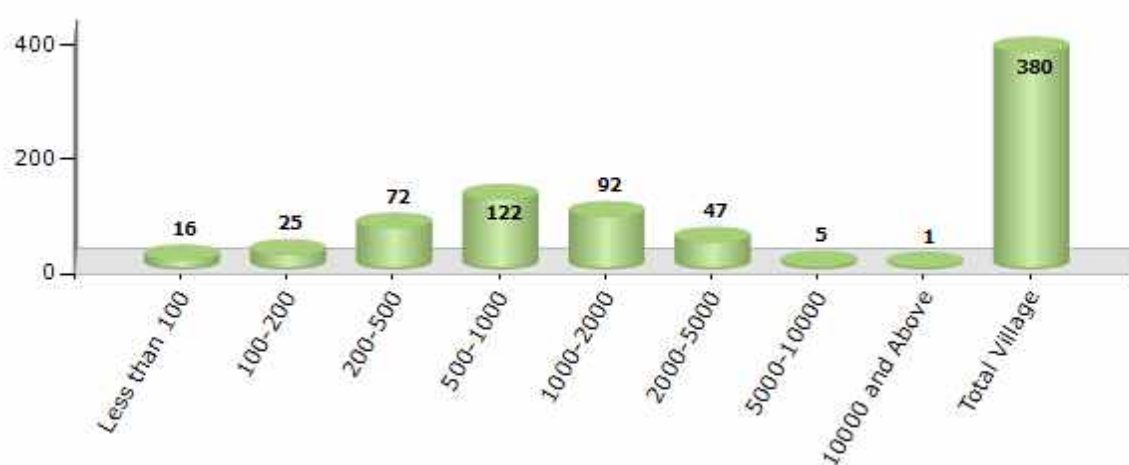
Contd....

Demographics

Number of Villages by Population Size - 2011

Less than 100	100-200	200-500	500-1000	1000-2000	2000-5000	5000-10000	10000 and Above	Total Village
16	25	72	122	92	47	5	1	380

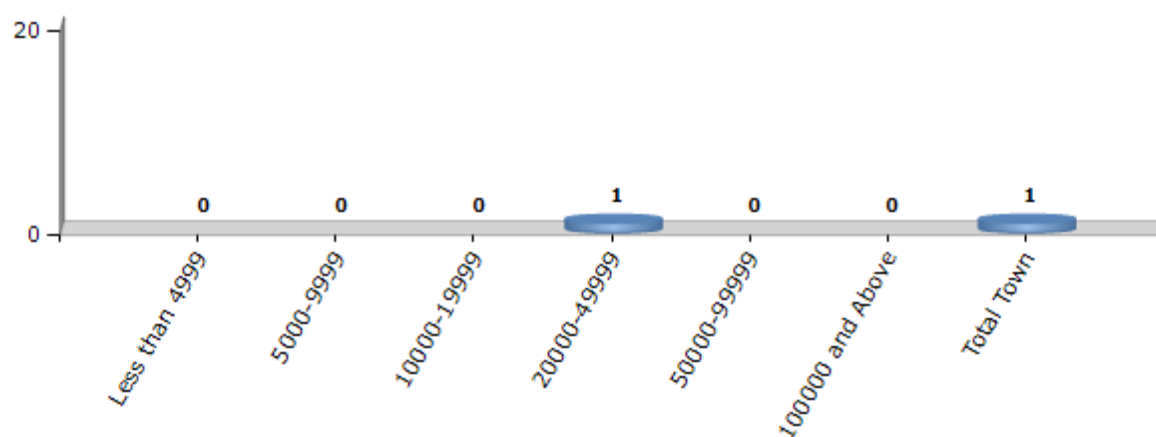
Number of Villages by Population Size - 2011



Number of Towns by Population Size - 2011

Less than 4999	5000-9999	10000-19999	20000-49999	50000-99999	100000 and Above	Total Town
0	0	0	1	0	0	1

Number of Towns by Population Size - 2011

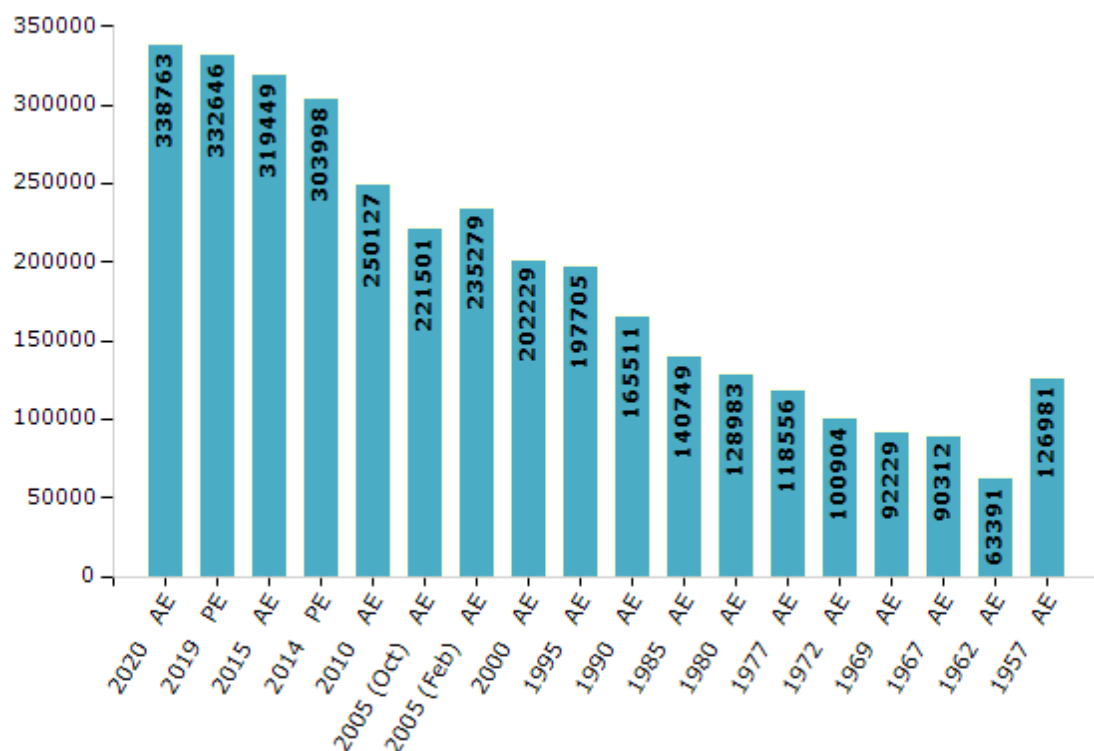


Electoral Features

Electors by Male & Female

Year	Male	Female	Others	Total	Year	Male	Female	Others	Total
2020 AE	174789	163959	15	338763	1995 AE	107594	90111	-	197705
2019 PE	170509	162122	15	332646	1990 AE	90996	74515	-	165511
2015 AE	167078	152364	7	319449	1985 AE	74593	66156	-	140749
2014 PE	159951	144042	5	303998	1980 AE	68603	60380	-	128983
2010 AE	133277	116850	0	250127	1977 AE	62145	56411	-	118556
2009 PE	-	-	-	-	1972 AE	48791	52113	-	100904
2005 (Oct) AE	119081	102420	-	221501	1969 AE	48990	43239	-	92229
2005 (Feb) AE	128751	106528	-	235279	1967 AE	-	-	-	90312
2004 PE	-	-	-	-	1962 AE	-	-	-	63391
2000 AE	109873	92356	-	202229	1957 AE	-	-	-	126981
1999 PE	-	-	-	-	1952 AE	-	-	-	-

Number of Electors



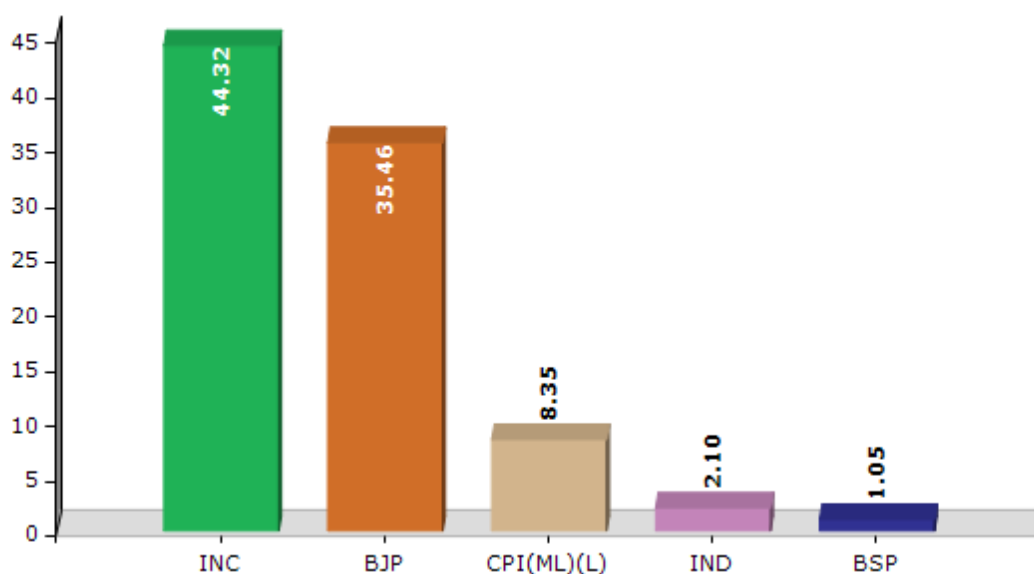
Note : AE : Assembly Election, PE : Assembly Segment of Parliamentary Election

Historical Summary Election Results

Summary Result of Assembly Election - 2015

Candidate Name	Party	Votes	Votes %
Anil Kumar	INC	74365	44.32
Indradev Manjhi	BJP	59494	35.46
Jitendra Paswan	CPI(ML)(L)	14011	8.35
Satyajeet Kumar	IND	3525	2.1
Rajendra Ram	BSP	1764	1.05
Sharma Devi	BKP	1477	0.88
Vindhyachal Ram	IND	1452	0.87
Lalan Manjhi	SP	1115	0.66
Dinanath Manjhi	IND	1082	0.64
Digvijay Kumar	GJDS	913	0.54
Baby Kumari	BBC	838	0.5
Janki Devi	RJJM	805	0.48
	NOTA	6936	4.13

Votes Percentage of Top Parties - 2015



Polling Station Level Election Results

Number and Name of Polling Stations (PS) (2020)

Number of Polling Stations	Name of Polling Stations
----------------------------	--------------------------

1	Rajkiya Madhaya Vidyalay,Rudrapur Utari Bhag
1A	Rajkiya Madhaya Vidyalay,Rudrapur Utari Bhag
2	Rajkiya Madhay Vidyalay ,Rudrapur Dakshini Bhag
2A	Rajkiya Madhay Vidyalay ,Rudrapur Dakshini Bhag
3	Panchayat Bhawan Rudrapur Daya Bhag
3A	Panchayat Bhawan Rudrapur Daya Bhag
4	Panchayat Bhavan,Rudrapur Baya Bhag
4A	Panchayat Bhavan,Rudrapur Baya Bhag
5	Prathamik Vidyalay,Tivari Tola,
5A	Prathamik Vidyalay,Tivari Tola,
6	Utkarmit Madhya Vidyalaya Kotwa Khas Daya Bhag
7	Utkramik Madhy Vidhalay Kotwa Khas Baya Bhag
8	Pratham Vidhaly Sahjanwa Kala
8A	Pratham Vidhaly Sahjanwa Kala
9	Rajkiy Madhya Vidyalay Bhagipati Jhil Daya Bhag
10	Rajkiy Madhy Vidhaly Bhagi Patti Jhil Daya Bhag
10A	Rajkiy Madhy Vidhaly Bhagi Patti Jhil Daya Bhag
11	Utkramit Madhya Vidyalay, Sukasenava Baya Bhag
11A	Utkramit Madhya Vidyalay, Sukasenava Baya Bhag
12	Utkramit Madhya Vidyalay, Sukasenava Daya Bhag
13	Makhataav Prasauni Daya Bhag

Number of Polling Stations	Name of Polling Stations
----------------------------	--------------------------

13A	Makhataav Prasauni Daya Bhag
14	Makhatab Parsauni Baya Bhag
15	Prathmik Vidhay Amaya Purbi Daya Bhag
16	Prathamik Vidhaly Amaya Purbi Baya Bhag
17	Utkramit Madhya Vidhaly Pakdiyar
17A	Utkramit Madhya Vidhaly Pakdiyar
18	Madhay Vidhaly Gaura Uttariy Chhor
18A	Madhay Vidhaly Gaura Uttariy Chhor
19	Madhay Vidhaly Gaura Madhy Bhag
20	Madhay Vidhaly Gaura Dakhsin Bhag
21	Aaganwari Kendra Jhilwaniya
22	Prathamik Vidhaly Manpur
22A	Prathamik Vidhaly Manpur
23	Utkramit Madhay Vidhaly Dharhara Sota
23A	Utkramit Madhay Vidhaly Dharhara Sota
24	Utkramit Madhya Vidhaly Duhaura
24A	Utkramit Madhya Vidhaly Duhaura
25	Pratham Vidhaly Amva
25A	Pratham Vidhaly Amva
26	Prathamik Vidhaly Neuri
26A	Prathamik Vidhaly Neuri

Contd....

Polling Station Level Election Results

Polling Station-wise Votes Secured by Overall Top Five Parties in Bhore Assembly in Assembly Election (AE) under Gopalganj Parliamentary Constituency in Bihar (2020)

Number of Polling Station	Winner - Sunil Kumar (JD(U))	Runner-up - Jitendra Paswan (CPI(ML) (L))	3rd - Pushpa Devi (LJP)	4th - Manoj Kumar Baitha (JAPL)	5th - Ajay Kumar Bharti (BJNP)	NOTA	Other	Total Votes Secured
23A	188	43	8	25	6	14	20	304
24	146	56	5	13	12	11	24	267
24A	145	72	8	15	12	18	34	304
25	177	41	3	22	8	17	36	304
25A	104	136	2	33	5	14	25	319
26	189	89	5	64	11	22	26	406
26A	79	112	5	169	3	10	33	411
27	210	171	16	21	10	18	44	490
28	197	168	15	22	10	28	51	491
29	202	110	9	26	16	10	25	398
30	203	199	8	16	4	15	28	473
31	160	29	7	7	4	6	10	223
31A	35	159	38	3	6	6	23	270
32	161	155	19	21	10	38	40	444
33	65	126	2	3	4	23	28	251
34	240	78	15	9	10	10	39	401
35	98	250	6	17	8	9	22	410
35A	101	128	5	29	10	8	40	321
36	317	67	13	48	11	13	24	493
36A	241	146	13	23	8	19	24	474
37	257	96	29	45	10	18	30	485
38	215	131	39	19	8	25	56	493
39	264	40	13	22	10	23	28	400
40	288	72	14	20	13	18	34	459
41	254	33	15	36	10	24	41	413
41A	181	112	15	40	14	28	33	423
42	245	16	21	28	23	19	35	387
42A	198	77	19	18	15	10	33	370
43	204	70	28	26	12	23	43	406
43A	140	112	9	7	9	17	25	319
44	260	49	13	82	16	27	25	472
45	155	32	1	28	16	13	26	271
45A	111	51	7	31	17	19	30	266
46	167	138	4	10	5	16	20	360
47	208	136	13	9	20	24	57	467

Contd....

Polling Station Level Election Results

Winner, Runner-up and 3rd Party Position & Winning Margin According to Polling Stations in Bhore Assembly in Assembly Election (AE) under Gopalganj Parliamentary Constituency in Bihar (2020)

Polling Station Number	Winner Party	Winner Votes (%)	Runner-up Party	Runner-up Votes (%)	Winning Margin Votes (%)	Third Party	Third Party Votes (%)	Other Votes (%)
47A	JD(U)	183 (42.86)	CPI(ML)(L)	159 (37.24)	24 (5.62)	BJNP	10 (2.34)	75 (17.56)
48	JD(U)	165 (52.55)	CPI(ML)(L)	94 (29.94)	71 (22.61)	LJP	16 (5.1)	39 (12.42)
49	JD(U)	126 (43)	CPI(ML)(L)	87 (29.69)	39 (13.31)	JAPL	25 (8.53)	55 (18.77)
50	JD(U)	157 (63.31)	CPI(ML)(L)	47 (18.95)	110 (44.36)	IND (DR)	8 (3.23)	36 (14.52)
51	JD(U)	193 (42.51)	CPI(ML)(L)	158 (34.8)	35 (7.71)	JAPL	31 (6.83)	72 (15.86)
52	JD(U)	198 (49.38)	CPI(ML)(L)	62 (15.46)	136 (33.92)	LJP	35 (8.73)	106 (26.43)
53	CPI(ML)(L)	159 (37.32)	JD(U)	143 (33.57)	16 (3.75)	TPLRSP	21 (4.93)	103 (24.18)
54	JD(U)	256 (72.52)	CPI(ML)(L)	42 (11.9)	214 (60.62)	BJNP	10 (2.83)	45 (12.75)
55	JD(U)	128 (49.81)	CPI(ML)(L)	59 (22.96)	69 (26.85)	IND (DR)	14 (5.45)	56 (21.79)
55A	JD(U)	204 (59.82)	CPI(ML)(L)	67 (19.65)	137 (40.17)	LJP	19 (5.57)	51 (14.96)
56	CPI(ML)(L)	281 (80.52)	JD(U)	38 (10.89)	243 (69.63)	JAPL	5 (1.43)	25 (7.16)
57	JD(U)	167 (47.71)	CPI(ML)(L)	92 (26.29)	75 (21.42)	IND (DR)	15 (4.29)	76 (21.71)
57A	JD(U)	178 (57.05)	CPI(ML)(L)	68 (21.79)	110 (35.26)	IND (DR)	12 (3.85)	54 (17.31)
58	CPI(ML)(L)	240 (59.41)	JD(U)	100 (24.75)	140 (34.66)	JAPL	12 (2.97)	52 (12.87)
58A	JD(U)	206 (50.99)	CPI(ML)(L)	121 (29.95)	85 (21.04)	JAPL	20 (4.95)	57 (14.11)
59	JD(U)	155 (57.2)	CPI(ML)(L)	62 (22.88)	93 (34.32)	LJP	9 (3.32)	45 (16.61)
59A	JD(U)	167 (60.07)	CPI(ML)(L)	51 (18.35)	116 (41.72)	BJNP	11 (3.96)	49 (17.63)
60	JD(U)	159 (42.63)	CPI(ML)(L)	138 (37)	21 (5.63)	BJNP	11 (2.95)	65 (17.43)
61	CPI(ML)(L)	239 (57.59)	JD(U)	128 (30.84)	111 (26.75)	JAPL	13 (3.13)	35 (8.43)
62	JD(U)	307 (65.46)	CPI(ML)(L)	78 (16.63)	229 (48.83)	JAPL	23 (4.9)	61 (13.01)
63	JD(U)	233 (47.55)	CPI(ML)(L)	161 (32.86)	72 (14.69)	JAPL	16 (3.27)	80 (16.33)
64	JD(U)	279 (64.73)	CPI(ML)(L)	92 (21.35)	187 (43.38)	IND (DR)	12 (2.78)	48 (11.14)
65	CPI(ML)(L)	245 (60.64)	JD(U)	51 (12.62)	194 (48.02)	JAPL	28 (6.93)	80 (19.8)
66	JD(U)	191 (47.87)	CPI(ML)(L)	104 (26.07)	87 (21.8)	IND (DR)	17 (4.26)	87 (21.8)
67	JD(U)	180 (45.45)	CPI(ML)(L)	122 (30.81)	58 (14.64)	IND (DR)	17 (4.29)	77 (19.44)
68	CPI(ML)(L)	352 (83.61)	JD(U)	46 (10.93)	306 (72.68)	JNSNGHDL	6 (1.43)	17 (4.04)
69	CPI(ML)(L)	363 (86.22)	JD(U)	13 (3.09)	350 (83.13)	JNSNGHDL	11 (2.61)	34 (8.08)
70	CPI(ML)(L)	153 (52.4)	JD(U)	114 (39.04)	39 (13.36)	IND (DR)	6 (2.05)	19 (6.51)
71	JD(U)	207 (47.92)	CPI(ML)(L)	149 (34.49)	58 (13.43)	BJNP	14 (3.24)	62 (14.35)
71A	JD(U)	175 (41.97)	CPI(ML)(L)	170 (40.77)	5 (1.2)	JNSNGHDL	14 (3.36)	58 (13.91)
72	JD(U)	212 (45.79)	CPI(ML)(L)	152 (32.83)	60 (12.96)	LJP	12 (2.59)	87 (18.79)
73	JD(U)	155 (56.78)	CPI(ML)(L)	61 (22.34)	94 (34.44)	IND (DR)	10 (3.66)	47 (17.22)
73A	JD(U)	138 (50)	CPI(ML)(L)	86 (31.16)	52 (18.84)	IND (DR)	10 (3.62)	42 (15.22)
74	JD(U)	223 (53.22)	CPI(ML)(L)	100 (23.87)	123 (29.35)	JAPL	35 (8.35)	61 (14.56)
75	JD(U)	239 (66.57)	CPI(ML)(L)	56 (15.6)	183 (50.97)	JAPL	12 (3.34)	52 (14.48)

Contd....

Socio-Economic Amenities - Rural

Access to Education Facilities

Particulars	Number of Villages (% of Population)				
	Available	Not Available	If Not Available (Distance of Nearest Facility)		
			A	B	C
Govt. Primary School	272 (88)	108 (12)	93 (10)	12 (2)	0 (0)
Private Primary School	24 (10)	356 (90)	2 (0)	0 (0)	0 (0)
Govt. Middle School	103 (47)	277 (53)	249 (46)	23 (6)	0 (0)
Private Middle School	14 (5)	366 (95)	2 (0)	0 (0)	0 (0)
Govt. Secondary School	27 (16)	353 (84)	55 (11)	59 (14)	227 (55)
Private Secondary School	4 (2)	376 (98)	6 (1)	0 (0)	4 (1)
Govt. Senior Secondary School	9 (4)	371 (96)	102 (25)	192 (54)	73 (16)
Private Senior Secondary School	1 (0)	379 (100)	3 (1)	1 (0)	0 (0)
Govt. Arts and Science Degree College	0 (0)	380 (100)	33 (9)	111 (29)	227 (60)
Private Arts and Science Degree College	0 (0)	380 (100)	1 (0)	4 (1)	4 (0)
Govt. Engineering College	0 (0)	380 (100)	0 (0)	0 (0)	0 (0)
Private Engineering College	0 (0)	380 (100)	0 (0)	0 (0)	380 (100)
Govt. Medicine College	0 (0)	380 (100)	4 (0)	2 (0)	374 (99)
Private Medicine College	0 (0)	380 (100)	0 (0)	0 (0)	0 (0)
Govt. Management Institute	0 (0)	380 (100)	0 (0)	0 (0)	371 (98)
Private Management Institute	0 (0)	380 (100)	0 (0)	0 (0)	9 (2)
Govt. Polytechnic	0 (0)	380 (100)	1 (0)	0 (0)	374 (99)
Private Polytechnic	0 (0)	380 (100)	0 (0)	0 (0)	5 (1)
Govt. Vocational Training School/ITI	0 (0)	380 (100)	3 (1)	1 (0)	376 (98)
Private Vocational Training School/ITI	0 (0)	380 (100)	0 (0)	0 (0)	0 (0)
Govt. Non Formal Training Centre	0 (0)	380 (100)	17 (4)	58 (16)	302 (79)
Private Non Formal Training Centre	1 (0)	379 (100)	0 (0)	1 (0)	1 (0)
Govt. School For Disabled	0 (0)	380 (100)	0 (0)	0 (0)	377 (100)
Private School For Disabled	0 (0)	380 (100)	0 (0)	0 (0)	3 (0)
Government Others	2 (0)	378 (100)	11 (4)	4 (1)	8 (3)
Private Others	0 (0)	380 (100)	1 (0)	1 (0)	0 (0)

Note : Distance A : Less than 5 km; B : Between 5-10 km; C : 10+ km.; Source : Data Analysis is based on 2011 Census.

DISCLAIMER

The Terms of Use and Disclaimer of Datanet India Private Limited (hereinafter referred to as "Datanet") for use of this analysis report of **Bhore Assembly Constituency (Bhore Vidhan Sabha)** :-

1. **Assembly Factbook™** is a Registered Trade Mark owned by Datanet.
2. All the maps are sketched and graphical representation only and have not been drawn to the scale and also not to represent the actual geographical area or boundary of the unit.
3. The data for the aforesaid analysis is based on authentic sources and has been culled from the various publications of Census, CSO and NSSO for district and block level data, various central and state government departments, Central & State Elections Commissions and the concerned Returning Officers' releases, Electoral Rolls, Election results and allied publications, internal assessment, surveys, estimates and analysis. Therefore, certain adjustment of data at micro level may have been done to arrive closer to the macro data.
4. Data have been provided on an "As Is" and "As AVAILABLE" basis
5. The colours shown in the maps or diagram and charts of a particular party, alliance or AC are indicative and do not represent them.
6. This publication which includes maps, sheets, graphs and data would be the property under copyright of Datanet only. The user may use these for its internal study, analysis and research purposes. It's public display, re-selling or any commercial uses by the user are not allowed.
7. Datanet has taken due care and caution in compilation and processing of data and allied information, but does not guarantee the accuracy, adequacy or completeness of any information/analysis and will be not responsible for any errors or omissions or for the results obtained from the use of such information/analysis.
8. All the contents for the publication have been culled from various authentic sources and Datanet reasonably believes such sources to be reliable, but does not make any representations, express or implied as to the accuracy or fitness of use of such information. The information or contents of the information/analysis do not constitute advice and should not be relied upon in making (or refraining from making) any decision. Any reliance placed upon the information provided by Datanet is the sole responsibility and strictly at the user's risk.
9. In no event will Datanet be liable for any damages (including, without limitation, damages for loss of business projects, or loss of profits) arising in contract, tort or otherwise from the use of or inability to use any of its contents, or from any action taken (or refrained from being taken) as a result of using the analysis or any of its contents. Datanet its directors, owners, editors, officials, employees, distributor and agents or any associate will not be liable for any errors in the information contained or any consequences arising from the use of the contents of the provided information/analysis.
10. If any provision of these terms and conditions is held invalid or illegal or unenforceable for any reason by any court of competent jurisdiction, such provision shall be severed and the remainder of provisions of the terms and conditions shall continue in full force and effect as if the Term of Use had been executed with the invalid, illegal or unenforceable provision eliminated.
11. If there are any discrepancies in the information provided, please bring it to attention of Datanet for suitable rectification measures.

Buy Online This Complete Book At
Datanet India eBooks Store

www.indiastatpublications.com

or go directly at

[http://www.indiastatpublications.com/
Assembly_factbook/Bihar/Gopalganj/ Bhore](http://www.indiastatpublications.com/Assembly_factbook/Bihar/Gopalganj/Bhore)

 **indiaSTAT**elections

ISBN : 978-93-5301-824-5



9 789353 018245