



Bihar

# Assembly Factbook™

Gopalganj Assembly Constituency



Key Electoral Data of Gopalganj  
Assembly Constituency (Vidhan Sabha)

Bihar

# Assembly Factbook™

Gopalganj Assembly Constituency



Gopalganj Vidhan Sabha

## **Editor & Director**

Dr. R.K. Thukral

## **Research Editor**

Dr. Shafeeq Rahman

## **Compiled, Researched and Published by Datanet India Pvt. Ltd.**

D-100, 1st Floor,

Okhla Industrial Area, Phase-I,  
New Delhi- 110020.

Ph.: 91-11- 43580781-84

Email : support@indiastatpublications.com

Website : www.indiastatelections.com

## **Online Book Store :**

www.indiastatpublications.com

**Report No. :** AFB/BR-101-0125

**ISBN :** 978-93-5301-838-2

**First Edition :** January, 2018

**Eighth Updated Edition :** January, 2025

**Price :** Rs. 11500/-

US\$ 310

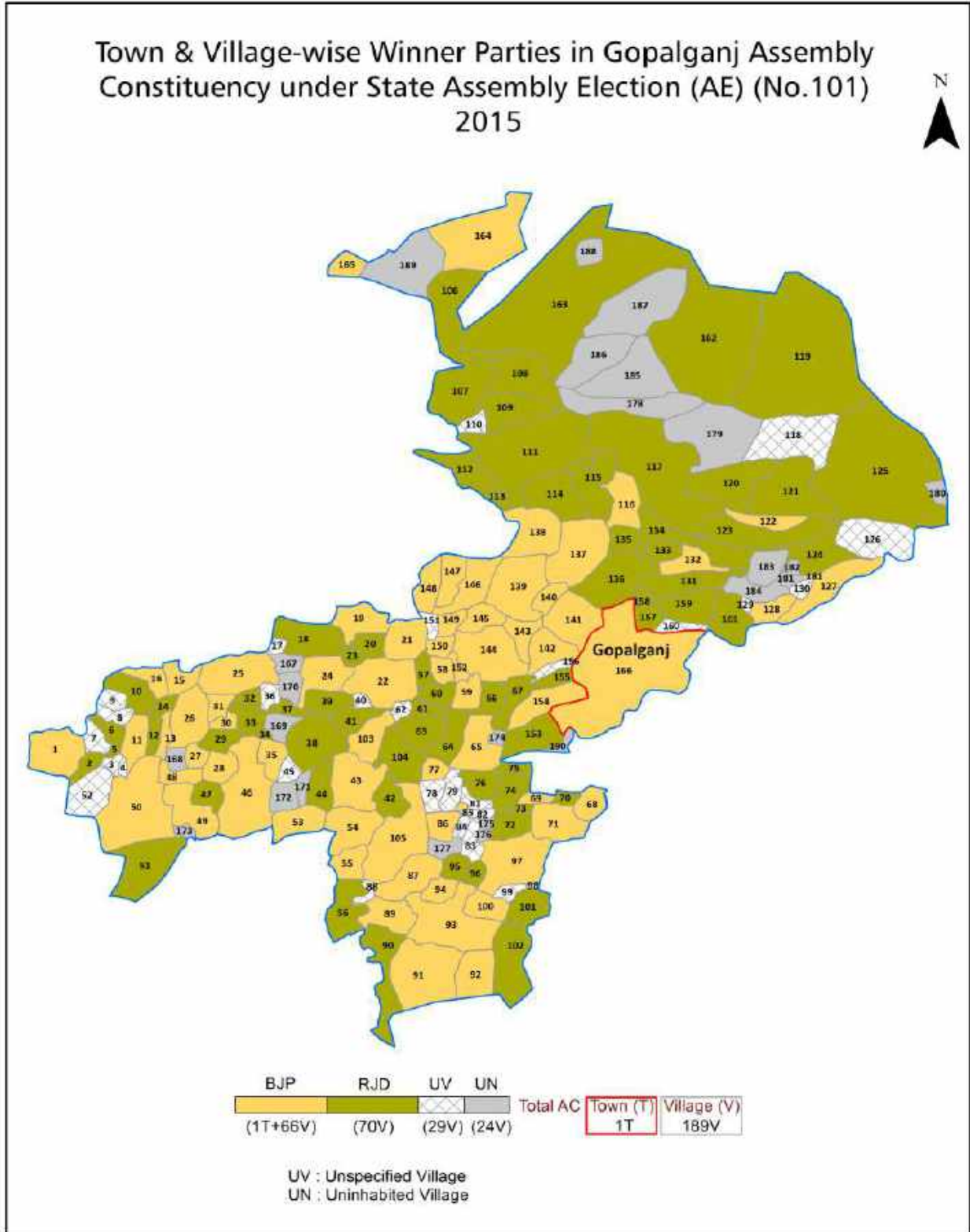
© **Datanet India Pvt. Ltd.**

All rights reserved. No part of this book may be reproduced, stored in a retrieval system or transmitted in any form or by any means, mechanical photocopying, photographing, scanning, recording or otherwise without the prior written permission of the publisher. Please refer to Disclaimer at page no. 269 for the use of this publication.

Printed in India

No.	Particulars	Page No.
	<b>Introduction</b>	
1	Assembly Constituency - (Vidhan Sabha) at a Glance   Features of Assembly as per Delimitation Commission of India (2008)	1-2
	<b>Location and Political Maps</b>	
2	Location Map   Boundaries of Assembly Constituency - (Vidhan Sabha) in District   Boundaries of Assembly Constituency under Parliamentary Constituency - (Lok Sabha)   Town & Village-wise Winner Parties- 2024, 2020, 2019, 2015, 2014, 2010 and 2009	3-11
	<b>Administrative Setup (2011)</b>	
3	District   Sub-district   Towns   Villages   Inhabited Villages   Uninhabited Villages   Village Panchayat   Intermediate Panchayat	12-20
	<b>Demographics (2011)</b>	
4	Population   Households   Rural/Urban Population   Towns and Villages by Population Size   Sex Ratio (Total & 0-6 Years)   Religious Population   Social Population   Literacy Rate	21-22
	<b>Electoral Features</b>	
5	Important Dates of Last Elections Held   Electors by Gender   Service Electors   Voters   Voters Turnout   Polling Stations & Average Number of Electors per Polling Station   Electors by Age Group   Present Elected Representatives	23-28
	<b>Historical Summary Election Results</b>	
6	Vote Share of Major Parties   Winning Margin (Number & Percentage)   Polarity of Parties   Summary Result of Assembly Segment of Parliamentary Elections 2024, 2019, 2014, 2009, 2004 and 1999   Summary Result of Assembly Elections 2020, 2015, 2010, 2005 (Oct), 2005 (Feb), 2000, 1995, 1990, 1985, 1980, 1977, 1972, 1969, 1967, 1962, 1957 and 1952	29-54
	<b>Polling Station Level Election Results</b>	
7	Name and Number of Polling Station 2024, 2020, 2019, 2015, 2014, 2010 and 2009   Polling Station-wise Electors, Voters & Voters Turnout 2024, 2020, 2019, 2015, 2014, 2010 and 2009   Polling Station wise Elections Results 2024, 2020, 2019, 2015, 2014, 2010 and 2009	55-248
	<b>Share of Assembly Constituency</b>	
8	Share of Assembly Constituency - (Vidhan Sabha) in State, District and Parliamentary Constituency - (Lok Sabha)	249
	<b>Socio-Economic Amenities (2011)</b>	
9	Access to Administrative Units   Agricultural, Manufacturing and Industrial Commodities   Demographic Indicators   Education   Health & Manpower   Drinking Water Supply   Sanitation   Entertainment and Recreations Infrastructure   Power   Food Allocation Distribution and Marketing of Agriculture Commodities Infrastructure   Transport and Road Infrastructure   Communication   Banking and Financial Services   Land Use   Irrigation Source	251-265
10	<b>Abbreviation &amp; Sources</b>	266-268
11	<b>Disclaimer</b>	269

Location & Political Map



## Administrative Setup

### List of Village Panchayat & Intermediate Panchayat (Block) Name - 2011

Village Name	Village Panchayat Name	Intermediate Panchayat Name
Amwa Moazzam	Konhwa	Gopalganj
Amwa nakchhed	Konhwa	Gopalganj
Arna	Luhasi	Uchkagaon
Asandapur	Chhotka Sankhe	Uchkagaon
Bagaha Nizamat	Ekderwa	Thawe
Bagaha Saida	Ekderwa	Thawe
Bairia Durg	Bairia Durg	Uchkagaon
Bairia Thakurai	Bairia Durg	Uchkagaon
Bairya Dhorhan	Bairia Durg	Uchkagaon
Banjari	Basdila	Gopalganj
Baraipatti	Baraipatti	Gopalganj
Barari Harkesh	Nawada Parsauni	Uchkagaon
Barari Jagdish	Barari Jagdish	Thawe
Bargachhia	Ekderwa	Thawe
Barhmani	Uchka Ganw	Uchkagaon
Basdila Khap	Basdila	Gopalganj
Basdila Khas	Basdila	Gopalganj
Bedu Tola	Jagmalwa	Thawe
Belwa	Uchka Ganw	Uchkagaon
Bhasahi	Rampur Tengrahi	Gopalganj
Bheria	Semara	Thawe
Bhit Bherwa	Bhit Bherwa	Gopalganj
Bhusanw	Ekderwa	Thawe
Bidesi Tola	Bidesi Tola	Thawe
Bikrampur	Khawajepur	Gopalganj
Birdaban	Birdaban	Thawe
Birt Uchhahal Tola	Ekderwa	Thawe
Birwat Bazar	Uchka Ganw	Uchkagaon
Birwat Ghuran	Chhotka Sankhe	Uchkagaon

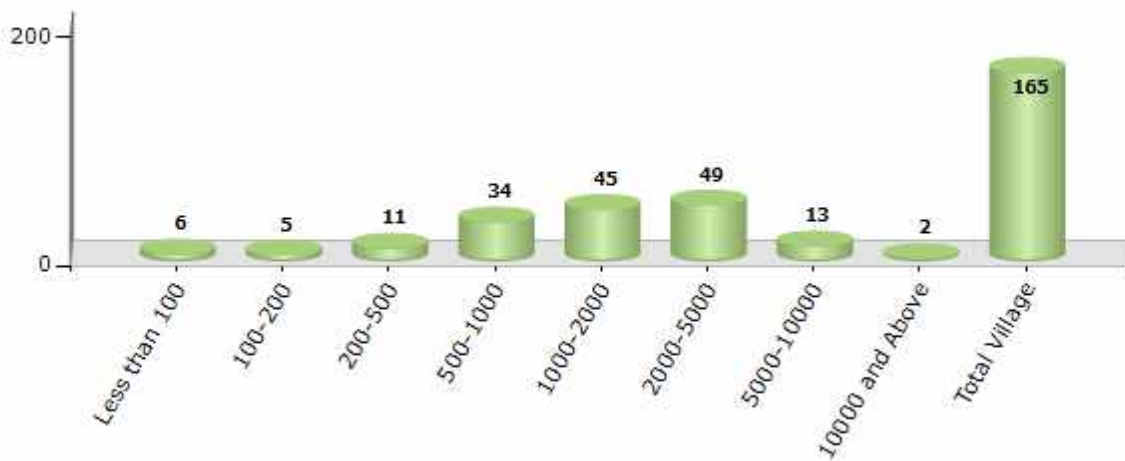
Contd....

## Demographics

### Number of Villages by Population Size - 2011

Less than 100	100-200	200-500	500-1000	1000-2000	2000-5000	5000-10000	10000 and Above	Total Village
6	5	11	34	45	49	13	2	165

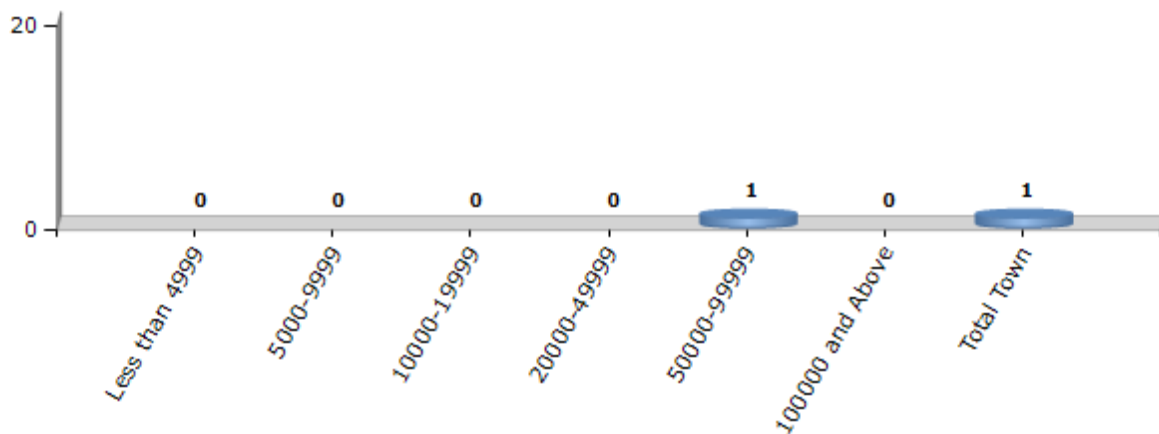
Number of Villages by Population Size - 2011



### Number of Towns by Population Size - 2011

Less than 4999	5000-9999	10000-19999	20000-49999	50000-99999	100000 and Above	Total Town
0	0	0	0	1	0	1

Number of Towns by Population Size - 2011

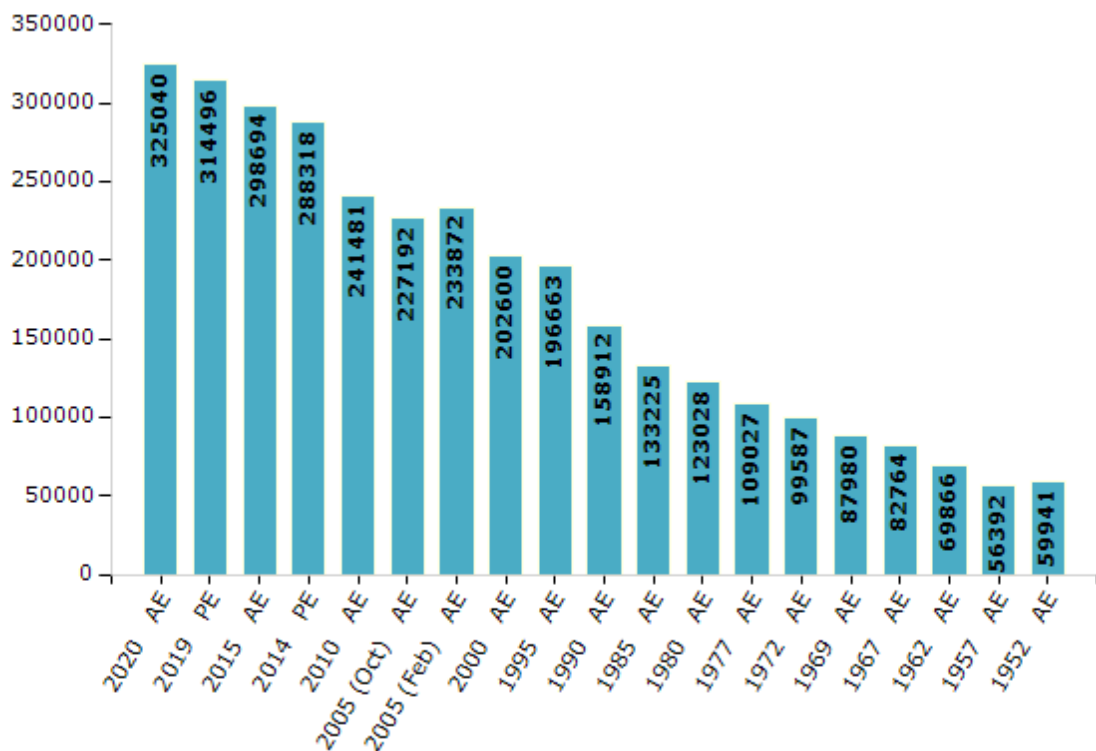


## Electoral Features

### Electors by Male & Female

Year	Male	Female	Others	Total	Year	Male	Female	Others	Total
2020 AE	163892	161140	8	325040	1995 AE	108457	88206	-	196663
2019 PE	158379	156111	6	314496	1990 AE	87715	71197	-	158912
2015 AE	152834	145850	10	298694	1985 AE	70916	62309	-	133225
2014 PE	150554	137756	8	288318	1980 AE	67467	55561	-	123028
2010 AE	131582	109899	0	241481	1977 AE	56860	52167	-	109027
2009 PE	-	-	-	-	1972 AE	48274	51313	-	99587
2005 (Oct) AE	124635	102557	-	227192	1969 AE	46274	41706	-	87980
2005 (Feb) AE	130048	103824	-	233872	1967 AE	-	-	-	82764
2004 PE	-	-	-	-	1962 AE	-	-	-	69866
2000 AE	111823	90777	-	202600	1957 AE	-	-	-	56392
1999 PE	-	-	-	-	1952 AE	-	-	-	59941

Number of Electors



Note : AE : Assembly Election, PE : Assembly Segment of Parliamentary Election



## Historical Summary Election Results

### Summary Result of Assembly Election - 2015

Candidate Name	Party	Votes	Votes %
Subash Singh	BJP	78491	45.49
Reyajul Haque Alias " Raju"	RJD	73417	42.55
Jay Hind Prasad	BSP	3565	2.07
Om Prakash Singh	IND	3240	1.88
Sunil Pandey	IND	2937	1.7
Surendra Ram	IND	2844	1.65
Dr. Rajesh Kumar Vernwal	IND	1552	0.9
Chandan Singh	ravp	1255	0.73
Vidya Prasad Kushvaha	CPI(ML)(L)	754	0.44
Anup Kumar Srivastava	IND	649	0.38
Mahahamd Amirullah Ansari	GJDS	513	0.3
Yogendra Prasad	BED	501	0.29
Sikander Azam	GaAP	485	0.28
Pramod Kumar Singh	SP	382	0.22
Motilal Gupta	SP(I)	330	0.19
	NOTA	1618	0.94

## Polling Station Level Election Results

### Number and Name of Polling Stations (PS) (2020)

Number of Polling Stations	Name of Polling Stations	Number of Polling Stations	Name of Polling Stations
1	Aagan Badhi Kenar Niranjana	15	Prathamik Vidyalay, Bagaha Baya Bhag
1A	Aagan Badhi Kenar Niranjana	15A	Prathamik Vidyalay, Bagaha Baya Bhag
2	Navutkrmit Madhyamik Vidyalay, Baraipatati Daya Bhag	16	Utkarmit Madhya Bidhyalay Sihorma
2A	Navutkrmit Madhyamik Vidyalay, Baraipatati Daya Bhag	17	Utkrmit Madhay Vidyalay, Chatur Bagaha Daya Bhag
3	Navutkrmit Madhyamik Vidyalay, Baraipatati Baya Bhag	17A	Utkrmit Madhay Vidyalay, Chatur Bagaha Daya Bhag
3A	Navutkrmit Madhyamik Vidyalay, Baraipatati Baya Bhag	18	Utkrmit Madhya Vidyalay, Chaturbagaha Baya Bhag
4	Kisan Bhavan, Navada	18A	Utkrmit Madhya Vidyalay, Chaturbagaha Baya Bhag
5	Utkarmit Madhya Vidyalay Gamhariya Daya Bhag	19	Utkarmit Madhay Vidyalay, Vishunpur Daya Bhag
5A	Utkarmit Madhya Vidyalay Gamhariya Daya Bhag	20	Utkarmit Madhya Vidyalay Vishunpur Baya Bhag
6	Chalant Matdan Kendra Khata Sankhya 60 Khesra Sankhya 462 Evam 463 Harpur Bhaishi	21	Ramratan Shahi Uccharat Madhmik Vidyalay, Vishunapur Madhay Bhag
7	Utkramit Madhya Vidyalay, Kharagauli	21A	Ramratan Shahi Uccharat Madhmik Vidyalay, Vishunapur Madhay Bhag
8	Aaganbadhi Centre, Ramapur Tengarahi	22	Ramratan Shahi Uccharat Madhmik Vidyalay, Vishunapur Bayadaya Bhag
8A	Aaganbadhi Centre, Ramapur Tengarahi	22A	Ramratan Shahi Uccharat Madhmik Vidyalay, Vishunapur Bayadaya Bhag
9	Kisan Bhawan Rampur Tengrahi Daya Bhag	23	Ramratan Shahi Uccharat Madhmik Vidyalay, Vishunapur Baya Bhag
10	Kisan Bhavan, Ramapur Tengarahi Baya Bhag	23A	Ramratan Shahi Uccharat Madhmik Vidyalay, Vishunapur Baya Bhag
11	Panchayat Bhavan, Rajavahi	24	Anganvari Kendra 104 Nawada Chatur Baghan
12	Utkrmit Madhya Vidyalay, Semarahi	24A	Anganvari Kendra 104 Nawada Chatur Baghan
13	Utkarmit Madhya Vidyalay, Patahra	25	Madhya Vidyalay, Jadopur Sukul Baya Bhag
13A	Utkarmit Madhya Vidyalay, Patahra	26	Madhya Vidyalay, Jadopur Shukala Madhya Bhag
14	Prathamik Vidyalay, Bagaha Daya Bhag	26A	Madhya Vidyalay, Jadopur Shukala Madhya Bhag
14A	Prathamik Vidyalay, Bagaha Daya Bhag	27	Madhya Vidyalay, Jadopur Shukla Daya Bhag

Contd....

**Polling Station Level Election Results**

**Polling Station-wise Votes Secured by Overall Top Five Parties in Gopalganj Assembly in Assembly Election (AE) under Gopalganj Parliamentary Constituency in Bihar (2020)**

Number of Polling Station	Winner - Subash Singh (BJP)	Runner-up - Anirudh Prasad Alias Sadhu Yadav (BSP)	3rd - Asif Ghafoor (INC)	4th - Abdul Salam (JNSNGHDL)	5th - Lalan Prasad Bind (IND)	NOTA	Other	Total Votes Secured
23A	231	68	10	4	8	2	60	383
24	75	161	12	5	6	5	101	365
24A	152	112	10	3	7	0	55	339
25	211	239	10	11	5	3	164	643
26	101	207	32	5	2	2	29	378
26A	209	92	18	5	2	2	20	348
27	325	149	22	7	10	6	67	586
28	250	139	10	5	5	1	63	473
29	247	14	7	5	7	6	335	621
30	119	62	55	4	4	4	65	313
30A	121	119	22	4	8	1	82	357
31	276	33	14	3	7	1	67	401
31A	200	77	11	5	2	3	70	368
32	188	207	14	13	12	1	48	483
33	156	96	19	3	5	0	29	308
33A	162	87	8	25	4	0	36	322
34	212	205	19	5	16	2	51	510
35	189	34	85	5	4	0	106	423
36	223	130	72	10	7	4	134	580
37	170	217	15	4	6	2	24	438
38	265	73	14	3	6	1	27	389
39	108	148	7	2	8	6	70	349
40	113	121	28	5	4	1	20	292
41	97	157	11	4	3	2	23	297
42	254	44	11	6	4	0	49	368
43	44	30	2	1	0	0	6	83
44	251	29	2	2	5	2	11	302
44A	303	25	1	5	3	2	39	378
45	366	15	0	1	3	0	9	394
45A	308	101	2	8	1	1	11	432
46	345	141	3	4	7	0	17	517
47	234	190	6	8	20	4	59	521
48	305	37	8	3	6	2	24	385
48A	238	55	12	5	7	2	10	329
49	207	80	10	6	5	0	19	327

Contd....

**Polling Station Level Election Results**

**Winner, Runner-up and 3rd Party Position & Winning Margin According to Polling Stations in Gopalganj Assembly in Assembly Election (AE) under Gopalganj Parliamentary Constituency in Bihar (2020)**

Polling Station Number	Winner Party	Winner Votes (%)	Runner-up Party	Runner-up Votes (%)	Winning Margin Votes (%)	Third Party	Third Party Votes (%)	Other Votes (%)
49A	BSP	218 (62.11)	BJP	56 (15.95)	162 (46.16)	INC	28 (7.98)	49 (13.96)
50	BSP	195 (45.35)	BJP	134 (31.16)	61 (14.19)	IND (SC)	37 (8.6)	64 (14.88)
51	BSP	215 (45.26)	BJP	212 (44.63)	3 (0.63)	IND (LPB)	11 (2.32)	37 (7.79)
52	BSP	276 (56.56)	BJP	132 (27.05)	144 (29.51)	IND (LPB)	17 (3.48)	63 (12.91)
53	BSP	224 (57.88)	BJP	123 (31.78)	101 (26.1)	INC	11 (2.84)	29 (7.49)
54	BJP	221 (39.12)	BSP	142 (25.13)	79 (13.99)	INC	142 (25.13)	60 (10.62)
55	INC	281 (46.22)	BSP	143 (23.52)	138 (22.7)	BJP	106 (17.43)	78 (12.83)
56	BSP	233 (48.14)	BJP	201 (41.53)	32 (6.61)	IND (LPB)	10 (2.07)	40 (8.26)
56A	BJP	201 (49.88)	BSP	161 (39.95)	40 (9.93)	INC	16 (3.97)	25 (6.2)
57	BSP	247 (58.81)	BJP	101 (24.05)	146 (34.76)	INC	20 (4.76)	52 (12.38)
57A	BSP	224 (50.56)	BJP	99 (22.35)	125 (28.21)	INC	58 (13.09)	62 (14)
58	BJP	376 (75.2)	BSP	39 (7.8)	337 (67.4)	AIFB	24 (4.8)	61 (12.2)
59	BJP	380 (78.19)	BSP	34 (7)	346 (71.19)	INC	11 (2.26)	61 (12.55)
60	BJP	282 (45.34)	BSP	143 (22.99)	139 (22.35)	INC	111 (17.85)	86 (13.83)
61	BSP	191 (60.63)	BJP	68 (21.59)	123 (39.04)	INC	18 (5.71)	38 (12.06)
61A	BSP	166 (42.13)	BJP	135 (34.26)	31 (7.87)	INC	24 (6.09)	69 (17.51)
62	BSP	257 (51.81)	INC	86 (17.34)	171 (34.47)	BJP	74 (14.92)	79 (15.93)
63	BSP	179 (54.74)	BJP	99 (30.28)	80 (24.46)	INC	14 (4.28)	35 (10.7)
63A	BJP	140 (47.3)	BSP	115 (38.85)	25 (8.45)	INC	15 (5.07)	26 (8.78)
64	BJP	218 (74.66)	BSP	34 (11.64)	184 (63.02)	JNSNGHDL	8 (2.74)	32 (10.96)
65	BJP	180 (54.88)	BSP	96 (29.27)	84 (25.61)	IND (LPB)	12 (3.66)	40 (12.2)
65A	BSP	147 (40.72)	BJP	145 (40.17)	2 (0.55)	IND (LPB)	11 (3.05)	58 (16.07)
66	BJP	337 (69.2)	BSP	80 (16.43)	257 (52.77)	INC	8 (1.64)	62 (12.73)
67	BJP	212 (49.77)	BSP	156 (36.62)	56 (13.15)	IND (SC)	19 (4.46)	39 (9.15)
68	BJP	228 (60.96)	BSP	77 (20.59)	151 (40.37)	INC	22 (5.88)	47 (12.57)
68A	BJP	238 (60.41)	BSP	98 (24.87)	140 (35.54)	INC	15 (3.81)	43 (10.91)
69	BJP	317 (66.18)	BSP	92 (19.21)	225 (46.97)	INC	10 (2.09)	60 (12.53)
70	BJP	166 (45.86)	INC	99 (27.35)	67 (18.51)	BSP	47 (12.98)	50 (13.81)
70A	INC	186 (54.55)	BJP	63 (18.48)	123 (36.07)	BSP	59 (17.3)	33 (9.68)
71	BJP	147 (43.75)	INC	81 (24.11)	66 (19.64)	BSP	71 (21.13)	37 (11.01)
71A	BSP	131 (33.76)	BJP	130 (33.51)	1 (0.25)	INC	95 (24.48)	32 (8.25)
72	BJP	143 (45.4)	BSP	97 (30.79)	46 (14.61)	INC	45 (14.29)	30 (9.52)
72A	BSP	119 (40.48)	BJP	84 (28.57)	35 (11.91)	INC	63 (21.43)	28 (9.52)
73	BJP	233 (53.94)	BSP	135 (31.25)	98 (22.69)	INC	20 (4.63)	44 (10.19)
73A	BJP	236 (54)	BSP	78 (17.85)	158 (36.15)	INC	70 (16.02)	53 (12.13)

Contd....

## Socio-Economic Amenities - Rural

### Access to Education Facilities

Particulars	Number of Villages (% of Population)				
	Available	Not Available	If Not Available (Distance of Nearest Facility)		
			A	B	C
Govt. Primary School	143 (97)	22 (3)	20 (3)	2 (0)	0 (0)
Private Primary School	19 (21)	146 (79)	0 (0)	0 (0)	0 (0)
Govt. Middle School	82 (72)	83 (28)	68 (23)	14 (5)	1 (0)
Private Middle School	9 (8)	156 (92)	0 (0)	0 (0)	0 (0)
Govt. Secondary School	12 (16)	153 (84)	75 (41)	67 (38)	8 (3)
Private Secondary School	1 (1)	164 (99)	2 (1)	1 (0)	0 (0)
Govt. Senior Secondary School	5 (6)	160 (94)	44 (30)	77 (46)	29 (16)
Private Senior Secondary School	1 (1)	164 (99)	1 (1)	7 (2)	2 (1)
Govt. Arts and Science Degree College	9 (8)	156 (92)	19 (13)	79 (52)	58 (28)
Private Arts and Science Degree College	0 (0)	165 (100)	0 (0)	0 (0)	0 (0)
Govt. Engineering College	0 (0)	165 (100)	0 (0)	0 (0)	0 (0)
Private Engineering College	0 (0)	165 (100)	0 (0)	10 (7)	155 (93)
Govt. Medicine College	0 (0)	165 (100)	0 (0)	1 (2)	163 (98)
Private Medicine College	0 (0)	165 (100)	0 (0)	1 (0)	0 (0)
Govt. Management Institute	0 (0)	165 (100)	0 (0)	0 (0)	164 (100)
Private Management Institute	0 (0)	165 (100)	0 (0)	0 (0)	1 (0)
Govt. Polytechnic	5 (2)	160 (98)	1 (0)	22 (22)	136 (76)
Private Polytechnic	0 (0)	165 (100)	0 (0)	0 (0)	1 (0)
Govt. Vocational Training School/ITI	2 (1)	163 (99)	0 (0)	17 (10)	146 (89)
Private Vocational Training School/ITI	0 (0)	165 (100)	0 (0)	0 (0)	0 (0)
Govt. Non Formal Training Centre	3 (4)	162 (96)	0 (0)	17 (11)	145 (85)
Private Non Formal Training Centre	0 (0)	165 (100)	0 (0)	0 (0)	0 (0)
Govt. School For Disabled	0 (0)	165 (100)	0 (0)	0 (0)	163 (98)
Private School For Disabled	0 (0)	165 (100)	0 (0)	0 (0)	2 (2)
Government Others	4 (3)	161 (97)	15 (15)	8 (11)	10 (5)
Private Others	0 (0)	165 (100)	0 (0)	0 (0)	0 (0)

Note : Distance A : Less than 5 km; B : Between 5-10 km; C : 10+ km.; Source : Data Analysis is based on 2011 Census.

## DISCLAIMER

The Terms of Use and Disclaimer of Datanet India Private Limited (hereinafter referred to as "Datanet") for use of this analysis report of **Gopalganj Assembly Constituency (Gopalganj Vidhan Sabha)** :-

1. **Assembly Factbook™** is a Registered Trade Mark owned by Datanet.
2. All the maps are sketched and graphical representation only and have not been drawn to the scale and also not to represent the actual geographical area or boundary of the unit.
3. The data for the aforesaid analysis is based on authentic sources and has been culled from the various publications of Census, CSO and NSSO for district and block level data, various central and state government departments, Central & State Elections Commissions and the concerned Returning Officers' releases, Electoral Rolls, Election results and allied publications, internal assessment, surveys, estimates and analysis. Therefore, certain adjustment of data at micro level may have been done to arrive closer to the macro data.
4. Data have been provided on an "As Is" and "As AVAILABLE" basis
5. The colours shown in the maps or diagram and charts of a particular party, alliance or AC are indicative and do not represent them.
6. This publication which includes maps, sheets, graphs and data would be the property under copyright of Datanet only. The user may use these for its internal study, analysis and research purposes. It's public display, re-selling or any commercial uses by the user are not allowed.
7. Datanet has taken due care and caution in compilation and processing of data and allied information, but does not guarantee the accuracy, adequacy or completeness of any information/analysis and will be not responsible for any errors or omissions or for the results obtained from the use of such information/analysis.
8. All the contents for the publication have been culled from various authentic sources and Datanet reasonably believes such sources to be reliable, but does not make any representations, express or implied as to the accuracy or fitness of use of such information. The information or contents of the information/analysis do not constitute advice and should not be relied upon in making (or refraining from making) any decision. Any reliance placed upon the information provided by Datanet is the sole responsibility and strictly at the user's risk.
9. In no event will Datanet be liable for any damages (including, without limitation, damages for loss of business projects, or loss of profits) arising in contract, tort or otherwise from the use of or inability to use any of its contents, or from any action taken (or refrained from being taken) as a result of using the analysis or any of its contents. Datanet its directors, owners, editors, officials, employees, distributor and agents or any associate will not be liable for any errors in the information contained or any consequences arising from the use of the contents of the provided information/analysis.
10. If any provision of these terms and conditions is held invalid or illegal or unenforceable for any reason by any court of competent jurisdiction, such provision shall be severed and the remainder of provisions of the terms and conditions shall continue in full force and effect as if the Term of Use had been executed with the invalid, illegal or unenforceable provision eliminated.
11. If there are any discrepancies in the information provided, please bring it to attention of Datanet for suitable rectification measures.

**Buy Online This Complete Book At  
Datanet India eBooks Store**

[www.indiastatpublications.com](http://www.indiastatpublications.com)

or go directly at

[http://www.indiastatpublications.com/  
Assembly\\_factbook/Bihar/Gopalganj/ Gopalganj](http://www.indiastatpublications.com/Assembly_factbook/Bihar/Gopalganj/Gopalganj)

 **india**stat**elections**

ISBN : 978-93-5301-838-2

