



Bihar

Assembly Factbook™

Kuchaikote Assembly Constituency



Key Electoral Data of Kuchaikote
Assembly Constituency (Vidhan Sabha)

Bihar

Assembly Factbook™

Kuchaikote Assembly Constituency



Kuchaikote Vidhan Sabha

Editor & Director

Dr. R.K. Thukral

Research Editor

Dr. Shafeeq Rahman

Compiled, Researched and Published by Datanet India Pvt. Ltd.

D-100, 1st Floor,

Okhla Industrial Area, Phase-I,
New Delhi- 110020.

Ph.: 91-11- 43580781-84

Email : support@indiastatpublications.com

Website : www.indiastatelections.com

Online Book Store :

www.indiastatpublications.com

Report No. : AFB/BR-102-0125

ISBN : 978-93-5301-847-4

First Edition : January, 2018

Eighth Updated Edition : January, 2025

Price : Rs. 11500/-

US\$ 310

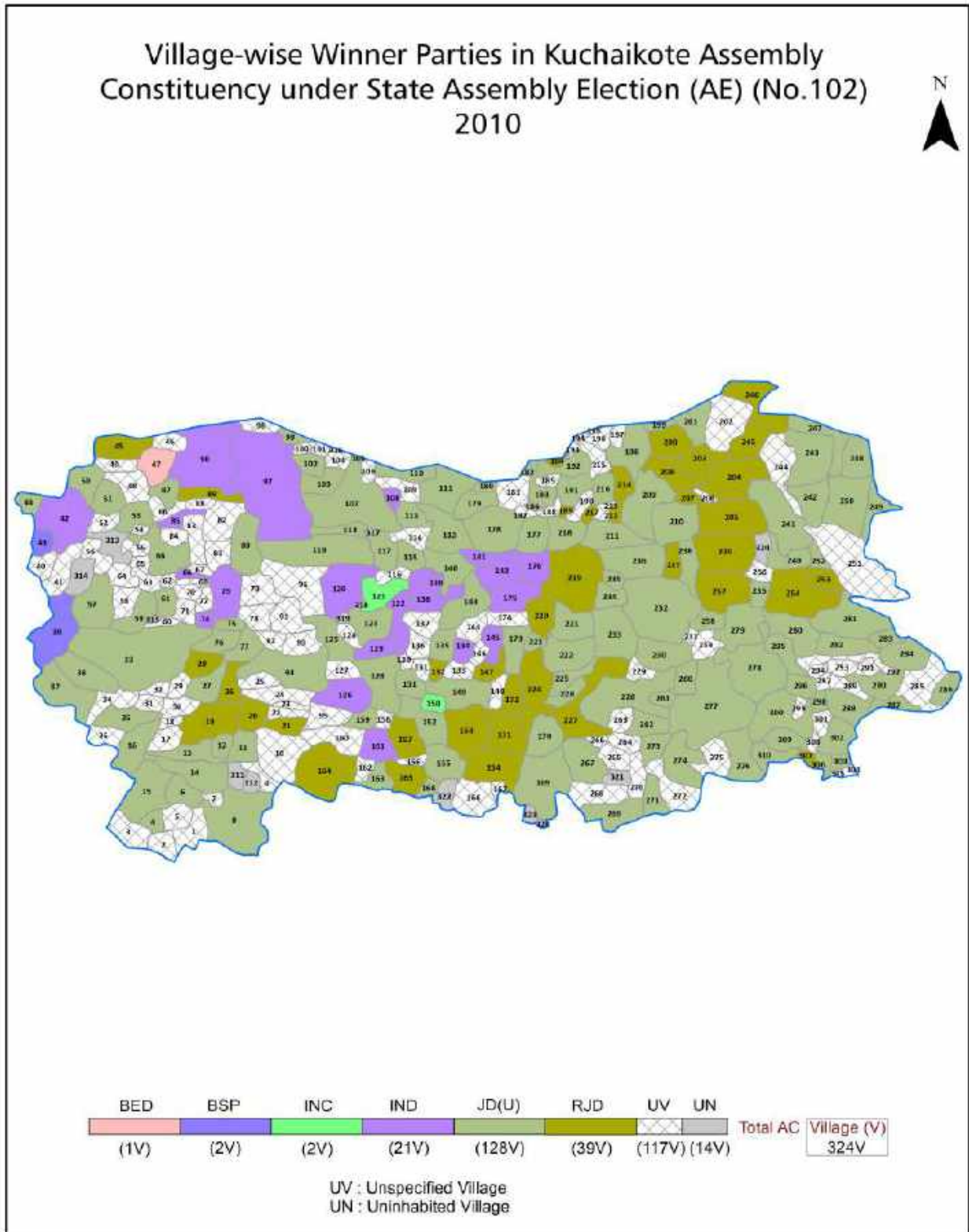
© Datanet India Pvt. Ltd.

All rights reserved. No part of this book may be reproduced, stored in a retrieval system or transmitted in any form or by any means, mechanical photocopying, photographing, scanning, recording or otherwise without the prior written permission of the publisher. Please refer to Disclaimer at page no. 208 for the use of this publication.

Printed in India

No.	Particulars	Page No.
	Introduction	
1	Assembly Constituency - (Vidhan Sabha) at a Glance Features of Assembly as per Delimitation Commission of India (2008)	1-2
	Location and Political Maps	
2	Location Map Boundaries of Assembly Constituency - (Vidhan Sabha) in District Boundaries of Assembly Constituency under Parliamentary Constituency - (Lok Sabha) Village-wise Winner Parties- 2024, 2019, 2015, 2014, 2010 and 2009	3-11
	Administrative Setup (2011)	
3	District Sub-district Towns Villages Inhabited Villages Uninhabited Villages Village Panchayat Intermediate Panchayat	11-26
	Demographics (2011)	
4	Population Households Rural/Urban Population Villages by Population Size Sex Ratio (Total & 0-6 Years) Religious Population Social Population Literacy Rate	27-28
	Electoral Features	
5	Important Dates of Last Elections Held Electors by Gender Service Electors Voters Voters Turnout Polling Stations & Average Number of Electors per Polling Station Electors by Age Group Present Elected Representatives	29-34
	Historical Summary Election Results	
6	Vote Share of Major Parties Winning Margin (Number & Percentage) Polarity of Parties Summary Result of Assembly Segment of Parliamentary Elections 2024, 2019, 2014 and 2009 Summary Result of Assembly Elections 2020, 2015 and 2010	35-44
	Polling Station Level Election Results	
7	Name and Number of Polling Station 2024, 2019, 2015, 2014, 2010 and 2009 Polling Station-wise Electors, Voters & Voters Turnout 2024, 2019, 2015, 2014, 2010 and 2009 Polling Station wise Elections Results 2024, 2019, 2015, 2014, 2010 and 2009	45-187
	Share of Assembly Constituency	
8	Share of Assembly Constituency - (Vidhan Sabha) in State, District and Parliamentary Constituency - (Lok Sabha)	188
	Socio-Economic Amenities (2011)	
9	Access to Administrative Units Agricultural, Manufacturing and Industrial Commodities Demographic Indicators Education Health & Manpower Drinking Water Supply Sanitation Entertainment and Recreations Infrastructure Power Food Allocation Distribution and Marketing of Agriculture Commodities Infrastructure Transport and Road Infrastructure Communication Banking and Financial Services Land Use Irrigation Source	190-204
10	Abbreviation & Sources	205-207
11	Disclaimer	208

Location & Political Map



Administrative Setup

List of Village Panchayat & Intermediate Panchayat (Block) Name - 2011

Village Name	Village Panchayat Name	Intermediate Panchayat Name
Adhmauli	Sangwa Dih	Kuchaikote
Adhmauli	Dharhwalia	Kuchaikote
Ahirauli	Kuisa Khurs	Pach Deuri
Ahirauli Dubauli	Ahirauli Dubauli	Kuchaikote
Ahiyapur	Ahiyapur	Kuchaikote
Amwa	Dharhwalia	Kuchaikote
Amwa Bijaypur	Matihanian Tewari	Kuchaikote
Arazi Math Hankar	Sangwa Dih	Kuchaikote
Arazi Pachdeuri	Sikatiya	Pach Deuri
Arazipur	Sangwa Dih	Kuchaikote
Asandi	Khajuri	Kuchaikote
Bagahwa	Bhagwanpur	Pach Deuri
Baghauch	Bantail	Kuchaikote
Baherwa	Mahuwa	Pach Deuri
Baidauli	Kuisa Khurs	Pach Deuri
Baidauli	Rampur Madho	Kuchaikote
Baijalha	Ahiyapur	Kuchaikote
Bakhri	Bakhri	Kuchaikote
Baliwan Raemel	Baliwan Sagar	Kuchaikote
Baliwan Sagar	Baliwan Sagar	Kuchaikote
Bangal Khand	Bangal Khand	Kuchaikote
Bangra	Dharhwalia	Kuchaikote
Bania Chhapar	Barhara	Kuchaikote
Banian Chhapra	Bakhri	Kuchaikote
Banjaria	Ahirauli Dubauli	Kuchaikote
Banjaria	Bantail	Kuchaikote
Bankat	Matihanian Tewari	Kuchaikote
Bankata	Bhagwanpur	Pach Deuri
Bankata	Bankata	Kuchaikote

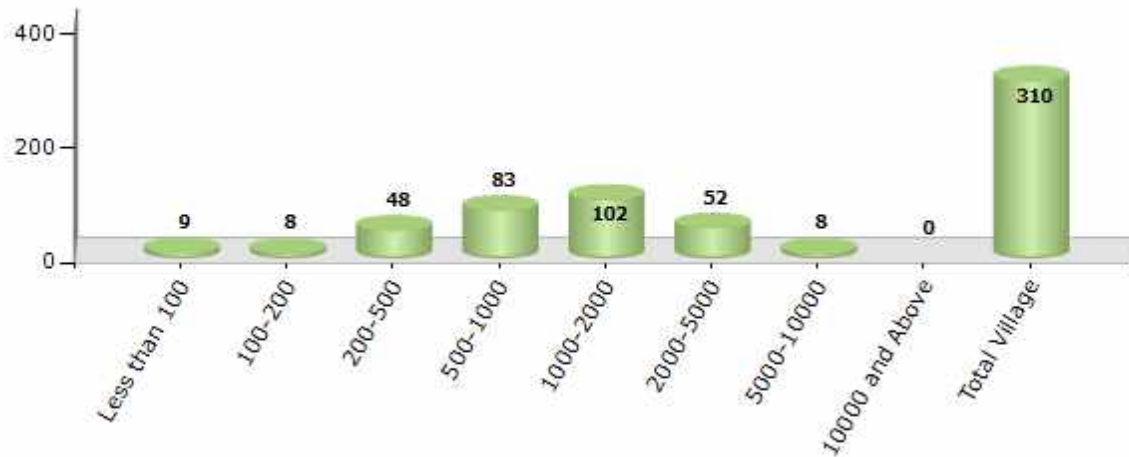
Contd....

Demographics

Number of Villages by Population Size - 2011

Less than 100	100-200	200-500	500-1000	1000-2000	2000-5000	5000-10000	10000 and Above	Total Village
9	8	48	83	102	52	8	0	310

Number of Villages by Population Size - 2011

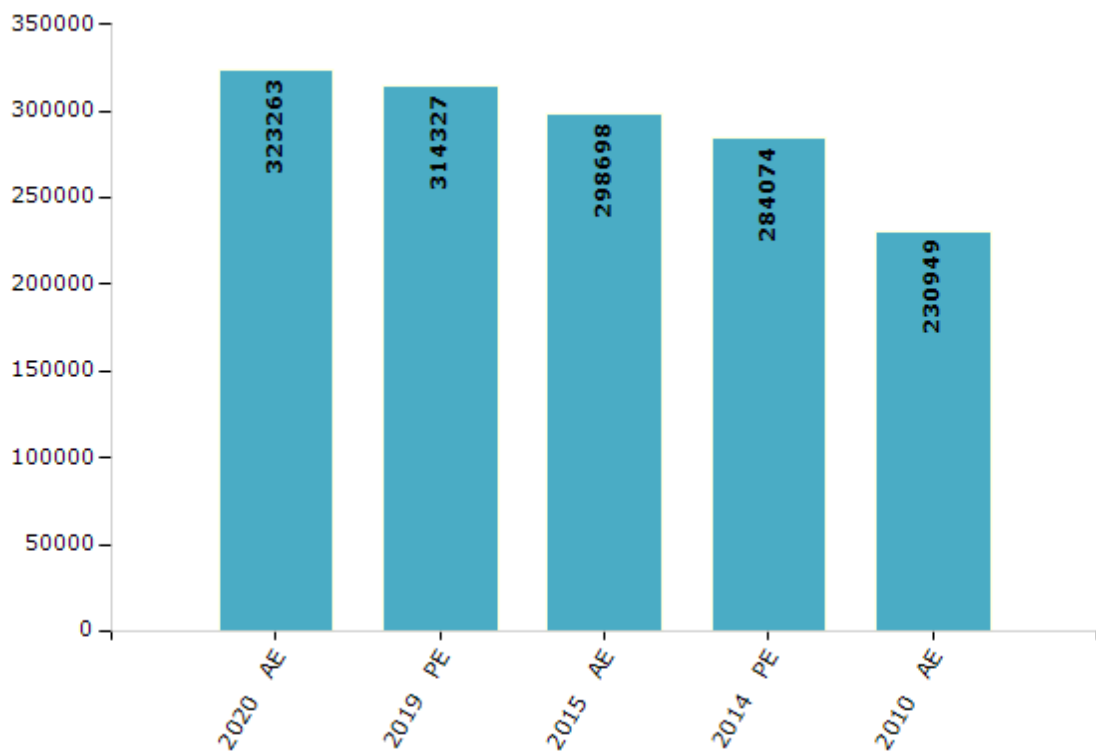


Electoral Features

Electors by Male & Female

Year	Male	Female	Others	Total	Year	Male	Female	Others	Total
2020 AE	167573	155662	28	323263	1995 AE	-	-	-	-
2019 PE	162786	151515	26	314327	1990 AE	-	-	-	-
2015 AE	155366	143317	15	298698	1985 AE	-	-	-	-
2014 PE	149563	134498	13	284074	1980 AE	-	-	-	-
2010 AE	123040	107909	0	230949	1977 AE	-	-	-	-
2009 PE	-	-	-	-	1972 AE	-	-	-	-
2005 (Oct) AE	-	-	-	-	1969 AE	-	-	-	-
2005 (Feb) AE	-	-	-	-	1967 AE	-	-	-	-
2004 PE	-	-	-	-	1962 AE	-	-	-	-
2000 AE	-	-	-	-	1957 AE	-	-	-	-
1999 PE	-	-	-	-	1952 AE	-	-	-	-

Number of Electors



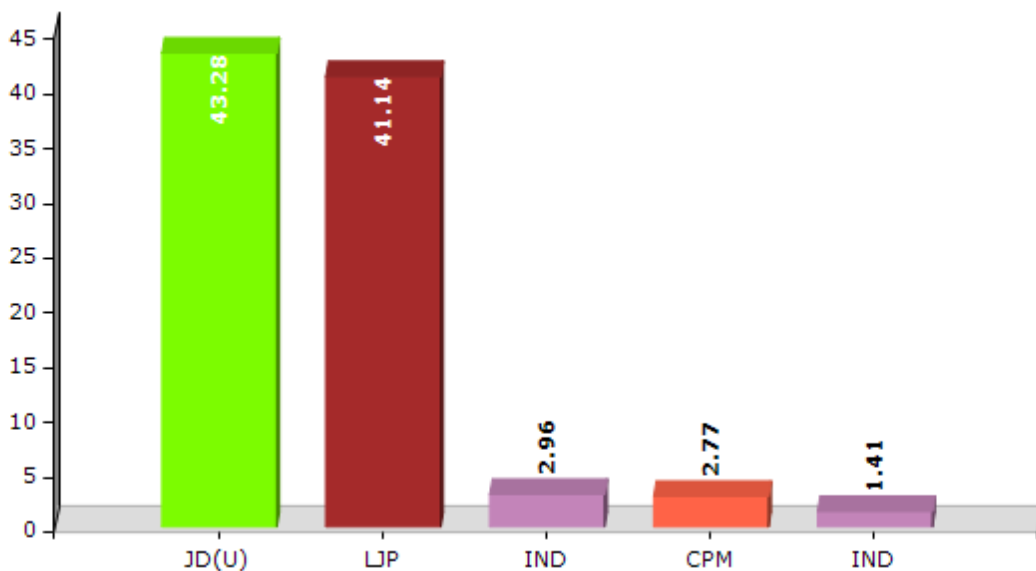
Note : AE : Assembly Election, PE : Assembly Segment of Parliamentary Election

Historical Summary Election Results

Summary Result of Assembly Election - 2015

Candidate Name	Party	Votes	Votes %
Amrendra Kumar Pandey	JD(U)	72224	43.28
Kali Prasad Pandey	LJP	68662	41.14
Parshuram Kumar	IND	4936	2.96
Muna Prasad	CPM	4615	2.77
Om Prakash Prasad	IND	2355	1.41
Sadman Ali	BSP	1801	1.08
Arjun Prasad Kushwaha	GJDS	1550	0.93
Devendra Ray	LAD	1209	0.72
Abhay Kumar Kushwaha	BKP	1161	0.7
Engineer Prasad	SP	867	0.52
	NOTA	7512	4.5

Votes Percentage of Top Parties - 2015



Polling Station Level Election Results

Number and Name of Polling Stations (PS) (2015)

Number of Polling Stations	Name of Polling Stations	Number of Polling Stations	Name of Polling Stations
1	Utkramit Madhya Vidyalay Sabeya	22	Utkramit Madhya Vidyalay Tetariya Rikhi
2	Utkramit Madhya Vidyalay Sabeya Baya Bhag	23	Utkramit Madhya Vidyalay Natawa Daya Bhag
3	Madhya Vidyalay Motipur	24	Utkramit Madhya Vidyalay Natawa Daya Bhag
4	Prathamik Vidyalay Baherava	25	Utkramit Madhya Vidyalay Neharua Kala
5	Rajkiya Prathmik Maktab Gopalpur	26	Anganbadi Kendra Neharua Khurd
6	Rajkiya Makatab Gopalpur Daya Bhag	27	Madhya Vidyalay Bhathava
7	Utkramit Madhya Vidyalay Mahuawa Daya Bhag	28	Prathamik Vidyalay Tiwari Daya Bhag Chhapar
8	Utkramit Madhya Vidyalay Mahuawa Baya Bhag	29	Prathamik Vidyalay Tiwari Chhapar Baya Bhag
9	Prathamik Vidyalay Haradava	30	Utkramit Madhya Vidyalay Majhawaliya
10	Navasrijit Prathmik Vidyalaya Kkurbhkka	31	Utkramit Madhya Vidyalay Majhliya
11	Utkramit Madhya Vidyalay Machwa Daya Bhag	32	Utkramit Madhya Vidyalay Khalganw
12	Utkramit Madhya Vidyalay Machawa Daya Bhag	32A	Utkramit Madhya Vidyalay Khalganw
13	Utkramit Madhya Vidyalay Kuisa Bhathava Daya Bhag	33	Madhya Vidyalay Gahani Chakiya
14	Utkramit Madhya Vidyalay Kuisa Bhathawa Baya Bhag	34	Navasrijit Prathmik Vidyalaya Nandpatti
15	Utkramit Madhya Vidyalay Rajapur	35	Prathamik Vidyalay Rupibagahi
16	Prathamik Vidyalay Manik Chhapar	36	Utkramit Madhya Vidyalay Devariya
17	Prathamik Vidyalay Ahirauli	37	Prathamik Vidyalay Batal Chauraha Daya Bhag
18	Panchayat Bhavan Sikatiya Khas Daya Bhag	38	Prathamik Vidyalay Batal Chauraha Daya Bhag
19	Panchayat Bhavan Sikatiya Khas Baya Bhag	39	Prathamik Vidyalaya Lohati
20	Utkramit Madhya Vidyalay Panchadewari Daya Bhag	40	Utkramit Madhya Vidyalay Banakatiya
21	Utkramit Madhya Vidyalay Panchadewari Baya Bhag	41	Utkramit Madhya Vidyalay Sital Chauraha

Contd....

Polling Station Level Election Results

Polling Station-wise Votes Secured by Overall Top Five Parties in Kuchaikote Assembly in Assembly Election (AE) under Gopalganj Parliamentary Constituency in Bihar (2015)

Number of Polling Station	Winner - Amrendra Kumar Pandey (JD(U))	Runner-up - Kali Prasad Pandey (LJP)	3rd - Parshuram Kumar (IND)	4th - Muna Prasad (CPM)	5th - Om Prakash Prasad (IND)	NOTA	Other	Total Votes Secured
35	258	406	27	24	19	36	48	818
36	257	184	11	10	7	17	25	511
37	318	163	26	24	7	49	33	620
38	106	89	4	7	5	20	10	241
39	460	288	22	13	15	64	32	894
40	351	192	14	25	6	57	39	684
41	125	204	21	12	7	26	27	422
42	291	213	7	17	5	10	19	562
43	197	134	5	5	1	6	3	351
44	150	242	28	14	19	34	23	510
45	207	334	20	11	4	28	9	613
46	153	176	9	14	3	26	11	392
47	83	249	15	19	6	33	12	417
48	58	89	12	9	8	16	14	206
49	161	345	29	11	14	32	20	612
50	170	301	31	23	15	45	22	607
50A	50	77	9	5	1	5	3	150
51	244	285	15	19	11	23	25	622
52	435	49	7	9	2	34	9	545
53	258	448	15	17	9	23	25	795
54	424	358	28	25	13	53	22	923
55	130	107	14	9	13	17	14	304
56	156	282	18	10	9	13	13	501
57	227	159	12	5	4	33	19	459
58	357	122	8	7	6	6	16	522
59	464	205	16	24	10	40	46	805
60	477	233	15	26	10	38	43	842
61	152	179	5	7	7	8	11	369
62	249	237	70	22	15	36	74	703
63	155	169	25	11	8	19	47	434
64	186	232	17	23	6	33	48	545
65	338	57	11	13	5	33	34	491
66	315	163	26	21	23	30	121	699
67	121	269	29	17	20	30	20	506
68	176	141	11	23	9	20	22	402

Contd....

Polling Station Level Election Results

Winner, Runner-up and 3rd Party Position & Winning Margin According to Polling Stations in Kuchaikote Assembly in Assembly Election (AE) under Gopalganj Parliamentary Constituency in Bihar (2015)

Polling Station Number	Winner Party	Winner Votes (%)	Runner-up Party	Runner-up Votes (%)	Winning Margin Votes (%)	Third Party	Third Party Votes (%)	Other Votes (%)
69	LJP	108 (49.09)	JD(U)	87 (39.55)	21 (9.54)	CPM	7 (3.18)	18 (8.18)
70	JD(U)	225 (49.67)	LJP	138 (30.46)	87 (19.21)	IND (PK)	18 (3.97)	72 (15.89)
71	JD(U)	244 (45.52)	LJP	157 (29.29)	87 (16.23)	IND (PK)	28 (5.22)	107 (19.96)
72	JD(U)	298 (49.58)	LJP	232 (38.6)	66 (10.98)	CPM	16 (2.66)	55 (9.15)
73	LJP	249 (46.98)	JD(U)	167 (31.51)	82 (15.47)	IND (PK)	32 (6.04)	82 (15.47)
74	LJP	347 (50.88)	JD(U)	265 (38.86)	82 (12.02)	CPM	19 (2.79)	51 (7.48)
75	LJP	236 (43.38)	JD(U)	192 (35.29)	44 (8.09)	IND (PK)	33 (6.07)	83 (15.26)
76	LJP	198 (64.92)	JD(U)	53 (17.38)	145 (47.54)	IND (PK)	18 (5.9)	36 (11.8)
77	LJP	346 (52.66)	JD(U)	185 (28.16)	161 (24.5)	IND (PK)	47 (7.15)	79 (12.02)
78	LJP	332 (44.33)	JD(U)	302 (40.32)	30 (4.01)	CPM	40 (5.34)	75 (10.01)
79	LJP	371 (53.69)	JD(U)	234 (33.86)	137 (19.83)	IND (PK)	32 (4.63)	54 (7.81)
80	JD(U)	346 (56.81)	LJP	176 (28.9)	170 (27.91)	IND (PK)	17 (2.79)	70 (11.49)
81	LJP	170 (69.39)	JD(U)	46 (18.78)	124 (50.61)	IND (PK)	11 (4.49)	18 (7.35)
82	LJP	284 (48.88)	JD(U)	216 (37.18)	68 (11.7)	IND (PK)	16 (2.75)	65 (11.19)
83	LJP	110 (48.89)	JD(U)	97 (43.11)	13 (5.78)	IND (PK)	4 (1.78)	14 (6.22)
84	JD(U)	311 (44.37)	LJP	256 (36.52)	55 (7.85)	GJDS	32 (4.56)	102 (14.55)
85	JD(U)	325 (47.03)	LJP	254 (36.76)	71 (10.27)	CPM	24 (3.47)	88 (12.74)
86	LJP	133 (47)	JD(U)	120 (42.4)	13 (4.6)	CPM	7 (2.47)	23 (8.13)
87	JD(U)	159 (45.69)	LJP	156 (44.83)	3 (0.86)	IND (PK)	13 (3.74)	20 (5.75)
88	JD(U)	512 (71.91)	LJP	108 (15.17)	404 (56.74)	CPM	11 (1.54)	81 (11.38)
89	LJP	431 (45.9)	JD(U)	391 (41.64)	40 (4.26)	IND (PK)	27 (2.88)	90 (9.58)
90	JD(U)	98 (51.04)	LJP	60 (31.25)	38 (19.79)	CPM	8 (4.17)	26 (13.54)
91	LJP	303 (52.51)	JD(U)	233 (40.38)	70 (12.13)	IND (PK)	15 (2.6)	26 (4.51)
92	JD(U)	299 (47.84)	LJP	256 (40.96)	43 (6.88)	IND (PK)	20 (3.2)	50 (8)
93	LJP	229 (51.58)	JD(U)	147 (33.11)	82 (18.47)	IND (PK)	18 (4.05)	50 (11.26)
93A	JD(U)	259 (62.86)	LJP	89 (21.6)	170 (41.26)	CPM	10 (2.43)	54 (13.11)
94	JD(U)	176 (58.67)	LJP	108 (36)	68 (22.67)	IND (PK)	6 (2)	10 (3.33)
95	JD(U)	190 (53.22)	LJP	126 (35.29)	64 (17.93)	IND (PK)	8 (2.24)	33 (9.24)
96	LJP	404 (76.95)	JD(U)	81 (15.43)	323 (61.52)	CPM	12 (2.29)	28 (5.33)
97	JD(U)	300 (56.5)	LJP	134 (25.24)	166 (31.26)	BSP	27 (5.08)	70 (13.18)
98	JD(U)	303 (67.79)	LJP	86 (19.24)	217 (48.55)	IND (PK)	9 (2.01)	49 (10.96)
99	JD(U)	184 (58.04)	LJP	106 (33.44)	78 (24.6)	CPM	8 (2.52)	19 (5.99)
100	JD(U)	184 (69.43)	LJP	62 (23.4)	122 (46.03)	CPM	6 (2.26)	13 (4.91)
101	JD(U)	70 (53.03)	LJP	54 (40.91)	16 (12.12)	IND (PK)	3 (2.27)	5 (3.79)
102	LJP	313 (51.91)	JD(U)	200 (33.17)	113 (18.74)	IND (PK)	22 (3.65)	68 (11.28)

Contd....

Socio-Economic Amenities - Rural

Access to Education Facilities

Particulars	Number of Villages (% of Population)				
	Available	Not Available	If Not Available (Distance of Nearest Facility)		
			A	B	C
Govt. Primary School	217 (85)	93 (15)	75 (11)	9 (1)	0 (0)
Private Primary School	47 (20)	263 (80)	1 (0)	0 (0)	0 (0)
Govt. Middle School	98 (44)	212 (56)	169 (45)	28 (7)	1 (0)
Private Middle School	36 (14)	274 (86)	0 (0)	0 (0)	0 (0)
Govt. Secondary School	18 (10)	292 (90)	164 (48)	81 (27)	29 (9)
Private Secondary School	10 (4)	300 (96)	5 (1)	6 (2)	1 (0)
Govt. Senior Secondary School	4 (2)	306 (98)	59 (15)	45 (14)	103 (30)
Private Senior Secondary School	5 (2)	305 (98)	25 (11)	55 (21)	16 (5)
Govt. Arts and Science Degree College	1 (1)	309 (99)	6 (2)	13 (4)	189 (58)
Private Arts and Science Degree College	3 (1)	307 (99)	2 (1)	17 (6)	79 (27)
Govt. Engineering College	0 (0)	310 (100)	0 (0)	0 (0)	1 (0)
Private Engineering College	0 (0)	310 (100)	0 (0)	4 (1)	305 (99)
Govt. Medicine College	0 (0)	310 (100)	0 (0)	1 (0)	305 (99)
Private Medicine College	0 (0)	310 (100)	0 (0)	0 (0)	4 (1)
Govt. Management Institute	0 (0)	310 (100)	0 (0)	0 (0)	296 (96)
Private Management Institute	0 (0)	310 (100)	0 (0)	0 (0)	14 (4)
Govt. Polytechnic	2 (1)	308 (99)	18 (10)	88 (28)	184 (54)
Private Polytechnic	2 (1)	308 (99)	0 (0)	1 (0)	15 (6)
Govt. Vocational Training School/ITI	2 (0)	308 (100)	2 (1)	14 (4)	275 (89)
Private Vocational Training School/ITI	5 (1)	305 (99)	0 (0)	0 (0)	13 (4)
Govt. Non Formal Training Centre	3 (1)	307 (99)	3 (1)	5 (1)	291 (94)
Private Non Formal Training Centre	2 (0)	308 (100)	0 (0)	4 (1)	3 (1)
Govt. School For Disabled	0 (0)	310 (100)	0 (0)	0 (0)	303 (99)
Private School For Disabled	0 (0)	310 (100)	0 (0)	0 (0)	7 (1)
Government Others	2 (1)	308 (99)	26 (11)	9 (5)	17 (8)
Private Others	5 (1)	305 (99)	0 (0)	1 (0)	0 (0)

Note : Distance A : Less than 5 km; B : Between 5-10 km; C : 10+ km.; Source : Data Analysis is based on 2011 Census.

DISCLAIMER

The Terms of Use and Disclaimer of Datanet India Private Limited (hereinafter referred to as "Datanet") for use of this analysis report of **Kuchaikote Assembly Constituency (Kuchaikote Vidhan Sabha)** :-

1. **Assembly Factbook™** is a Registered Trade Mark owned by Datanet.
2. All the maps are sketched and graphical representation only and have not been drawn to the scale and also not to represent the actual geographical area or boundary of the unit.
3. The data for the aforesaid analysis is based on authentic sources and has been culled from the various publications of Census, CSO and NSSO for district and block level data, various central and state government departments, Central & State Elections Commissions and the concerned Returning Officers' releases, Electoral Rolls, Election results and allied publications, internal assessment, surveys, estimates and analysis. Therefore, certain adjustment of data at micro level may have been done to arrive closer to the macro data.
4. Data have been provided on an "As Is" and "As AVAILABLE" basis
5. The colours shown in the maps or diagram and charts of a particular party, alliance or AC are indicative and do not represent them.
6. This publication which includes maps, sheets, graphs and data would be the property under copyright of Datanet only. The user may use these for its internal study, analysis and research purposes. It's public display, re-selling or any commercial uses by the user are not allowed.
7. Datanet has taken due care and caution in compilation and processing of data and allied information, but does not guarantee the accuracy, adequacy or completeness of any information/analysis and will be not responsible for any errors or omissions or for the results obtained from the use of such information/analysis.
8. All the contents for the publication have been culled from various authentic sources and Datanet reasonably believes such sources to be reliable, but does not make any representations, express or implied as to the accuracy or fitness of use of such information. The information or contents of the information/analysis do not constitute advice and should not be relied upon in making (or refraining from making) any decision. Any reliance placed upon the information provided by Datanet is the sole responsibility and strictly at the user's risk.
9. In no event will Datanet be liable for any damages (including, without limitation, damages for loss of business projects, or loss of profits) arising in contract, tort or otherwise from the use of or inability to use any of its contents, or from any action taken (or refrained from being taken) as a result of using the analysis or any of its contents. Datanet its directors, owners, editors, officials, employees, distributor and agents or any associate will not be liable for any errors in the information contained or any consequences arising from the use of the contents of the provided information/analysis.
10. If any provision of these terms and conditions is held invalid or illegal or unenforceable for any reason by any court of competent jurisdiction, such provision shall be severed and the remainder of provisions of the terms and conditions shall continue in full force and effect as if the Term of Use had been executed with the invalid, illegal or unenforceable provision eliminated.
11. If there are any discrepancies in the information provided, please bring it to attention of Datanet for suitable rectification measures.

**Buy Online This Complete Book At
Datanet India eBooks Store**

www.indiastatpublications.com

or go directly at

[http://www.indiastatpublications.com/
Assembly_factbook/Bihar/Gopalganj/ Kuchaikote](http://www.indiastatpublications.com/Assembly_factbook/Bihar/Gopalganj/Kuchaikote)

 **india**stat**elections**

ISBN : 978-93-5301-847-4



9 789353 018474