



Bihar

# Assembly Factbook™

Hajipur Assembly Constituency



Key Electoral Data of Hajipur  
Assembly Constituency (Vidhan Sabha)

Bihar

# Assembly Factbook™

Hajipur Assembly Constituency



Hajipur Vidhan Sabha

## **Editor & Director**

Dr. R.K. Thukral

## **Research Editor**

Dr. Shafeeq Rahman

## **Compiled, Researched and Published by Datanet India Pvt. Ltd.**

D-100, 1st Floor,

Okhla Industrial Area, Phase-I,  
New Delhi- 110020.

Ph.: 91-11- 43580781-84

Email : support@indiastatpublications.com

Website : www.indiastatelections.com

## **Online Book Store :**

www.indiastatpublications.com

**Report No. :** AFB/BR-123-0125

**ISBN :** 978-93-5313-086-2

**First Edition :** January, 2018

**Eighth Updated Edition :** January, 2025

**Price :** Rs. 11500/-

US\$ 310

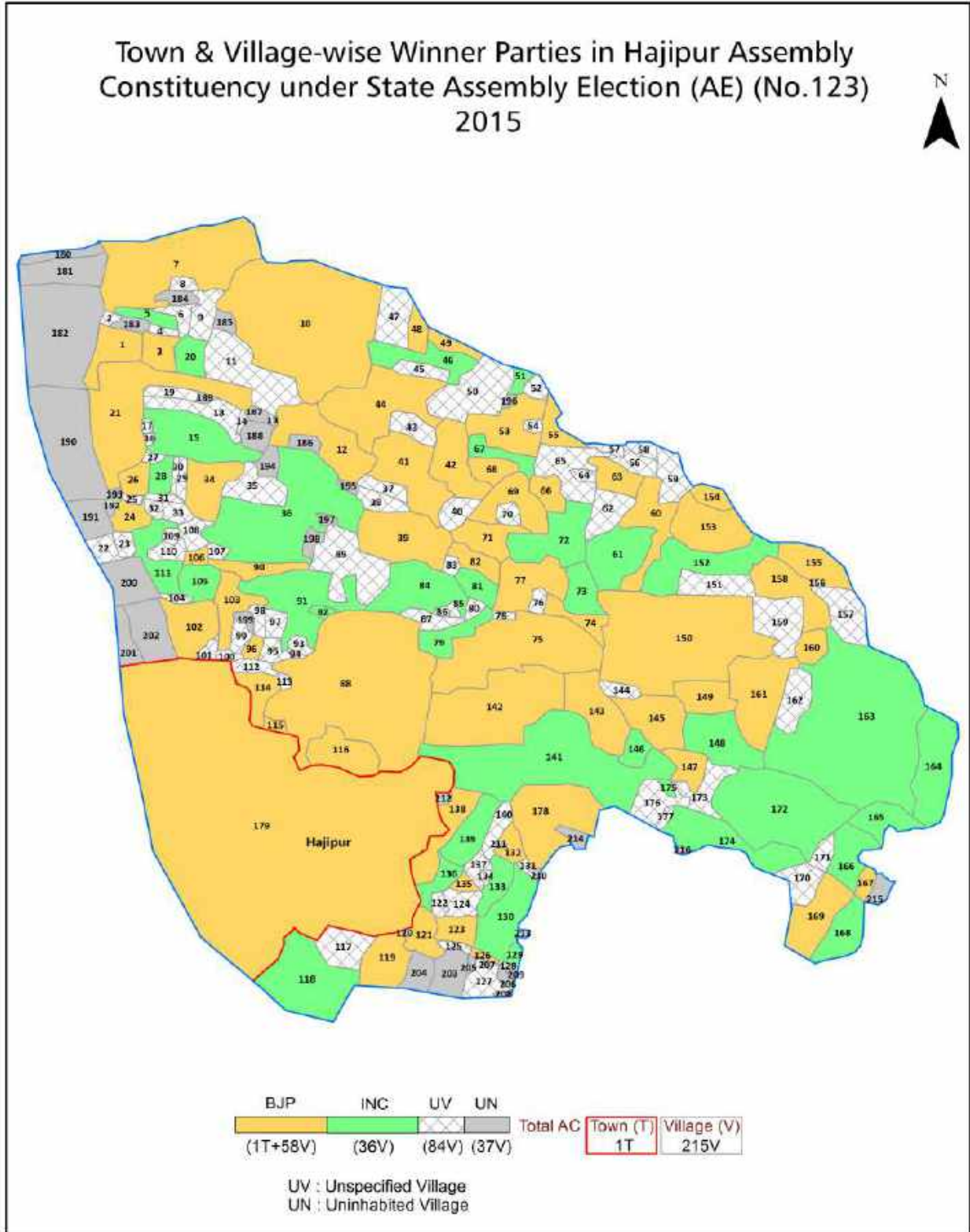
## **© Datanet India Pvt. Ltd.**

All rights reserved. No part of this book may be reproduced, stored in a retrieval system or transmitted in any form or by any means, mechanical photocopying, photographing, scanning, recording or otherwise without the prior written permission of the publisher. Please refer to Disclaimer at page no. 266 for the use of this publication.

Printed in India

No.	Particulars	Page No.
	<b>Introduction</b>	
1	Assembly Constituency - (Vidhan Sabha) at a Glance   Features of Assembly as per Delimitation Commission of India (2008)	1-2
	<b>Location and Political Maps</b>	
2	Location Map   Boundaries of Assembly Constituency - (Vidhan Sabha) in District   Boundaries of Assembly Constituency under Parliamentary Constituency - (Lok Sabha)   Town & Village-wise Winner Parties- 2024, 2020, 2019, 2015, 2014, 2010 and 2009	3-11
	<b>Administrative Setup (2011)</b>	
3	District   Sub-district   Towns   Villages   Inhabited Villages   Uninhabited Villages   Village Panchayat   Intermediate Panchayat	12-23
	<b>Demographics (2011)</b>	
4	Population   Households   Rural/Urban Population   Towns and Villages by Population Size   Sex Ratio (Total & 0-6 Years)   Religious Population   Social Population   Literacy Rate	24-26
	<b>Electoral Features</b>	
5	Important Dates of Last Elections Held   Electors by Gender   Service Electors   Voters   Voters Turnout   Polling Stations & Average Number of Electors per Polling Station   Electors by Age Group   Present Elected Representatives	27-32
	<b>Historical Summary Election Results</b>	
6	Vote Share of Major Parties   Winning Margin (Number & Percentage)   Polarity of Parties   Summary Result of Assembly Segment of Parliamentary Elections 2024, 2019, 2014, 2009, 2004 and 1999   Summary Result of Assembly Elections 2020, 2015, 2010, 2005 (Oct), 2005 (Feb), 2000, 1995, 1990, 1985, 1980, 1977, 1972, 1969, 1967, 1962, 1957 and 1952	33-58
	<b>Polling Station Level Election Results</b>	
7	Name and Number of Polling Station 2024, 2020, 2019, 2015, 2014, 2010 and 2009   Polling Station-wise Electors, Voters & Voters Turnout 2024, 2020, 2019, 2015, 2014, 2010 and 2009   Polling Station wise Elections Results 2024, 2020, 2019, 2015, 2014, 2010 and 2009	59-246
	<b>Share of Assembly Constituency</b>	
8	Share of Assembly Constituency - (Vidhan Sabha) in State, District and Parliamentary Constituency - (Lok Sabha)	247
	<b>Socio-Economic Amenities (2011)</b>	
9	Access to Administrative Units   Agricultural, Manufacturing and Industrial Commodities   Demographic Indicators   Education   Health & Manpower   Drinking Water Supply   Sanitation   Entertainment and Recreations Infrastructure   Power   Food Allocation Distribution and Marketing of Agriculture Commodities Infrastructure   Transport and Road Infrastructure   Communication   Banking and Financial Services   Land Use   Irrigation Source	249-262
10	<b>Abbreviation &amp; Sources</b>	263-265
11	<b>Disclaimer</b>	266

Location & Political Map



## Administrative Setup

### List of Village Panchayat & Intermediate Panchayat (Block) Name - 2011

Village Name	Village Panchayat Name	Intermediate Panchayat Name
Adalpur	Dighikala Paschami	Hajipur
Afzalpur Dhobghati Saidpur	Afjalpur Dhobghatti	Hajipur
Ahmadpur Lakhnichak Aulai	Bahuara, Andhbada	Hajipur
Akilabad	Gadai Saray	Hajipur
Andharwara	Andhbada	Hajipur
Anrra	Arda	Hajipur
Arazi Chak Basdeo	Kashipur Chakbibi	Hajipur
Arazi Nainha	Senduari	Hajipur
Arazi Shahbazpur	Daulatput Chandi	Hajipur
Asdharpur	Gauspur Ijara	Hajipur
Az Rakbe Gumti	Chakunda Urf Milki, Dayalpur	Hajipur
Azmatpur Damu	Andhbada	Hajipur
Bagh Asdullah Arazi AzRakbe	Dighikala Paschami	Hajipur
Bahuara	Bahuara, Kashipur Chakbibi	Hajipur
Bakarpur	Ismailpur	Hajipur
Bakarpur	Ismailpur	Hajipur
Basauli	Chakunda Urf Milki	Hajipur
Bazidpur	Afjalpur Dhobghatti	Hajipur
Bedaulia	Thathan Bujurg	Hajipur
Bejha	Chakunda Urf Milki	Hajipur
Berai Urf Panapur	Senduari	Hajipur
Bhatandi	Pahetiya	Hajipur
Birra	Pahetiya	Hajipur
Bishunpur Bala Dhari urf Balwa	Vishunpur Baladhari	Hajipur
Bishunpur Basant urf Suhai	Vishunpur Basant Urf Subhai, Chakunda Urf Milki	Hajipur
Bishunpur Basant urf Suhai	Bisunpur Basant	Hajipur
Bishunpur Chak Lal urf Baranti	Andhbada	Hajipur
Bishunpur Chak Lala urfBaranti	Andhbada	Hajipur
Bishunpur Patwa	Arda	Hajipur

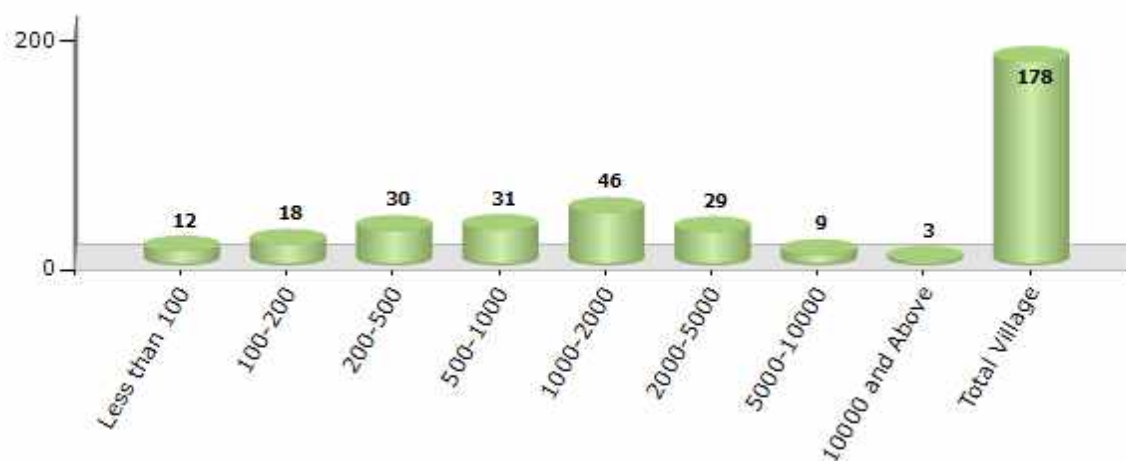
Contd....

**Demographics**

**Number of Villages by Population Size - 2011**

Less than 100	100-200	200-500	500-1000	1000-2000	2000-5000	5000-10000	10000 and Above	Total Village
12	18	30	31	46	29	9	3	178

Number of Villages by Population Size - 2011

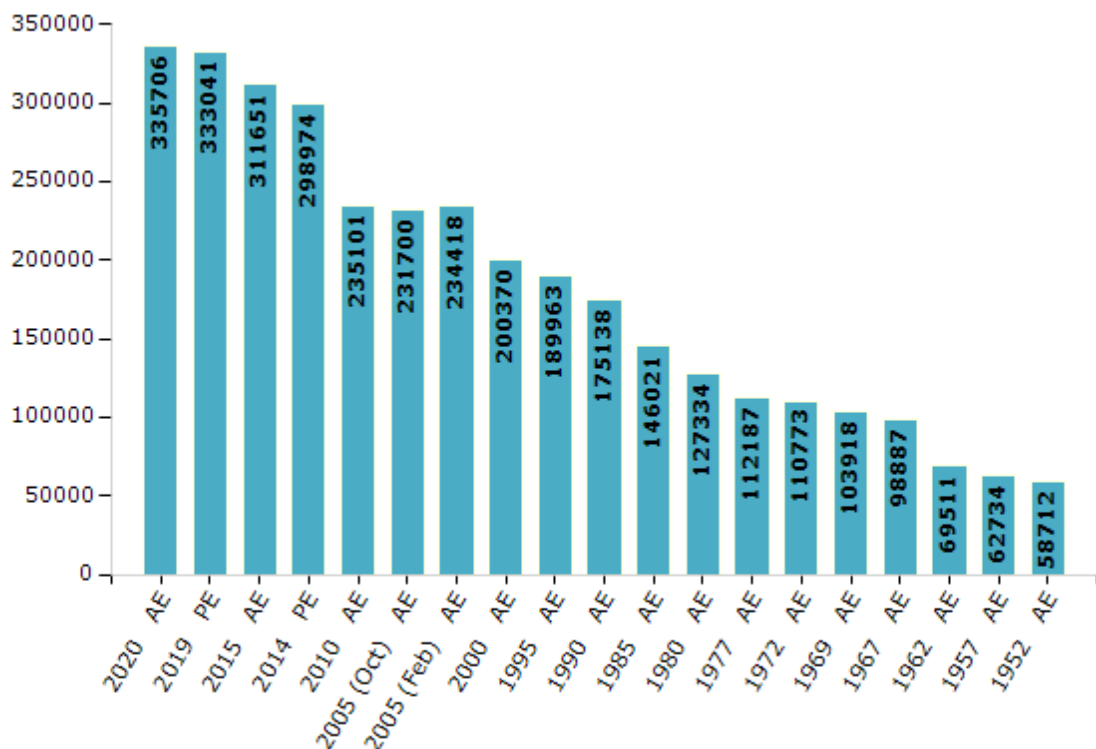


## Electoral Features

### Electors by Male & Female

Year	Male	Female	Others	Total	Year	Male	Female	Others	Total
2020 AE	179519	156168	19	335706	1995 AE	104398	85565	-	189963
2019 PE	179369	153653	19	333041	1990 AE	95180	79958	-	175138
2015 AE	168323	143315	13	311651	1985 AE	77248	68773	-	146021
2014 PE	162522	136443	9	298974	1980 AE	66228	61106	-	127334
2010 AE	129044	106057	0	235101	1977 AE	60534	51653	-	112187
2009 PE	-	-	-	-	1972 AE	57141	53632	-	110773
2005 (Oct) AE	139023	92677	-	231700	1969 AE	55079	48839	-	103918
2005 (Feb) AE	141363	93055	-	234418	1967 AE	-	-	-	98887
2004 PE	-	-	-	-	1962 AE	-	-	-	69511
2000 AE	120231	80139	-	200370	1957 AE	-	-	-	62734
1999 PE	-	-	-	-	1952 AE	-	-	-	58712

Number of Electors



Note : AE : Assembly Election, PE : Assembly Segment of Parliamentary Election



## Historical Summary Election Results

### Summary Result of Assembly Election - 2015

Candidate Name	Party	Votes	Votes %
Awadhesh Singh	BJP	86773	48.62
Jagannath Prasad Rai	INC	74578	41.79
Santosh Kanan	IND	3542	1.98
Bijay Kumar Singh	IND	2596	1.45
Sunita Devi	BSP	2086	1.17
Vasudev Prasad	IND	1125	0.63
Nishant Gandhi	GaAP	959	0.54
Birendra Kumar Ray	JAPL	793	0.44
Bisheshwar Prasad Yadav	CPI(ML)(L)	776	0.43
Raj Kishor Ray	IND	569	0.32
Ratenesh Kumar	IND	494	0.28
Raj Kishore Prasad Rai	IND	458	0.26
Ravindra Kumar	RaJPa	425	0.24
Jitendra Prasad Choudhary	SAAFP	403	0.23
Shantosh Kumar Singh	SKLP	331	0.19
Prem Kumar Singh	IND	320	0.18
	NOTA	2226	1.25

## Polling Station Level Election Results

### Number and Name of Polling Stations (PS) (2020)

Number of Polling Stations	Name of Polling Stations	Number of Polling Stations	Name of Polling Stations
1	Madhya Vidhalay Chandi Uttari Bhag Kamra No 01	14A	Prathmik Vidyalay Arara Paschimi Bhag Kamra 03
1A	Madhya Vidhalay Chandi Uttari Bhag Kamra No 01	15	Samudayik Bhawan, Isamailpur Ramajatan Ram Ke Ghar Ke Pas Purvi Bhag Get No. 01
2	Madhya Vidhalay Chandi Dakshini Bhag Kamra No 02	16	Samudayik Bhawan Ismailpur Ramjatan Ram Ke Ghar Ke Pas Paschimi Bhag Get No. 02
3	Samudaik Bhawan Chandi Harijan Tola	17	Utkramit Madhy Vidyalay Harauli Dakshin Bhavan Purvi Bhag Kamra No. 01
4	Utkramit Madhya Vidyalay Samachak Purvi Bhag Kamra No 08	17A	Utkramit Madhy Vidyalay Harauli Dakshin Bhavan Purvi Bhag Kamra No. 01
4A	Utkramit Madhya Vidyalay Samachak Purvi Bhag Kamra No 08	18	Panchayat Bhavan Ismailpur Kamra No. 01 Purvi Bhag
5	Utkramit Madhya Vidyalay Samachak Paschimi Bhag Kamra No 07	19	Panchayat Bhavan Ismailpur Kamra No. 02 Paschimi Bhag
6	Nawsrijit Prathmik Vidyalay Patepur Chandi Samudayaik Bhavan Kamra No 01	20	Unchch Vidyalay Meenapur Rai Purvi Bhag Kamra No. 11
7	Utkramit Madhya Vidyalay, Airaji Sahavajpur Uttar Bhag Kamra No 02	21	Unchch Vidyalay Minapur Rai Kamra No. 12 Paschimi Bhag
7A	Utkramit Madhya Vidyalay, Airaji Sahavajpur Uttar Bhag Kamra No 02	22	Dugghad Utpadan Sahyogi Samiti Limited Minapur Rai Room No.1
8	Utkramit Madhya Vidyalay , Airaji Sahavajpur Dakshin Bhag Kamra No 03	22A	Dugghad Utpadan Sahyogi Samiti Limited Minapur Rai Room No.1
8A	Utkramit Madhya Vidyalay , Airaji Sahavajpur Dakshin Bhag Kamra No 03	23	Utkramit Madhy Vidyalay Hrauli Utar Bhag Kamra 04
9	Utkramit Madhya Vidyalay , Sahavajpur Patwa Purvi Bhag Kamra No 02	23A	Utkramit Madhy Vidyalay Hrauli Utar Bhag Kamra 04
10	Utkramit Madhya Vidyalay , Sahavajpur Patwa Paschimi Bhag Kamra No 03	24	Utkramit Madhy Vidyalay Manua Purvi Bhag Kamra 02
11	Panchayat Bhawan, Arara Utri Bhag Kamra No. 01	24A	Utkramit Madhy Vidyalay Manua Purvi Bhag Kamra 02
11A	Panchayat Bhawan, Arara Utri Bhag Kamra No. 01	25	Utkramit Madhy Vidyalay Manua Paschimi Bhag Kamra No. 08
12	Panchayat Bhavan Arara Dakshin Bhag Kamra No. 03	25A	Utkramit Madhy Vidyalay Manua Paschimi Bhag Kamra No. 08
12A	Panchayat Bhavan Arara Dakshin Bhag Kamra No. 03	26	Utkramit Madhy Vidyalay Murlachak Kamra No. 01
13	Prathamik Vidyalay, Arara Purvi Bhag Kamra 01	27	Prathmik Vidyalay Shreerampur Raydeeh Kamra No. 01
13A	Prathamik Vidyalay, Arara Purvi Bhag Kamra 01	27A	Prathmik Vidyalay Shreerampur Raydeeh Kamra No. 01
14	Prathmik Vidyalay Arara Paschimi Bhag Kamra 03	28	Prathmik Vidyalay Fulhara Ishak Kamra No. 03

Contd....

## Polling Station Level Election Results

### Polling Station-wise Votes Secured by Overall Top Five Parties in Hajipur Assembly in Assembly Election (AE) under Hajipur Parliamentary Constituency in Bihar (2020)

Number of Polling Station	Winner - Awadhesh Singh (BJP)	Runner-up - Deo Kumar Chaurasia (RJD)	3rd - Ajit Kumar (IND)	4th - Dheeraj Kumar Roy (IND)	5th - Kamal Pd Singh (RLSP)	NOTA	Other	Total Votes Secured
24A	127	286	16	4	10	8	31	482
25	109	231	8	6	26	8	28	416
25A	116	232	10	5	16	4	19	402
26	90	279	5	4	8	14	25	425
27	135	148	14	3	30	3	10	343
27A	178	120	12	4	28	3	21	366
28	250	219	2	9	4	0	36	520
29	254	85	20	7	0	2	14	382
30	275	156	12	2	6	1	28	480
31	290	74	6	15	6	1	23	415
31A	257	127	4	11	3	1	21	424
32	113	200	12	7	4	8	29	373
32A	23	392	0	0	0	6	18	439
33	135	397	7	3	4	6	30	582
34	210	61	4	8	4	0	12	299
34A	247	66	5	4	13	4	19	358
35	179	90	3	5	1	3	8	289
35A	168	118	12	9	5	2	14	328
36	63	360	7	7	2	5	14	458
36A	40	402	6	3	1	2	19	473
37	117	263	13	11	2	2	34	442
37A	87	402	5	1	4	2	7	508
38	104	446	6	5	2	21	28	612
39	54	467	3	4	0	3	15	546
40	50	294	8	2	5	3	18	380
40A	217	167	6	16	5	1	12	424
41	385	195	9	17	3	4	51	664
42	417	153	13	18	2	5	46	654
43	188	120	5	7	0	3	19	342
43A	191	104	5	19	3	2	32	356
44	282	90	6	16	12	2	28	436
44A	30	300	0	0	1	4	10	345
45	225	102	3	4	8	0	16	358
45A	267	120	10	10	12	6	74	499
46	245	91	10	14	3	0	43	406

Contd....

## Polling Station Level Election Results

### Winner, Runner-up and 3rd Party Position & Winning Margin According to Polling Stations in Hajipur Assembly in Assembly Election (AE) under Hajipur Parliamentary Constituency in Bihar (2020)

Polling Station Number	Winner Party	Winner Votes (%)	Runner-up Party	Runner-up Votes (%)	Winning Margin Votes (%)	Third Party	Third Party Votes (%)	Other Votes (%)
46A	RJD	339 (79.39)	BJP	45 (10.54)	294 (68.85)	IND (AK)	7 (1.64)	36 (8.43)
47	RJD	220 (52.01)	BJP	131 (30.97)	89 (21.04)	IND (DKR)	14 (3.31)	58 (13.71)
47A	RJD	273 (52.1)	BJP	165 (31.49)	108 (20.61)	RLSP	40 (7.63)	46 (8.78)
48	BJP	145 (41.79)	RJD	141 (40.63)	4 (1.16)	RLSP	25 (7.2)	36 (10.37)
48A	BJP	241 (69.45)	RJD	61 (17.58)	180 (51.87)	IND (NG)	11 (3.17)	34 (9.8)
49	BJP	145 (50.88)	RJD	114 (40)	31 (10.88)	IND (DKR)	5 (1.75)	21 (7.37)
49A	BJP	177 (67.3)	RJD	61 (23.19)	116 (44.11)	RJnJnP	6 (2.28)	19 (7.22)
50	BJP	209 (47.5)	RJD	203 (46.14)	6 (1.36)	IND (DKR)	5 (1.14)	23 (5.23)
51	BJP	172 (44.22)	RJD	144 (37.02)	28 (7.2)	IND (DKR)	11 (2.83)	62 (15.94)
51A	RJD	254 (59.07)	BJP	130 (30.23)	124 (28.84)	IND (DKR)	8 (1.86)	38 (8.84)
52	RJD	315 (50.08)	BJP	229 (36.41)	86 (13.67)	IND (AK)	34 (5.41)	51 (8.11)
53	BJP	339 (53.55)	RJD	208 (32.86)	131 (20.69)	IND (NG)	17 (2.69)	69 (10.9)
54	BJP	274 (45.51)	RJD	123 (20.43)	151 (25.08)	IND (KB)	100 (16.61)	105 (17.44)
55	RJD	213 (49.53)	BJP	147 (34.19)	66 (15.34)	IND (AK)	24 (5.58)	46 (10.7)
55A	RJD	221 (54.43)	BJP	129 (31.77)	92 (22.66)	IND (AK)	23 (5.67)	33 (8.13)
56	BJP	175 (51.78)	RJD	112 (33.14)	63 (18.64)	IND (SKS)	13 (3.85)	38 (11.24)
57	BJP	191 (44.01)	RJD	169 (38.94)	22 (5.07)	IND (DKR)	13 (3)	61 (14.06)
58	RJD	240 (46.97)	BJP	212 (41.49)	28 (5.48)	IND (DKR)	13 (2.54)	46 (9)
59	BJP	277 (52.36)	RJD	219 (41.4)	58 (10.96)	IND (DKR)	7 (1.32)	26 (4.91)
60	BJP	223 (75.85)	IND (AK)	18 (6.12)	205 (69.73)	RJD	17 (5.78)	36 (12.24)
60A	BJP	247 (65.34)	AIFB	34 (8.99)	213 (56.35)	RJD	32 (8.47)	65 (17.2)
61	BJP	360 (63.05)	AIFB	107 (18.74)	253 (44.31)	RJD	44 (7.71)	60 (10.51)
62	BJP	229 (69.39)	IND (KB)	38 (11.52)	191 (57.87)	IND (AK)	22 (6.67)	41 (12.42)
62A	BJP	153 (48.73)	AIFB	119 (37.9)	34 (10.83)	RJD	16 (5.1)	26 (8.28)
63	BJP	224 (41.25)	RJD	165 (30.39)	59 (10.86)	IND (AK)	26 (4.79)	128 (23.57)
64	RJD	213 (54.48)	BJP	124 (31.71)	89 (22.77)	IND (KK)	11 (2.81)	43 (11)
64A	RJD	206 (55.23)	BJP	136 (36.46)	70 (18.77)	IND (AK)	9 (2.41)	22 (5.9)
65	BJP	347 (57.45)	RJD	151 (25)	196 (32.45)	IND (AK)	42 (6.95)	64 (10.6)
66	BJP	271 (50.19)	RJD	147 (27.22)	124 (22.97)	IND (AK)	59 (10.93)	63 (11.67)
67	BJP	183 (51.84)	RJD	128 (36.26)	55 (15.58)	RLSP	27 (7.65)	15 (4.25)
67A	RJD	190 (56.38)	BJP	113 (33.53)	77 (22.85)	IND (NG)	6 (1.78)	28 (8.31)
68	BJP	342 (57)	RJD	184 (30.67)	158 (26.33)	IND (DKR)	19 (3.17)	55 (9.17)
69	BJP	335 (58.26)	RJD	176 (30.61)	159 (27.65)	IND (DKR)	15 (2.61)	49 (8.52)
70	BJP	310 (53.54)	RJD	212 (36.61)	98 (16.93)	IND (AK)	12 (2.07)	45 (7.77)
71	RJD	221 (50.92)	BJP	129 (29.72)	92 (21.2)	IND (KK)	19 (4.38)	65 (14.98)

Contd....

## Socio-Economic Amenities - Rural

### Access to Education Facilities

Particulars	Number of Villages (% of Population)				
	Available	Not Available	If Not Available (Distance of Nearest Facility)		
			A	B	C
Govt. Primary School	110 (86)	68 (14)	30 (6)	22 (2)	0 (0)
Private Primary School	46 (42)	132 (58)	8 (0)	1 (0)	0 (0)
Govt. Middle School	52 (56)	126 (44)	76 (27)	24 (8)	0 (0)
Private Middle School	17 (24)	161 (76)	24 (9)	1 (0)	0 (0)
Govt. Secondary School	12 (20)	166 (80)	106 (49)	60 (31)	0 (0)
Private Secondary School	2 (8)	176 (92)	0 (0)	0 (0)	0 (0)
Govt. Senior Secondary School	5 (8)	173 (92)	47 (24)	76 (43)	11 (6)
Private Senior Secondary School	1 (7)	177 (93)	18 (10)	19 (8)	2 (1)
Govt. Arts and Science Degree College	4 (13)	174 (87)	23 (11)	97 (47)	30 (15)
Private Arts and Science Degree College	0 (0)	178 (100)	1 (3)	17 (7)	6 (4)
Govt. Engineering College	0 (0)	178 (100)	0 (0)	0 (0)	0 (0)
Private Engineering College	0 (0)	178 (100)	0 (0)	0 (0)	178 (100)
Govt. Medicine College	0 (0)	178 (100)	0 (0)	0 (0)	178 (100)
Private Medicine College	0 (0)	178 (100)	0 (0)	0 (0)	0 (0)
Govt. Management Institute	0 (0)	178 (100)	0 (0)	0 (0)	178 (100)
Private Management Institute	0 (0)	178 (100)	0 (0)	0 (0)	0 (0)
Govt. Polytechnic	0 (0)	178 (100)	25 (18)	115 (56)	38 (26)
Private Polytechnic	0 (0)	178 (100)	0 (0)	0 (0)	0 (0)
Govt. Vocational Training School/ITI	0 (0)	178 (100)	28 (19)	112 (55)	38 (27)
Private Vocational Training School/ITI	0 (0)	178 (100)	0 (0)	0 (0)	0 (0)
Govt. Non Formal Training Centre	0 (0)	178 (100)	0 (0)	0 (0)	0 (0)
Private Non Formal Training Centre	0 (0)	178 (100)	28 (19)	112 (55)	38 (27)
Govt. School For Disabled	0 (0)	178 (100)	0 (0)	0 (0)	178 (100)
Private School For Disabled	0 (0)	178 (100)	0 (0)	0 (0)	0 (0)
Government Others	0 (0)	178 (100)	6 (4)	18 (25)	8 (7)
Private Others	1 (1)	177 (99)	1 (0)	4 (2)	4 (5)

Note : Distance A : Less than 5 km; B : Between 5-10 km; C : 10+ km.; Source : Data Analysis is based on 2011 Census.

## DISCLAIMER

The Terms of Use and Disclaimer of Datanet India Private Limited (hereinafter referred to as "Datanet") for use of this analysis report of **Hajipur Assembly Constituency (Hajipur Vidhan Sabha) :-**

1. **Assembly Factbook™** is a Registered Trade Mark owned by Datanet.
2. All the maps are sketched and graphical representation only and have not been drawn to the scale and also not to represent the actual geographical area or boundary of the unit.
3. The data for the aforesaid analysis is based on authentic sources and has been culled from the various publications of Census, CSO and NSSO for district and block level data, various central and state government departments, Central & State Elections Commissions and the concerned Returning Officers' releases, Electoral Rolls, Election results and allied publications, internal assessment, surveys, estimates and analysis. Therefore, certain adjustment of data at micro level may have been done to arrive closer to the macro data.
4. Data have been provided on an "As Is" and "As AVAILABLE" basis
5. The colours shown in the maps or diagram and charts of a particular party, alliance or AC are indicative and do not represent them.
6. This publication which includes maps, sheets, graphs and data would be the property under copyright of Datanet only. The user may use these for its internal study, analysis and research purposes. It's public display, re-selling or any commercial uses by the user are not allowed.
7. Datanet has taken due care and caution in compilation and processing of data and allied information, but does not guarantee the accuracy, adequacy or completeness of any information/analysis and will be not responsible for any errors or omissions or for the results obtained from the use of such information/analysis.
8. All the contents for the publication have been culled from various authentic sources and Datanet reasonably believes such sources to be reliable, but does not make any representations, express or implied as to the accuracy or fitness of use of such information. The information or contents of the information/analysis do not constitute advice and should not be relied upon in making (or refraining from making) any decision. Any reliance placed upon the information provided by Datanet is the sole responsibility and strictly at the user's risk.
9. In no event will Datanet be liable for any damages (including, without limitation, damages for loss of business projects, or loss of profits) arising in contract, tort or otherwise from the use of or inability to use any of its contents, or from any action taken (or refrained from being taken) as a result of using the analysis or any of its contents. Datanet its directors, owners, editors, officials, employees, distributor and agents or any associate will not be liable for any errors in the information contained or any consequences arising from the use of the contents of the provided information/analysis.
10. If any provision of these terms and conditions is held invalid or illegal or unenforceable for any reason by any court of competent jurisdiction, such provision shall be severed and the remainder of provisions of the terms and conditions shall continue in full force and effect as if the Term of Use had been executed with the invalid, illegal or unenforceable provision eliminated.
11. If there are any discrepancies in the information provided, please bring it to attention of Datanet for suitable rectification measures.

Buy Online This Complete Book At  
**Datanet India eBooks Store**

[www.indiastatpublications.com](http://www.indiastatpublications.com)

or go directly at

[http://www.indiastatpublications.com/  
Assembly\\_factbook/Bihar/Hajipur/Hajipur](http://www.indiastatpublications.com/Assembly_factbook/Bihar/Hajipur/Hajipur)

 **india**stat**elections**

ISBN: 978-93-5313-086-2

