



Bihar

Assembly Factbook™

Mahnar Assembly Constituency



Key Electoral Data of Mahnar
Assembly Constituency (Vidhan Sabha)

Bihar

Assembly Factbook™

Mahnar Assembly Constituency



Mahnar Vidhan Sabha

Editor & Director

Dr. R.K. Thukral

Research Editor

Dr. Shafeeq Rahman

Compiled, Researched and Published by Datanet India Pvt. Ltd.

D-100, 1st Floor,

Okhla Industrial Area, Phase-I,
New Delhi- 110020.

Ph.: 91-11- 43580781-84

Email : support@indiastatpublications.com

Website : www.indiastatelections.com

Online Book Store :

www.indiastatpublications.com

Report No. : AFB/BR-129-0123

ISBN : 978-93-5313-128-9

First Edition : January, 2018

Sixth Updated Edition : January, 2023

Price : Rs. 11500/-

US\$ 310

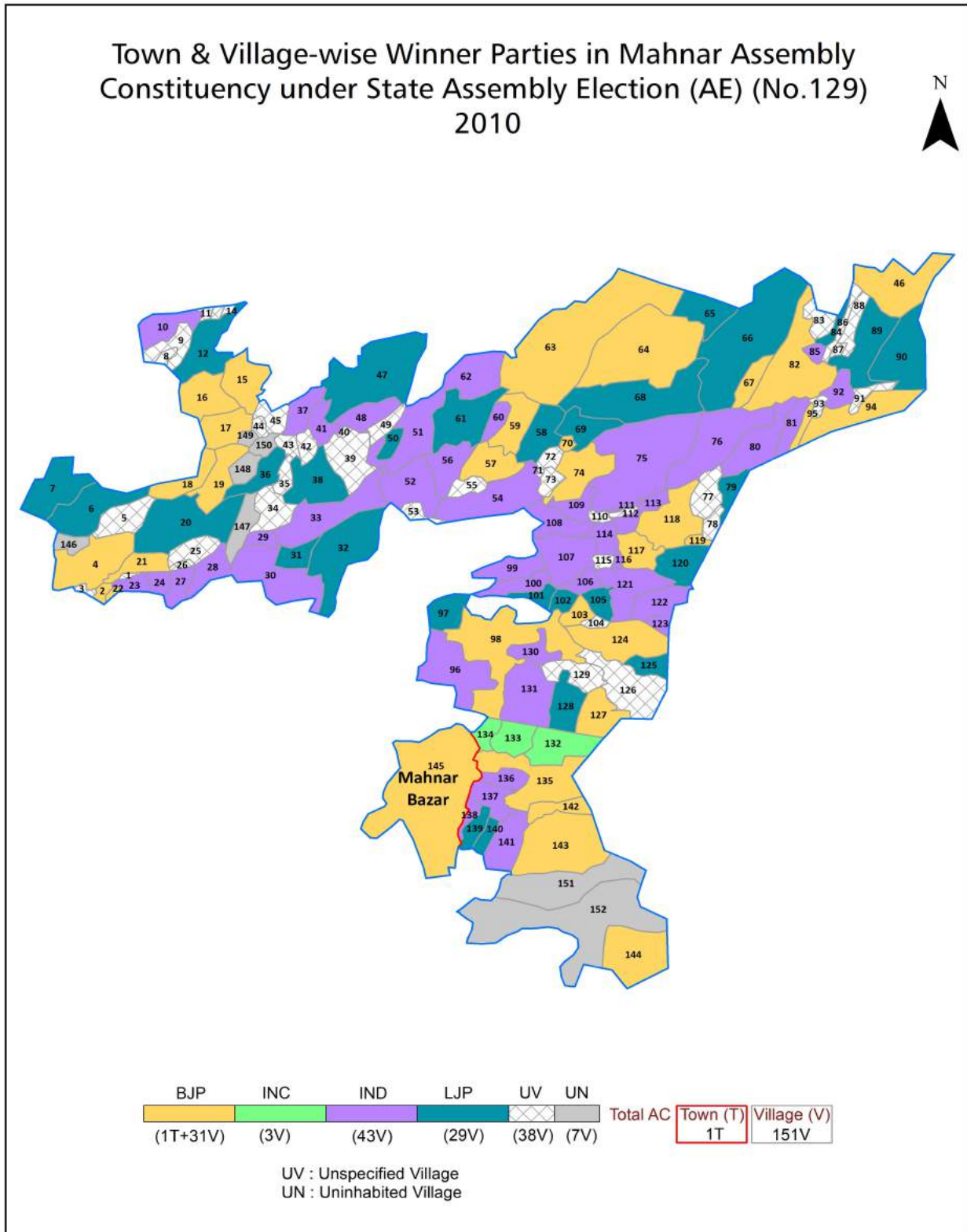
© Datanet India Pvt. Ltd.

All rights reserved. No part of this book may be reproduced, stored in a retrieval system or transmitted in any form or by any means, mechanical photocopying, photographing, scanning, recording or otherwise without the prior written permission of the publisher. Please refer to Disclaimer at page no. 203 for the use of this publication.

Printed in India

No.	Particulars	Page No.
	Introduction	
1	Assembly Constituency - (Vidhan Sabha) at a Glance Features of Assembly as per Delimitation Commission of India (2008)	1-2
	Location and Political Maps	
2	Location Map Boundaries of Assembly Constituency - (Vidhan Sabha) in District Boundaries of Assembly Constituency under Parliamentary Constituency - (Lok Sabha) Town & Village-wise Winner Parties- 2019, 2015, 2014, 2010 and 2009	3-11
	Administrative Setup (2011)	
3	District Sub-district Towns Villages Inhabited Villages Uninhabited Villages Village Panchayat Intermediate Panchayat	11-18
	Demographics (2011)	
4	Population Households Rural/Urban Population Towns and Villages by Population Size Sex Ratio (Total & 0-6 Years) Religious Population Social Population Literacy Rate	19-20
	Electoral Features	
5	Important Dates of Last Elections Held Electors by Gender Service Electors Voters Voters Turnout Polling Stations & Average Number of Electors per Polling Station Electors by Age Group Present Elected Representatives	21-26
	Historical Summary Election Results	
6	Vote Share of Major Parties Winning Margin (Number & Percentage) Polarity of Parties Summary Result of Assembly Segment of Parliamentary Elections 2019, 2014, 2009, 2004 and 1999 Summary Result of Assembly Elections 2020, 2015, 2010, 2005 (Oct), 2005 (Feb), 2000, 1995, 1990, 1985, 1980, 1977, 1972, 1969, 1967, 1962, 1957 and 1952	27-53
	Polling Station Level Election Results	
7	Name and Number of Polling Station 2019, 2015, 2014, 2010 and 2009 Polling Station-wise Electors, Voters & Voters Turnout 2019, 2015, 2014, 2010 and 2009 Polling Station wise Elections Results 2019, 2015, 2014, 2010 and 2009	54-183
	Share of Assembly Constituency	
8	Share of Assembly Constituency - (Vidhan Sabha) in State, District and Parliamentary Constituency - (Lok Sabha)	184
	Socio-Economic Amenities (2011)	
9	Access to Administrative Units Agricultural, Manufacturing and Industrial Commodities Demographic Indicators Education Health & Manpower Drinking Water Supply Sanitation Entertainment and Recreations Infrastructure Power Food Allocation Distribution and Marketing of Agriculture Commodities Infrastructure Transport and Road Infrastructure Communication Banking and Financial Services Land Use Irrigation Source	186-199
10	Abbreviation & Sources	200-202
11	Disclaimer	203

Location & Political Map



Administrative Setup

List of Village Panchayat & Intermediate Panchayat (Block) Name - 2011

Village Name	Village Panchayat Name	Intermediate Panchayat Name
Akhtiarpur	Bhorha Urf Rasulpur Ghaus	Jandaha
Alipur Hatta	Alipur Hatta	Mahnar
Arnia	Arnia	Jandaha
Bagh Naucha	Lawapur Narayan	Mahnar
Baharpur Bishunpur	Baharpur Bishunpur	Mahnar
Bahlolpur	Hasanpur Sauth	Mahnar
Bahsi Damodar	Bahshi Saidpur	Jandaha
Bahsi Saidpur	Bahshi Saidpur	Jandaha
Basantpur Urf Mohiuddinpur	Basantpur	Jandaha
Basdeopur	Basdeopur Chandel	Mahnar
Bazidpur Chak Usman	Sarmastpur	Mahnar
Bazidpur Khurd	Basantpur	Jandaha
Bazidpur Madhaul	Mukundpur Bhat	Jandaha
Bazidpur Malahi	Mahiuddinpur Garahi	Jandaha
Bhagwanpur Mataluke Makundpur	Basantpur	Jandaha
Bhanpur	Mohammadpur	Mahnar
Bharhan	Sarmastpur	Mahnar
Bhatandipur	Bishunpur Bedaulia	Jandaha
Bhatgaon Urf Fatehpur Bhagwan	Gorgawan	Mahnar
Bhathahi	Bishunpur Bedaulia	Jandaha
Bhorha Urf Rasulpur Ghaus	Bhorha Urf Rasulpur Ghaus	Jandaha
Bilandpur Dhudhua	Basantpur	Jandaha
Bishunpatti	Chand Sarae	Jandaha
Bishunpur Bedaulia	Bishunpur Bedaulia	Jandaha
Bishunpur Ghausi	Mohammadpur	Mahnar
Bishunpur Silothar	Shaid Mohammad Urf Salha	Jandaha
Buchauli Sakrauli	Dih Buchauli	Jandaha
Chak Abdul Ghani	Khopi	Jandaha
Chak Abdul Ghani Urf Muslim	Khopi	Jandaha

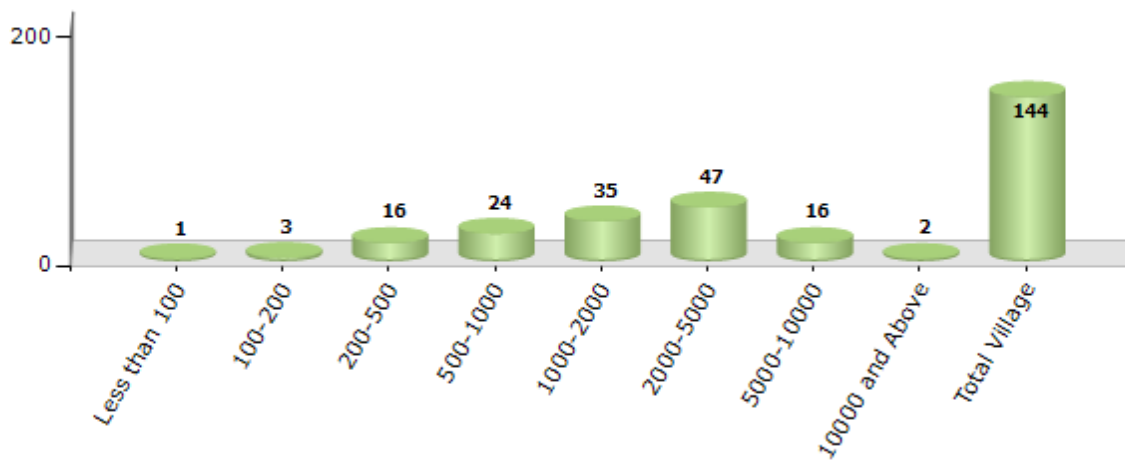
Contd....

Demographics

Number of Villages by Population Size - 2011

Less than 100	100-200	200-500	500-1000	1000-2000	2000-5000	5000-10000	10000 and Above	Total Village
1	3	16	24	35	47	16	2	144

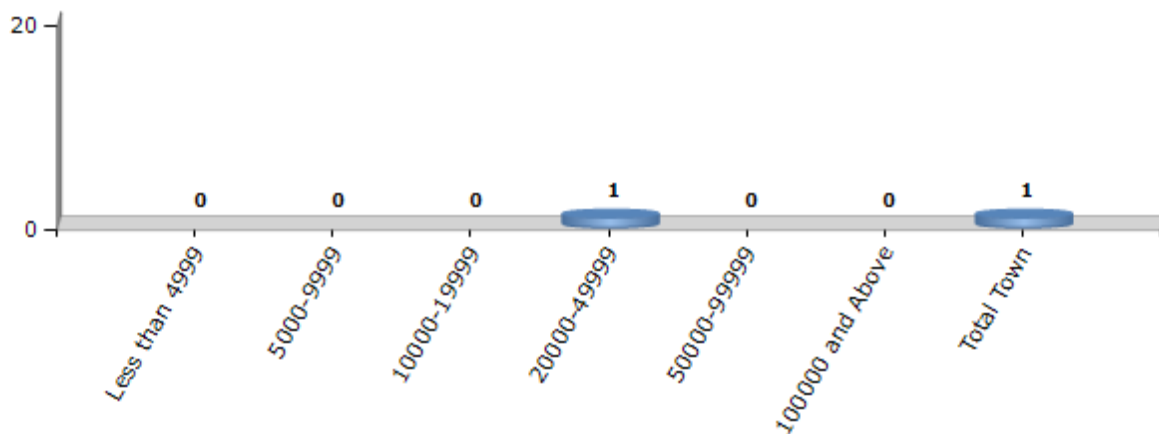
Number of Villages by Population Size - 2011



Number of Towns by Population Size - 2011

Less than 4999	5000-9999	10000-19999	20000-49999	50000-99999	100000 and Above	Total Town
0	0	0	1	0	0	1

Number of Towns by Population Size - 2011

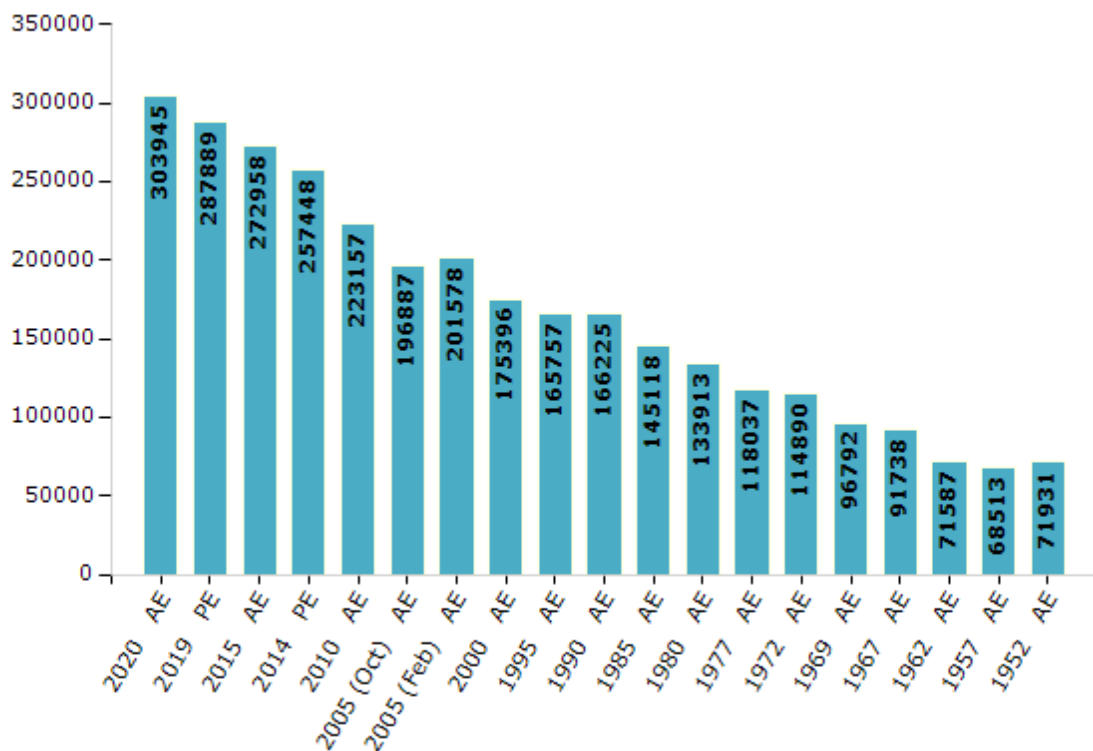


Electoral Features

Electors by Male & Female

Year	Male	Female	Others	Total	Year	Male	Female	Others	Total
2020 AE	163122	140808	15	303945	1995 AE	91238	74519	-	165757
2019 PE	154972	132902	15	287889	1990 AE	86884	79341	-	166225
2015 AE	147506	125436	16	272958	1985 AE	74313	70805	-	145118
2014 PE	139065	118367	16	257448	1980 AE	67822	66091	-	133913
2010 AE	121912	101245	0	223157	1977 AE	60030	58007	-	118037
2009 PE	-	-	-	-	1972 AE	59149	55741	-	114890
2005 (Oct) AE	118146	78741	-	196887	1969 AE	50340	46452	-	96792
2005 (Feb) AE	118098	83480	-	201578	1967 AE	-	-	-	91738
2004 PE	-	-	-	-	1962 AE	-	-	-	71587
2000 AE	105243	70153	-	175396	1957 AE	-	-	-	68513
1999 PE	-	-	-	-	1952 AE	-	-	-	71931

Number of Electors



Note : AE : Assembly Election, PE : Assembly Segment of Parliamentary Election

Historical Summary Election Results

Summary Result of Assembly Election - 2015

Candidate Name	Party	Votes	Votes %
Umesh Singh Kushwaha	JD(U)	69825	47.12
Dr. Achuta Nand	BJP	43370	29.27
Amod Kumar Ray	JAPL	5425	3.66
Rabindra Kumar Singh	IND	2881	1.94
Braj Nandan Kumar Singh	BSP	2777	1.87
Ram Sagar Hajra	RSadP	2733	1.84
Sanjit Thakur	LD	2601	1.76
Arjun Das	IND	2307	1.56
Annpurna Singh	IND	1993	1.34
Kundan Kumar	SKLP	1598	1.08
Mahesh Paswan	IND	1546	1.04
Malayam Kumar Mangalam	RVNP	1271	0.86
Ranjeet Pandit	CPI	1134	0.77
Mithilesh Kumar Singh 'Sathi'	SAAFP	1086	0.73
Ramnath Sahni	IND	1054	0.71
Harischandra Paswan	IND	841	0.57
Arvind Kumar	RaJPa	800	0.54
Sarwesh Kumar	IND	741	0.5
Brajesh Kumar Ray	JKNPP	561	0.38
Sujeet Kumar	IND	517	0.35
Prabhat Kumar	BMUP	488	0.33
Umashankar Pashwan	VIP	372	0.25
Ameeya Kumar Singh	NJPI	356	0.24
Usha Devi	BaJaP	348	0.23
	NOTA	1561	1.05

Polling Station Level Election Results

Number and Name of Polling Stations (PS) (2015)

Number of Polling Stations	Name of Polling Stations	Number of Polling Stations	Name of Polling Stations
1	Utkramit Madhya Vidyalay Rampur Borahan	21	Prathamik Vidyalay Mohiuddinpur Garahi Baya Bhag
2	Utkramit Madhya Vidyalay Borahan Urf Rasulpur Gaus	22	Prathamik Vidyalay Mohiuddinpur Garahi Daya Bhag
3	Utkramit Madhya Vidyalay Borahan Urf Rasulpur Gaus Dakshini Bhag	23	Utkramit Madhya Vidyalay Kamalpur
4	Uchch Vidyalay Narharpur Uttari Bhag	24	Madhya Vidyalay Mukundpur Garahi
5	Uchch Vidyalay Narharpur Dakshini Bhag	25	Utkramit Madhya Vidyalay Chakbajo Malahi
6	Prathamik Vidyalay Chausima	26	Utkramit Madhya Vidyalay Urdu Malahi
7	Utkramit Madhya Vidyalay Damodar Uttar Bhag	27	Anganavadi Kendra Vajitpur Malahi
8	Utkramit Madhya Vidyalay Damodar Dakshin Bhag	28	Urdu Utkramit Madhya Vidyalay Kajari Buzurg Uttar Bhag
9	Madhya Vidyalay Bahasi Saidpur Purvi Bhag	29	Urdu Utkramit Madhya Vidyalay Kajari Buzurg Dakshin Bhag
10	Madhya Vidyalay Bahasi Saidpur Pashchimi Bhag	30	Shivadular Uchch Vidyalay Chakfatah
11	Utkramit Madhya Vidyalay Mukundpur Gopinath	31	Utkramit Madhya Vidyalay Kajari Khurd
12	Madhya Vidyalay Kadilpur Uttar Bhag	32	Utkramit Madhya Vidyalay Mukundpur Bath Uttari Vidyalay Pashchimi Bhag
13	Madhya Vidyalay Kadilpur Dakshin Bhag	33	Utkramit Madhya Vidyalay Mukundpur Bhath Uttari Vidyalay Purbi Bhag
14	Utkramit Madhya Vidyalay Dhandhua Uttar Bhag	34	Utkramit Madhya Vidyalay Mukundpur Bhath Dakshini
15	Utkramit Madhya Vidyalay Dhandhua Madhya Bhag	34A	Utkramit Madhya Vidyalay Mukundpur Bhath Dakshini
16	Utkramit Madhya Vidyalay Dhandhua Dakshin Bhag	35	Utkramit Madhya Vidyalay Vishanpur Silauthar
17	Utkramit Madhya Vidyalay Basantpur Pashchami Bhag	36	Utkramit Madhya Vidyalay Vishanpur Silauthar Nadi Ghat
18	Utkramit Madhya Vidyalay Basantpur Purbi Bhag	37	Utkramit Madhya Vidyalay Chakabdul Gani Daya Bhag
19	Prathamik Vidyalay Kumharagadh	37A	Utkramit Madhya Vidyalay Chakabdul Gani Daya Bhag
20	Madhya Vidyalay Panapur Bateshwarnath Daya Bhag	38	Madhya Vidyalay Khopi Dakshin Bhag
20A	Madhya Vidyalay Panapur Bateshwarnath Daya Bhag	39	Madhya Vidyalay Khopi Pashchim Bhag

Contd....

Polling Station Level Election Results

Polling Station-wise Votes Secured by Overall Top Five Parties in Mahnar Assembly in Assembly Election (AE) under Hajipur Parliamentary Constituency in Bihar (2015)

Number of Polling Station	Winner - Umesh Singh Kushwaha (JD(U))	Runner-up - Dr. Achuta Nand (BJP)	3rd - Amod Kumar Ray (JAPL)	4th - Rabindra Kumar Singh (IND)	5th - Braj Nandan Kumar Singh (BSP)	NOTA	Other	Total Votes Secured
34A	376	63	2	0	3	1	63	508
35	461	133	10	54	30	15	189	892
36	387	94	7	6	66	2	76	638
37	249	106	2	3	10	3	114	487
37A	153	183	2	3	3	17	89	450
38	188	260	11	34	200	17	104	814
39	162	414	0	2	32	12	124	746
40	216	59	3	10	2	5	129	424
40A	280	113	2	4	4	1	59	463
41	443	73	0	1	9	0	41	567
42	426	47	1	1	12	0	24	511
43	605	80	10	1	21	5	133	855
44	521	75	2	1	16	7	25	647
45	268	493	6	3	22	6	86	884
46	145	328	1	0	31	5	75	585
47	245	132	1	2	12	6	125	523
48	165	151	0	3	1	6	184	510
49	143	199	3	3	9	2	83	442
49A	311	89	3	0	6	6	85	500
50	264	133	7	13	32	4	42	495
51	177	357	4	8	7	17	113	683
52	355	204	3	11	8	3	101	685
53	307	115	6	9	4	1	52	494
54	279	187	8	1	17	10	106	608
55	303	113	1	10	18	2	74	521
56	238	144	3	6	13	2	65	471
57	410	112	17	3	7	4	106	659
58	593	127	1	3	9	7	98	838
59	136	415	2	3	11	2	25	594
59A	162	258	1	4	37	3	13	478
60	559	186	2	2	15	7	80	851
61	456	137	2	3	6	3	58	665
62	560	226	1	2	25	9	97	920
63	300	117	8	6	30	1	70	532
64	592	115	4	1	19	11	122	864

Contd....

Polling Station Level Election Results

Winner, Runner-up and 3rd Party Position & Winning Margin According to Polling Stations in Mahnar Assembly in Assembly Election (AE) under Hajipur Parliamentary Constituency in Bihar (2015)

Polling Station Number	Winner Party	Winner Votes (%)	Runner-up Party	Runner-up Votes (%)	Winning Margin Votes (%)	Third Party	Third Party Votes (%)	Other Votes (%)
65	JD(U)	236 (46.37)	BJP	168 (33.01)	68 (13.36)	BSP	41 (8.06)	64 (12.57)
66	JD(U)	377 (53.86)	BJP	223 (31.86)	154 (22)	BSP	36 (5.14)	64 (9.14)
67	JD(U)	445 (60.96)	BJP	243 (33.29)	202 (27.67)	BSP	16 (2.19)	26 (3.56)
68	JD(U)	343 (64.23)	BJP	89 (16.67)	254 (47.56)	IND (AD)	25 (4.68)	77 (14.42)
69	JD(U)	441 (67.74)	JAPL	75 (11.52)	366 (56.22)	BJP	25 (3.84)	110 (16.9)
70	JD(U)	421 (71.36)	BJP	63 (10.68)	358 (60.68)	JAPL	29 (4.92)	77 (13.05)
71	JD(U)	349 (57.03)	BJP	94 (15.36)	255 (41.67)	IND (RKS)	33 (5.39)	136 (22.22)
72	JD(U)	429 (59.17)	BJP	168 (23.17)	261 (36)	RSADP	18 (2.48)	110 (15.17)
73	JD(U)	410 (68.11)	BJP	120 (19.93)	290 (48.18)	BSP	13 (2.16)	59 (9.8)
74	JD(U)	348 (68.64)	BJP	93 (18.34)	255 (50.3)	RSADP	11 (2.17)	55 (10.85)
74A	JD(U)	340 (71.73)	BJP	60 (12.66)	280 (59.07)	RSADP	14 (2.95)	60 (12.66)
75	JD(U)	473 (65.15)	BJP	63 (8.68)	410 (56.47)	RSADP	24 (3.31)	166 (22.87)
76	JD(U)	308 (63.77)	BJP	93 (19.25)	215 (44.52)	CPI	21 (4.35)	61 (12.63)
77	JD(U)	472 (72.17)	BJP	47 (7.19)	425 (64.98)	RSADP	18 (2.75)	117 (17.89)
78	JD(U)	477 (72.6)	JAPL	30 (4.57)	447 (68.03)	IND (AD)	23 (3.5)	127 (19.33)
79	JD(U)	524 (60.86)	BJP	99 (11.5)	425 (49.36)	RSADP	34 (3.95)	204 (23.69)
80	JD(U)	505 (64.01)	BJP	176 (22.31)	329 (41.7)	IND (AS)	14 (1.77)	94 (11.91)
81	BJP	239 (60.05)	SKLP	91 (22.86)	148 (37.19)	JD(U)	26 (6.53)	42 (10.55)
82	BJP	299 (42.35)	JD(U)	225 (31.87)	74 (10.48)	SKLP	60 (8.5)	122 (17.28)
83	JD(U)	208 (42.45)	BJP	133 (27.14)	75 (15.31)	SKLP	40 (8.16)	109 (22.24)
84	JD(U)	245 (40.03)	BJP	204 (33.33)	41 (6.7)	SKLP	43 (7.03)	120 (19.61)
85	JD(U)	562 (73.37)	BJP	79 (10.31)	483 (63.06)	RSADP	22 (2.87)	103 (13.45)
86	JD(U)	187 (41.01)	BJP	163 (35.75)	24 (5.26)	BSP	54 (11.84)	52 (11.4)
86A	JD(U)	171 (39.04)	BJP	130 (29.68)	41 (9.36)	IND (RKS)	27 (6.16)	110 (25.11)
87	JD(U)	301 (40.9)	BJP	205 (27.85)	96 (13.05)	SKLP	168 (22.83)	62 (8.42)
88	BJP	322 (44.6)	JD(U)	198 (27.42)	124 (17.18)	SKLP	62 (8.59)	140 (19.39)
89	JD(U)	367 (62.31)	BJP	71 (12.05)	296 (50.26)	RSADP	25 (4.24)	126 (21.39)
90	JD(U)	530 (71.43)	BJP	37 (4.99)	493 (66.44)	IND (AD)	29 (3.91)	146 (19.68)
91	BJP	239 (38.36)	JD(U)	234 (37.56)	5 (0.8)	SKLP	27 (4.33)	123 (19.74)
92	JD(U)	227 (45.04)	BJP	188 (37.3)	39 (7.74)	RSADP	14 (2.78)	75 (14.88)
93	JD(U)	267 (52.98)	BJP	171 (33.93)	96 (19.05)	BSP	11 (2.18)	55 (10.91)
94	JD(U)	305 (54.86)	BJP	151 (27.16)	154 (27.7)	CPI	31 (5.58)	69 (12.41)
95	JD(U)	327 (56.48)	BJP	124 (21.42)	203 (35.06)	RSADP	22 (3.8)	106 (18.31)
96	JD(U)	346 (45.89)	IND (RS)	174 (23.08)	172 (22.81)	BJP	149 (19.76)	85 (11.27)
97	JD(U)	369 (41.18)	BJP	246 (27.46)	123 (13.72)	IND (RS)	124 (13.84)	157 (17.52)

Contd....

Socio-Economic Amenities - Rural

Access to Education Facilities

Particulars	Number of Villages (% of Population)				
	Available	Not Available	If Not Available (Distance of Nearest Facility)		
			A	B	C
Govt. Primary School	132 (99)	12 (1)	11 (1)	1 (0)	0 (0)
Private Primary School	24 (19)	120 (81)	0 (0)	0 (0)	0 (0)
Govt. Middle School	94 (86)	50 (14)	41 (11)	8 (3)	0 (0)
Private Middle School	8 (6)	136 (94)	0 (0)	0 (0)	0 (0)
Govt. Secondary School	14 (21)	130 (79)	82 (48)	44 (30)	3 (1)
Private Secondary School	1 (0)	143 (100)	0 (0)	0 (0)	0 (0)
Govt. Senior Secondary School	5 (9)	139 (91)	47 (29)	81 (55)	5 (4)
Private Senior Secondary School	0 (0)	144 (100)	2 (2)	3 (1)	1 (0)
Govt. Arts and Science Degree College	3 (5)	141 (95)	18 (14)	100 (67)	20 (11)
Private Arts and Science Degree College	1 (1)	143 (99)	0 (0)	3 (3)	0 (0)
Govt. Engineering College	0 (0)	144 (100)	0 (0)	0 (0)	0 (0)
Private Engineering College	0 (0)	144 (100)	0 (0)	0 (0)	144 (100)
Govt. Medicine College	0 (0)	144 (100)	0 (0)	0 (0)	144 (100)
Private Medicine College	0 (0)	144 (100)	0 (0)	0 (0)	0 (0)
Govt. Management Institute	0 (0)	144 (100)	0 (0)	0 (0)	144 (100)
Private Management Institute	0 (0)	144 (100)	0 (0)	0 (0)	0 (0)
Govt. Polytechnic	0 (0)	144 (100)	0 (0)	0 (0)	144 (100)
Private Polytechnic	0 (0)	144 (100)	0 (0)	0 (0)	0 (0)
Govt. Vocational Training School/ITI	1 (2)	143 (98)	21 (22)	71 (50)	51 (26)
Private Vocational Training School/ITI	0 (0)	144 (100)	0 (0)	0 (0)	0 (0)
Govt. Non Formal Training Centre	1 (2)	143 (98)	0 (0)	0 (0)	0 (0)
Private Non Formal Training Centre	0 (0)	144 (100)	21 (22)	71 (50)	51 (26)
Govt. School For Disabled	0 (0)	144 (100)	0 (0)	0 (0)	144 (100)
Private School For Disabled	0 (0)	144 (100)	0 (0)	0 (0)	0 (0)
Government Others	0 (0)	144 (100)	1 (0)	6 (4)	8 (5)
Private Others	1 (1)	143 (99)	0 (0)	0 (0)	0 (0)

Note : Distance A : Less than 5 km; B : Between 5-10 km; C : 10+ km.; Source : Data Analysis is based on 2011 Census.

DISCLAIMER

The Terms of Use and Disclaimer of Datanet India Private Limited (hereinafter referred to as "Datanet") for use of this analysis report of **Mahnar Assembly Constituency (Mahnar Vidhan Sabha) :-**

1. **Assembly Factbook™** is a Registered Trade Mark owned by Datanet.
2. All the maps are sketched and graphical representation only and have not been drawn to the scale and also not to represent the actual geographical area or boundary of the unit.
3. The data for the aforesaid analysis is based on authentic sources and has been culled from the various publications of Census, CSO and NSSO for district and block level data, various central and state government departments, Central & State Elections Commissions and the concerned Returning Officers' releases, Electoral Rolls, Election results and allied publications, internal assessment, surveys, estimates and analysis. Therefore, certain adjustment of data at micro level may have been done to arrive closer to the macro data.
4. Data have been provided on an "As Is" and "As AVAILABLE" basis
5. The colours shown in the maps or diagram and charts of a particular party, alliance or AC are indicative and do not represent them.
6. This publication which includes maps, sheets, graphs and data would be the property under copyright of Datanet only. The user may use these for its internal study, analysis and research purposes. It's public display, re-selling or any commercial uses by the user are not allowed.
7. Datanet has taken due care and caution in compilation and processing of data and allied information, but does not guarantee the accuracy, adequacy or completeness of any information/analysis and will be not responsible for any errors or omissions or for the results obtained from the use of such information/analysis.
8. All the contents for the publication have been culled from various authentic sources and Datanet reasonably believes such sources to be reliable, but does not make any representations, express or implied as to the accuracy or fitness of use of such information. The information or contents of the information/analysis do not constitute advice and should not be relied upon in making (or refraining from making) any decision. Any reliance placed upon the information provided by Datanet is the sole responsibility and strictly at the user's risk.
9. In no event will Datanet be liable for any damages (including, without limitation, damages for loss of business projects, or loss of profits) arising in contract, tort or otherwise from the use of or inability to use any of its contents, or from any action taken (or refrained from being taken) as a result of using the analysis or any of its contents. Datanet its directors, owners, editors, officials, employees, distributor and agents or any associate will not be liable for any errors in the information contained or any consequences arising from the use of the contents of the provided information/analysis.
10. If any provision of these terms and conditions is held invalid or illegal or unenforceable for any reason by any court of competent jurisdiction, such provision shall be severed and the remainder of provisions of the terms and conditions shall continue in full force and effect as if the Term of Use had been executed with the invalid, illegal or unenforceable provision eliminated.
11. If there are any discrepancies in the information provided, please bring it to attention of Datanet for suitable rectification measures.

**Buy Online This Complete Book At
Datanet India eBooks Store**

www.indiastatpublications.com

or go directly at

[http://www.indiastatpublications.com/
Assembly_factbook/Bihar/Hajipur/ Mahnar](http://www.indiastatpublications.com/Assembly_factbook/Bihar/Hajipur/Mahnar)

 **india**stat**elections**

ISBN : 978-93-5313-128-9



9 789353 131289