



Bihar

Assembly Factbook™

Raja Pakar Assembly Constituency



Key Electoral Data of Raja Pakar
Assembly Constituency (Vidhan Sabha)

Bihar

Assembly Factbook™

Raja Pakar Assembly Constituency



Raja Pakar Vidhan Sabha

Editor & Director

Dr. R.K. Thukral

Research Editor

Dr. Shafeeq Rahman

Compiled, Researched and Published by Datanet India Pvt. Ltd.

D-100, 1st Floor,

Okhla Industrial Area, Phase-I,
New Delhi- 110020.

Ph.: 91-11- 43580781-84

Email : support@indiastatpublications.com

Website : www.indiastatelections.com

Online Book Store :

www.indiastatpublications.com

Report No. : AFB/BR-127-0624

ISBN : 978-93-5313-168-5

First Edition : January, 2018

Seventh Updated Edition : June, 2024

Price : Rs. 11500/-

US\$ 310

© Datanet India Pvt. Ltd.

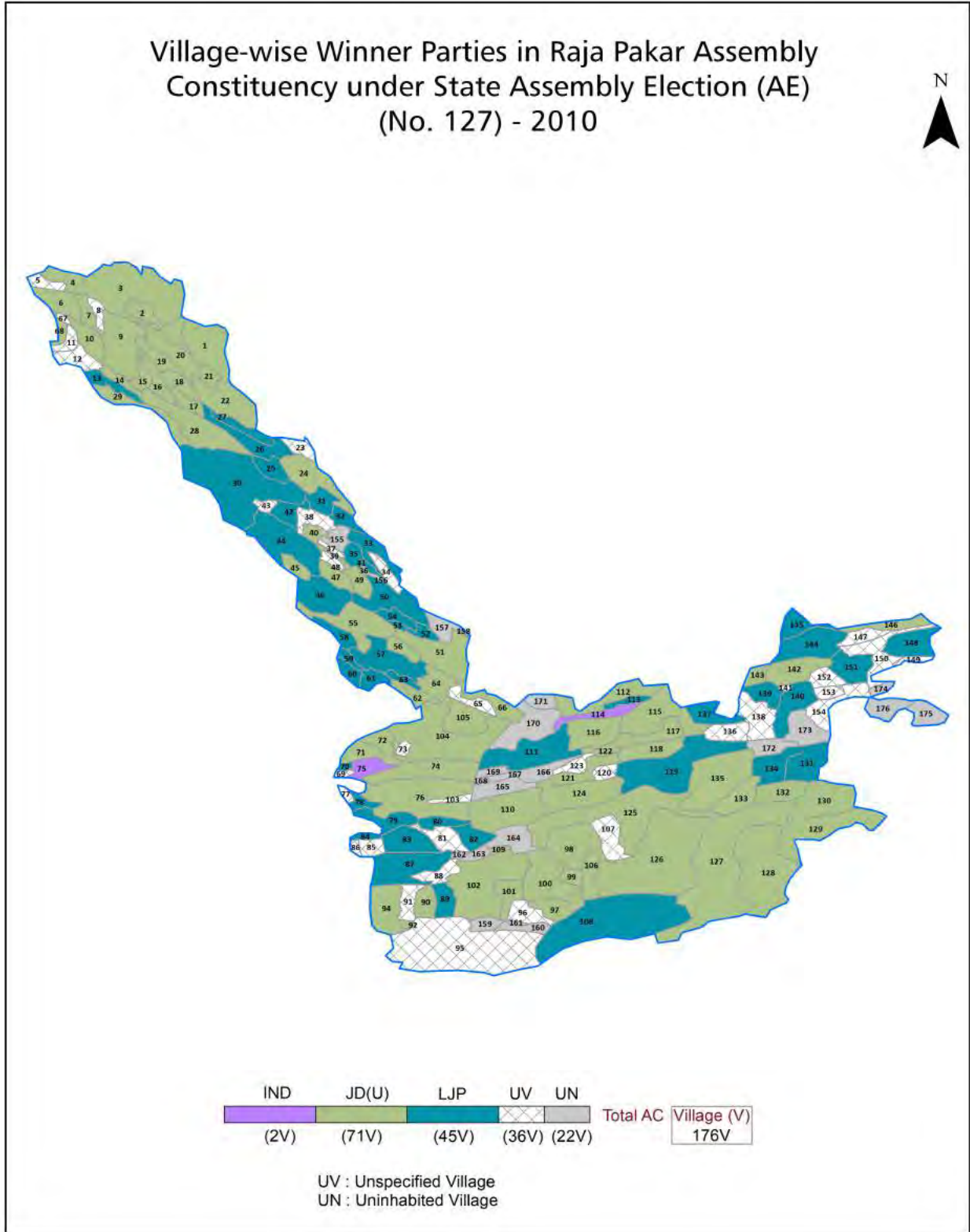
All rights reserved. No part of this book may be reproduced, stored in a retrieval system or transmitted in any form or by any means, mechanical photocopying, photographing, scanning, recording or otherwise without the prior written permission of the publisher. Please refer to Disclaimer at page no. 196 for the use of this publication.

Printed in India

Contents

No.	Particulars	Page No.
	Introduction	
1	Assembly Constituency - (Vidhan Sabha) at a Glance Features of Assembly as per Delimitation Commission of India (2008)	1-2
	Location and Political Maps	
2	Location Map Boundaries of Assembly Constituency - (Vidhan Sabha in District Boundaries of Assembly Constituency under Parliamentary Constituency - (Lok Sabha) Village-wise Winner Parties- 2024, 2020, 2019, 2014, 2010 and 2009	3-11
	Administrative Setup (2011)	
3	District Sub-district Towns Villages Inhabited Villages Uninhabited Villages Village Panchayat Intermediate Panchayat	11-19
	Demographics (2011)	
4	Population Households Rural/Urban Population Villages by Population Size Sex Ratio (Total & 0-6 Years) Religious Population Social Population Literacy Rate	20-21
	Electoral Features	
5	Important Dates of Last Elections Held Electors by Gender Service Electors Voters Voters Turnout Polling Stations & Average Number of Electors per Polling Station Electors by Age Group Present Elected Representatives	22-27
	Historical Summary Election Results	
6	Vote Share of Major Parties Winning Margin (Number & Percentage Polarity of Parties Summary Result of Assembly Segment of Parliamentary Elections 2024, 2019, 2014 and 2009 Summary Result of Assembly Elections 2020, 2015 and 2010	28-37
	Polling Station Level Election Results	
7	Name and Number of Polling Station 2024, 2020, 2019, 2014, 2010 and 2009 Polling Station-wise Electors, Voters & Voters Turnout 2024, 2020, 2019, 2014, 2010 and 2009 Polling Station wise Elections Results 2024, 2020, 2019, 2014, 2010 and 2009	38-176
	Share of Assembly Constituency	
8	Share of Assembly Constituency - (Vidhan Sabha) in State, District and Parliamentary Constituency - (Lok Sabha)	177
	Socio-Economic Amenities (2011)	
9	Access to Administrative Units Agricultural, Manufacturing and Industrial Commodities Demographic Indicators Education Health & Manpower Drinking Water Supply Sanitation Entertainment and Recreations Infrastructure Power Food Allocation Distribution and Marketing of Agriculture Commodities Infrastructure Transport and Road Infrastructure Communication Banking and Financial Services Land Use Irrigation Source	179-192
10	Abbreviation & Sources	193-195
11	Disclaimer	196

Location & Political Map



Administrative Setup

List of Village Panchayat & Intermediate Panchayat (Block) Name - 2011

Village Name	Village Panchayat Name	Intermediate Panchayat Name
Afzalpur	Chakphauj	Sahdai Buzurg
Alampur Zamin	Pohiyar Buzurg	Sahdai Buzurg
Azampur	Azampur	Desri
Babhangawan	Rasulpur Habib	Desri
Baghailpur	Pohiyar Buzurg	Sahdai Buzurg
Baghauti	Mamrejpur Urf Shahriya, Pohiyar Buzurg	Sahdai Buzurg
Baijnathpur	Narayanpur	Raja Pakar
Bakarpur	Languranw Bilandpur	Raja Pakar
Bakhri Barahi	Bakhari Barai	Raja Pakar
Bakhri Subain	Bakhari Barai	Raja Pakar
Balia	Chakphauj	Sahdai Buzurg
Bariarpur Buzurg	Bakhari Barai, Gauspur	Raja Pakar
Basarha	Rajapakar Dakhsini	Raja Pakar
Bazidpur Chak Kasturi	Bajitpur Chaksturi	Sahdai Buzurg
Behzadi	Sahdai Buzurg	Sahdai Buzurg
Belkunda	Narayanpur	Raja Pakar
Berai	Jafarpatti, Berai	Raja Pakar
Bhalui	Bhalui	Raja Pakar
Bhatha Dasi	Languranw Bilandpur, Rajapakar Dakhsini	Raja Pakar
Bhojpatti Urf Bhedpatti	Rampur Ratnakar, Berai	Raja Pakar
Bikathpur	Bhalui, Baikunthpur	Raja Pakar
Bikrampur	Mamrejpur Urf Shahriya	Sahdai Buzurg
Bilandpur	Languranw Bilandpur	Raja Pakar
Birna Lakhansen	Narayanpur	Raja Pakar
Bishunpur Balbhadar	Baikunthpur, Gauspur	Raja Pakar
Bishunpur Bishunath Urf Telia	Bakarpur	Raja Pakar
Bishunpur Chand	Rasulpur Habib	Desri
Bishunpur Ghanu	Berai	Raja Pakar
Bishunpur Ijra	Drampur Ramray	Desri

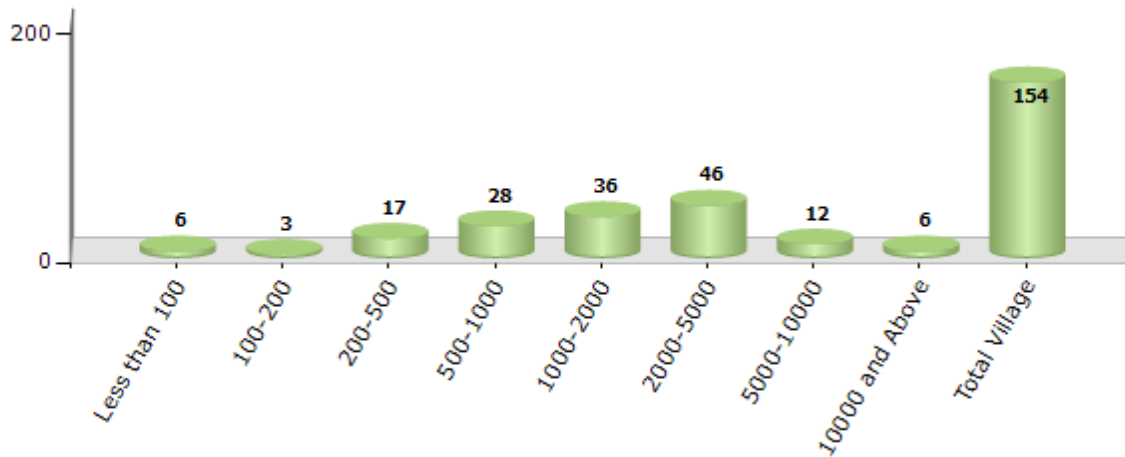
Contd....

Demographics

Number of Villages by Population Size - 2011

Less than 100	100-200	200-500	500-1000	1000-2000	2000-5000	5000-10000	10000 and Above	Total Village
6	3	17	28	36	46	12	6	154

Number of Villages by Population Size - 2011

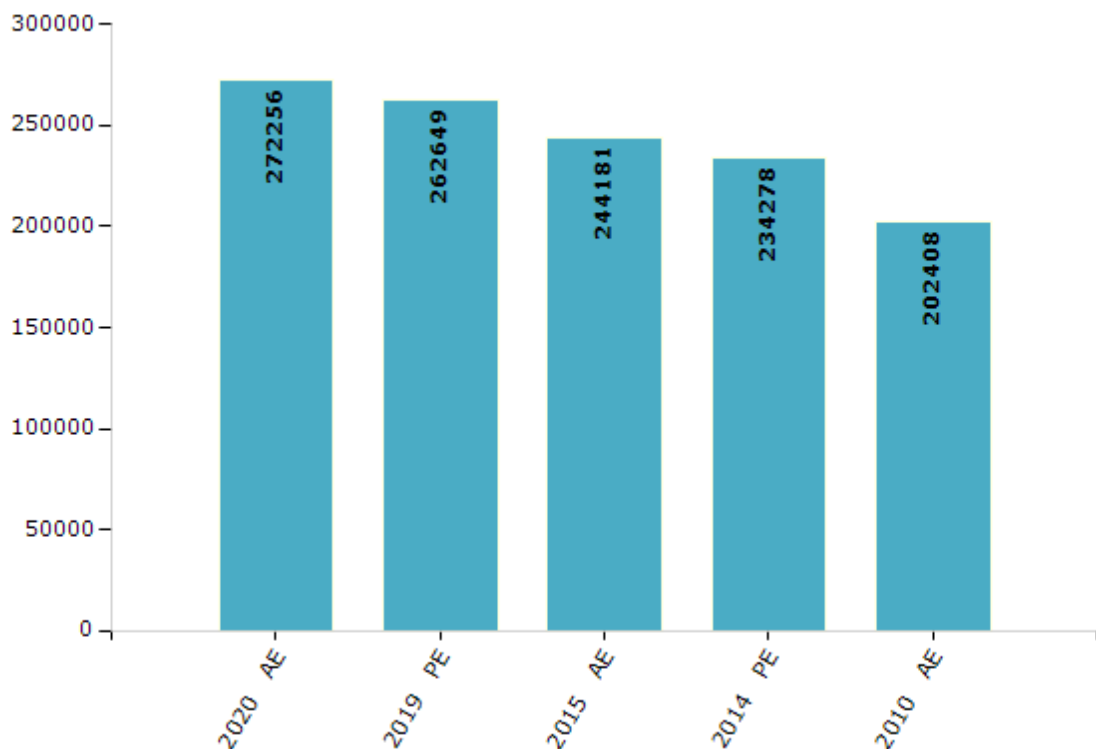


Electoral Features

Electors by Male & Female

Year	Male	Female	Others	Total	Year	Male	Female	Others	Total
2020 AE	146949	125293	14	272256	1995 AE	-	-	-	-
2019 PE	141983	120655	11	262649	1990 AE	-	-	-	-
2015 AE	132485	111685	11	244181	1985 AE	-	-	-	-
2014 PE	127215	107054	9	234278	1980 AE	-	-	-	-
2010 AE	110700	91708	0	202408	1977 AE	-	-	-	-
2009 PE	-	-	-	-	1972 AE	-	-	-	-
2005 (Oct) AE	-	-	-	-	1969 AE	-	-	-	-
2005 (Feb) AE	-	-	-	-	1967 AE	-	-	-	-
2004 PE	-	-	-	-	1962 AE	-	-	-	-
2000 AE	-	-	-	-	1957 AE	-	-	-	-
1999 PE	-	-	-	-	1952 AE	-	-	-	-

Number of Electors



Note : AE : Assembly Election, PE : Assembly Segment of Parliamentary Election

Historical Summary Election Results

Summary Result of Assembly Election - 2015

Candidate Name	Party	Votes	Votes %
Shivchandra Ram	RJD	61251	45.45
Ram Nath Raman	LJP	46096	34.2
Pankaj Kumar	IND	4508	3.34
Gaurishankar Paswan	IND	4406	3.27
Ram Shankar Ram Alias Ram Shankar Bharati	CPM	2697	2
Dasai Chaudhari	IND	2394	1.78
Rajendra Ram	IND	2312	1.72
Ramesh Das	BSP	1651	1.22
Amod Kumar Paswan	SP	1288	0.96
Gajendra Rajak	IND	1278	0.95
Uendra Paswan	AAHPTY	1133	0.84
Dr. Akal Ram	IND	1113	0.83
Virendra Ram	IND	737	0.55
Shatrughan Mahato	SKLP	555	0.41
Manju Devi Alias Manju Das	HCP	555	0.41
Ram Sewak Paswan	KSVP	470	0.35
Chandshekhhar Ram	RGD	410	0.3
	NOTA	1925	1.43

Polling Station Level Election Results

Number and Name of Polling Stations (PS) (2020)

Number of Polling Stations	Name of Polling Stations	Number of Polling Stations	Name of Polling Stations
1	Madhya Vidyalay , Damodarpur Kanya(Paschim Bhag)	17A	Prathamik Vidyalay, Mansinghpur, Fatehpur Phulwariya
1A	Madhya Vidyalay , Damodarpur Kanya(Paschim Bhag)	18	Utkramit Madhya Vidhalay Dharampur
2	Madhya Vidyalay Damodarpur Kanya(Purv Bhag)	19	Utkramit Madhya Vidhalay, Patadh
2A	Madhya Vidyalay Damodarpur Kanya(Purv Bhag)	20	Samudayik Vikas Bhawan Mirpur Patadh
3	Prathamik Vidyalay, Vishnupur Dhannu	20A	Samudayik Vikas Bhawan Mirpur Patadh
4	Prathamik Vidyalay,Matiyara Daya Bhag	21	Utakarmit Madhay Vidhalay, Mukundpur (Uttari Bhag)
4A	Prathamik Vidyalay,Matiyara Daya Bhag	22	Utkramit Madhya Vidhalay, Mukundpur (Dakshini Bhag)
5	Utkramit Madhya Vidyalay,Bhojpatti Daya Bhag	23	Madhya Vidhalay, Dumari (Utari Bhag)
5A	Utkramit Madhya Vidyalay,Bhojpatti Daya Bhag	24	Madhya Vidhalay, Dumari (Dakshin Bhag)
6	Utkramit Madhya Vidyalay,Bhojpatti Baya Bhag	25	Tahsil Kachhari Laxmipur Bakhari
7	Madhya Vidhalay,Rajepur Berai (Daya Bhag)	25A	Tahsil Kachhari Laxmipur Bakhari
8	Madhya Vidhalay,Rajepur Berai Daya Bhag	26	Uchch Vidhalay, Karnpura
9	Prathamik Vidyalay Sarsai Uttari Uttar Bhag	27	Utkramit Madhya Vidhalay Rampurani
10	Prathamik Vidyalay Sarsai Uttari Dakshin Bhag	28	Prathamik Vidyalay, Baidhnathpur Kanya
11	Madhya Vidyalay Sarsai Uttar Bhag	29	Prathamik Vidhalay, Birna Lakhan Sen
12	Madhya Vidyalay Sarsai Dakshin Bhag	30	Madhya Vidhalay, Belkunda
13	Panchayt Bhavan Rampur Ratmakar (Utari Bhag)	30A	Madhya Vidhalay, Belkunda
14	Panchayt Bhavan Rampur Ratnakar (Dakshni Nhang)	31	Prathamik Vidhalay, Milki
15	Utakarmit Madhay Vidhaly Fatehpur Dakshin Bhag	32	Buniyadi Vidyalay, Narayanpur Buzurg, Pashchim Tola
16	Utakarmit Madhay Vidhaly Fatehpur Dakshini Bhag	32A	Buniyadi Vidyalay, Narayanpur Buzurg, Pashchim Tola
17	Prathamik Vidyalay, Mansinghpur, Fatehpur Phulwariya	33	Buniyadi Vidhalay Narayanpur Purvi Tola

Contd....

Polling Station Level Election Results

Polling Station-wise Votes Secured by Overall Top Five Parties in Raja Pakar Assembly in Assembly Election (AE) under Hajipur Parliamentary Constituency in Bihar (2020)

Number of Polling Station	Winner - Pratima Kumari (INC)	Runner-up - Mahendra Ram (JD(U))	3rd - Dhananjay Kumar (LJP)	4th - Manohar Kumar (IND)	5th - Prema Devi (IND)	NOTA	Other	Total Votes Secured
29	147	140	138	8	10	20	52	515
30	72	136	90	27	13	13	34	385
30A	131	111	52	5	4	4	22	329
31	139	232	36	9	14	7	56	493
32	74	209	27	4	5	7	17	343
32A	69	180	53	4	4	1	29	340
33	94	310	49	2	7	11	86	559
34	215	61	34	9	3	21	54	397
34A	167	89	10	13	5	12	36	332
35	67	203	113	6	6	12	29	436
36	41	223	72	0	4	8	33	381
37	790	22	3	8	1	4	8	836
38	166	118	33	14	2	11	27	371
39	31	294	63	1	5	10	36	440
40	257	138	12	14	5	7	33	466
41	112	127	28	4	6	13	18	308
41A	46	137	58	5	7	13	35	301
42	236	69	21	10	2	4	18	360
42A	320	28	14	16	5	13	34	430
43	419	0	2	0	0	0	0	421
44	90	192	55	7	1	9	13	367
45	43	239	59	7	10	7	32	397
46	356	19	36	9	0	9	11	440
46A	243	10	59	11	3	11	17	354
47	431	19	21	26	4	15	27	543
48	284	63	32	14	4	12	24	433
48A	221	13	152	8	2	8	10	414
49	237	99	11	15	9	7	16	394
50	278	17	12	14	1	8	19	349
50A	125	54	29	7	2	6	17	240
51	92	341	67	4	19	8	45	576
52	93	329	100	10	24	17	61	634
53	136	184	16	3	16	2	25	382
54	7	371	2	1	8	2	11	402
54A	84	241	7	5	10	10	30	387

Contd....

Polling Station Level Election Results

Winner, Runner-up and 3rd Party Position & Winning Margin According to Polling Stations in Raja Pakar Assembly in Assembly Election (AE) under Hajipur Parliamentary Constituency in Bihar (2020)

Polling Station Number	Winner Party	Winner Votes (%)	Runner-up Party	Runner-up Votes (%)	Winning Margin Votes (%)	Third Party	Third Party Votes (%)	Other Votes (%)
55	JD(U)	229 (67.95)	LJP	31 (9.2)	198 (58.75)	INC	27 (8.01)	50 (14.84)
55A	LJP	144 (40.56)	JD(U)	105 (29.58)	39 (10.98)	INC	82 (23.1)	24 (6.76)
56	INC	281 (78.27)	BSP	18 (5.01)	263 (73.26)	JD(U)	17 (4.74)	43 (11.98)
56A	INC	203 (67.89)	JD(U)	30 (10.03)	173 (57.86)	LJP	26 (8.7)	40 (13.38)
57	INC	338 (84.5)	IND (MK)	13 (3.25)	325 (81.25)	JD(U)	12 (3)	37 (9.25)
57A	INC	315 (88.98)	JD(U)	9 (2.54)	306 (86.44)	LJP	9 (2.54)	21 (5.93)
58	INC	539 (81.79)	IND (MK)	32 (4.86)	507 (76.93)	JD(U)	22 (3.34)	66 (10.02)
59	INC	587 (94.07)	JD(U)	9 (1.44)	578 (92.63)	LJP	7 (1.12)	21 (3.37)
60	INC	433 (97.09)	JD(U)	4 (0.9)	429 (96.19)	IND (MK)	3 (0.67)	6 (1.35)
60A	INC	302 (78.65)	JD(U)	43 (11.2)	259 (67.45)	IND (MK)	15 (3.91)	24 (6.25)
61	INC	477 (82.81)	BSP	30 (5.21)	447 (77.6)	JD(U)	24 (4.17)	45 (7.81)
62	JD(U)	239 (42.38)	INC	220 (39.01)	19 (3.37)	LJP	52 (9.22)	53 (9.4)
63	JD(U)	281 (52.82)	INC	163 (30.64)	118 (22.18)	BSP	18 (3.38)	70 (13.16)
64	JD(U)	323 (64.21)	LJP	63 (12.52)	260 (51.69)	INC	53 (10.54)	64 (12.72)
65	LJP	344 (55.57)	INC	156 (25.2)	188 (30.37)	JD(U)	62 (10.02)	57 (9.21)
66	JD(U)	207 (53.49)	INC	70 (18.09)	137 (35.4)	IND (MK)	27 (6.98)	83 (21.45)
67	INC	324 (87.57)	JD(U)	11 (2.97)	313 (84.6)	IND (MK)	9 (2.43)	26 (7.03)
67A	INC	343 (86.84)	JD(U)	26 (6.58)	317 (80.26)	IND (MK)	6 (1.52)	20 (5.06)
68	INC	315 (87.74)	JD(U)	23 (6.41)	292 (81.33)	IND (MK)	8 (2.23)	13 (3.62)
68A	INC	172 (57.72)	JD(U)	114 (38.26)	58 (19.46)	IND (BD)	5 (1.68)	7 (2.35)
69	LJP	120 (40.4)	JD(U)	117 (39.39)	3 (1.01)	INC	21 (7.07)	39 (13.13)
69A	JD(U)	201 (52.21)	LJP	66 (17.14)	135 (35.07)	INC	55 (14.29)	63 (16.36)
70	JD(U)	189 (58.88)	LJP	82 (25.55)	107 (33.33)	INC	13 (4.05)	37 (11.53)
71	JD(U)	142 (40.34)	LJP	97 (27.56)	45 (12.78)	INC	48 (13.64)	65 (18.47)
71A	JD(U)	242 (64.36)	INC	34 (9.04)	208 (55.32)	LJP	26 (6.91)	74 (19.68)
72	JD(U)	191 (43.12)	INC	125 (28.22)	66 (14.9)	LJP	78 (17.61)	49 (11.06)
73	INC	311 (54.09)	LJP	140 (24.35)	171 (29.74)	JD(U)	82 (14.26)	42 (7.3)
74	JD(U)	194 (38.65)	INC	180 (35.86)	14 (2.79)	LJP	72 (14.34)	56 (11.16)
75	INC	216 (61.02)	JD(U)	57 (16.1)	159 (44.92)	LJP	31 (8.76)	50 (14.12)
75A	JD(U)	169 (47.88)	INC	101 (28.61)	68 (19.27)	LJP	18 (5.1)	65 (18.41)
76	INC	261 (45.79)	JD(U)	200 (35.09)	61 (10.7)	LJP	24 (4.21)	85 (14.91)
77	INC	215 (46.34)	JD(U)	159 (34.27)	56 (12.07)	BSP	20 (4.31)	70 (15.09)
78	JD(U)	249 (54.49)	INC	98 (21.44)	151 (33.05)	LJP	47 (10.28)	63 (13.79)
79	INC	189 (52.5)	LJP	105 (29.17)	84 (23.33)	IND (MK)	16 (4.44)	50 (13.89)
80	INC	226 (57.22)	JD(U)	122 (30.89)	104 (26.33)	IND (MK)	10 (2.53)	37 (9.37)

Contd....

Socio-Economic Amenities - Rural

Access to Education Facilities

Particulars	Number of Villages (% of Population)				
	Available	Not Available	If Not Available (Distance of Nearest Facility)		
			A	B	C
Govt. Primary School	132 (97)	22 (3)	16 (2)	5 (0)	0 (0)
Private Primary School	23 (32)	131 (68)	0 (0)	0 (0)	0 (0)
Govt. Middle School	88 (80)	66 (20)	53 (16)	13 (4)	0 (0)
Private Middle School	6 (8)	148 (92)	0 (0)	0 (0)	0 (0)
Govt. Secondary School	13 (16)	141 (84)	76 (48)	58 (32)	6 (4)
Private Secondary School	2 (3)	152 (97)	0 (0)	0 (0)	0 (0)
Govt. Senior Secondary School	7 (7)	147 (93)	46 (25)	60 (51)	25 (9)
Private Senior Secondary School	1 (3)	153 (97)	7 (3)	9 (5)	0 (0)
Govt. Arts and Science Degree College	4 (10)	150 (90)	6 (5)	24 (14)	116 (68)
Private Arts and Science Degree College	0 (0)	154 (100)	0 (0)	0 (0)	4 (3)
Govt. Engineering College	0 (0)	154 (100)	0 (0)	0 (0)	0 (0)
Private Engineering College	0 (0)	154 (100)	0 (0)	0 (0)	154 (100)
Govt. Medicine College	0 (0)	154 (100)	0 (0)	0 (0)	154 (100)
Private Medicine College	0 (0)	154 (100)	0 (0)	0 (0)	0 (0)
Govt. Management Institute	0 (0)	154 (100)	0 (0)	0 (0)	154 (100)
Private Management Institute	0 (0)	154 (100)	0 (0)	0 (0)	0 (0)
Govt. Polytechnic	0 (0)	154 (100)	0 (0)	0 (0)	154 (100)
Private Polytechnic	0 (0)	154 (100)	0 (0)	0 (0)	0 (0)
Govt. Vocational Training School/ITI	3 (11)	151 (89)	50 (31)	61 (40)	40 (18)
Private Vocational Training School/ITI	0 (0)	154 (100)	0 (0)	0 (0)	0 (0)
Govt. Non Formal Training Centre	3 (11)	151 (89)	0 (0)	0 (0)	0 (0)
Private Non Formal Training Centre	0 (0)	154 (100)	50 (31)	61 (40)	40 (18)
Govt. School For Disabled	0 (0)	154 (100)	0 (0)	0 (0)	154 (100)
Private School For Disabled	0 (0)	154 (100)	0 (0)	0 (0)	0 (0)
Government Others	0 (0)	154 (100)	5 (4)	6 (3)	7 (6)
Private Others	0 (0)	154 (100)	0 (0)	0 (0)	1 (0)

Note : Distance A : Less than 5 km; B : Between 5-10 km; C : 10+ km.; Source : Data Analysis is based on 2011 Census.

DISCLAIMER

The Terms of Use and Disclaimer of Datanet India Private Limited (hereinafter referred to as "Datanet") for use of this analysis report of **Raja Pakar Assembly Constituency (Raja Pakar Vidhan Sabha)** :-

1. **Assembly Factbook™** is a Registered Trade Mark owned by Datanet.
2. All the maps are sketched and graphical representation only and have not been drawn to the scale and also not to represent the actual geographical area or boundary of the unit.
3. The data for the aforesaid analysis is based on authentic sources and has been culled from the various publications of Census, CSO and NSSO for district and block level data, various central and state government departments, Central & State Elections Commissions and the concerned Returning Officers' releases, Electoral Rolls, Election results and allied publications, internal assessment, surveys, estimates and analysis. Therefore, certain adjustment of data at micro level may have been done to arrive closer to the macro data.
4. Data have been provided on an "As Is" and "As AVAILABLE" basis
5. The colours shown in the maps or diagram and charts of a particular party, alliance or AC are indicative and do not represent them.
6. This publication which includes maps, sheets, graphs and data would be the property under copyright of Datanet only. The user may use these for its internal study, analysis and research purposes. It's public display, re-selling or any commercial uses by the user are not allowed.
7. Datanet has taken due care and caution in compilation and processing of data and allied information, but does not guarantee the accuracy, adequacy or completeness of any information/analysis and will be not responsible for any errors or omissions or for the results obtained from the use of such information/analysis.
8. All the contents for the publication have been culled from various authentic sources and Datanet reasonably believes such sources to be reliable, but does not make any representations, express or implied as to the accuracy or fitness of use of such information. The information or contents of the information/analysis do not constitute advice and should not be relied upon in making (or refraining from making) any decision. Any reliance placed upon the information provided by Datanet is the sole responsibility and strictly at the user's risk.
9. In no event will Datanet be liable for any damages (including, without limitation, damages for loss of business projects, or loss of profits) arising in contract, tort or otherwise from the use of or inability to use any of its contents, or from any action taken (or refrained from being taken) as a result of using the analysis or any of its contents. Datanet its directors, owners, editors, officials, employees, distributor and agents or any associate will not be liable for any errors in the information contained or any consequences arising from the use of the contents of the provided information/analysis.
10. If any provision of these terms and conditions is held invalid or illegal or unenforceable for any reason by any court of competent jurisdiction, such provision shall be severed and the remainder of provisions of the terms and conditions shall continue in full force and effect as if the Term of Use had been executed with the invalid, illegal or unenforceable provision eliminated.
11. If there are any discrepancies in the information provided, please bring it to attention of Datanet for suitable rectification measures.

Buy Online This Complete Book At
Datanet India eBooks Store

www.indiastatpublications.com

or go directly at

[http://www.indiastatpublications.com/
Assembly_factbook/Bihar/Hajipur/ Raja_Pakar](http://www.indiastatpublications.com/Assembly_factbook/Bihar/Hajipur/Raja_Pakar)

 **india**stat**elections**

ISBN : 978-93-5313-168-5

