



Bihar

# Assembly Factbook™

Arwal Assembly Constituency



Key Electoral Data of Arwal  
Assembly Constituency (Vidhan Sabha)

Bihar

# Assembly Factbook™

Arwal Assembly Constituency



Arwal Vidhan Sabha

## **Editor & Director**

Dr. R.K. Thukral

## **Research Editor**

Dr. Shafeeq Rahman

## **Compiled, Researched and Published by Datanet India Pvt. Ltd.**

D-100, 1st Floor,

Okhla Industrial Area, Phase-I,  
New Delhi- 110020.

Ph.: 91-11- 43580781-84

Email : support@indiastatpublications.com

Website : www.indiastatelections.com

## **Online Book Store :**

www.indiastatpublications.com

**Report No. :** AFB/BR-214-0125

**ISBN :** 978-93-5313-032-9

**First Edition :** January, 2018

**Eighth Updated Edition :** January, 2025

**Price :** Rs. 11500/-

US\$ 310

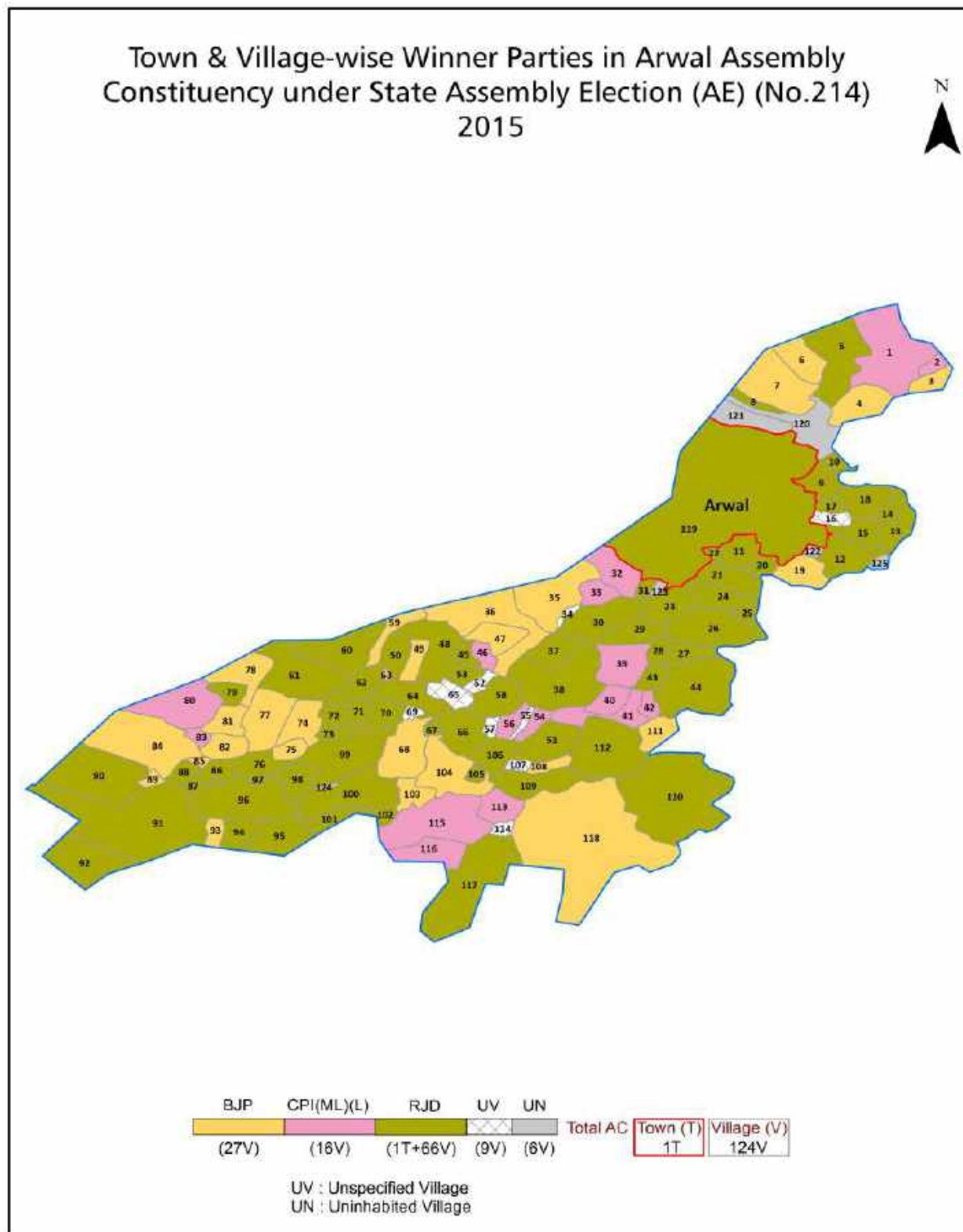
**© Datanet India Pvt. Ltd.**

All rights reserved. No part of this book may be reproduced, stored in a retrieval system or transmitted in any form or by any means, mechanical photocopying, photographing, scanning, recording or otherwise without the prior written permission of the publisher. Please refer to Disclaimer at page no. 235 for the use of this publication.

Printed in India

No.	Particulars	Page No.
	<b>Introduction</b>	
1	Assembly Constituency - (Vidhan Sabha) at a Glance   Features of Assembly as per Delimitation Commission of India (2008)	1-2
	<b>Location and Political Maps</b>	
2	Location Map   Boundaries of Assembly Constituency - (Vidhan Sabha) in District   Boundaries of Assembly Constituency under Parliamentary Constituency - (Lok Sabha)   Town & Village-wise Winner Parties- 2024, 2020, 2019, 2015, 2014, 2010 and 2009	3-11
	<b>Administrative Setup (2011)</b>	
3	District   Sub-district   Towns   Villages   Inhabited Villages   Uninhabited Villages   Village Panchayat   Intermediate Panchayat	12-19
	<b>Demographics (2011)</b>	
4	Population   Households   Rural/Urban Population   Towns and Villages by Population Size   Sex Ratio (Total & 0-6 Years)   Religious Population   Social Population   Literacy Rate	20-21
	<b>Electoral Features</b>	
5	Important Dates of Last Elections Held   Electors by Gender   Service Electors   Voters   Voters Turnout   Polling Stations & Average Number of Electors per Polling Station   Electors by Age Group   Present Elected Representatives	22-27
	<b>Historical Summary Election Results</b>	
6	Vote Share of Major Parties   Winning Margin (Number & Percentage)   Polarity of Parties   Summary Result of Assembly Segment of Parliamentary Elections 2024, 2019, 2014, 2009, 2004 and 1999   Summary Result of Assembly Elections 2020, 2015, 2010, 2005 (Oct), 2005 (Feb), 2000, 1995, 1990, 1985, 1980, 1977, 1972, 1969, 1967, 1962, 1957 and 1952	28-54
	<b>Polling Station Level Election Results</b>	
7	Name and Number of Polling Station 2024, 2020, 2019, 2015, 2014, 2010 and 2009   Polling Station-wise Electors, Voters & Voters Turnout 2024, 2020, 2019, 2015, 2014, 2010 and 2009   Polling Station wise Elections Results 2024, 2020, 2019, 2015, 2014, 2010 and 2009	55-214
	<b>Share of Assembly Constituency</b>	
8	Share of Assembly Constituency - (Vidhan Sabha) in State, District and Parliamentary Constituency - (Lok Sabha)	215
	<b>Socio-Economic Amenities (2011)</b>	
9	Access to Administrative Units   Agricultural, Manufacturing and Industrial Commodities   Demographic Indicators   Education   Health & Manpower   Drinking Water Supply   Sanitation   Entertainment and Recreations Infrastructure   Power   Food Allocation Distribution and Marketing of Agriculture Commodities Infrastructure   Transport and Road Infrastructure   Communication   Banking and Financial Services   Land Use   Irrigation Source	217-231
10	<b>Abbreviation &amp; Sources</b>	232-234
11	<b>Disclaimer</b>	235

## Location & Political Map



## Administrative Setup

### List of Village Panchayat & Intermediate Panchayat (Block) Name - 2011

Village Name	Village Panchayat Name	Intermediate Panchayat Name
Abgila	Abagila	Arwal
Abgila	Bambhai	Karpi
Agnur	South Kaler	Kaler
Amra	Amara	Arwal
Bahadurpur	Rampur Waina	Arwal
Bakhtar	Jaipur	Kaler
Ballopur	Walidad	Kaler
Bambhai	Bambhai	Karpi
Bania Bigha	Amara	Arwal
Bara	Sonbarsa	Arwal
Bath	Kamta	Kaler
Bazidpur	Pyarechak	Arwal
Belawan	Belawo	Kaler
Belkharakhas	Belkhara	Karpi
Belsar	Belsar	Kaler
Bhadasi	Bhadasi	Arwal
Bhagwanpur	Sohsha	Kaler
Bhermpur Khapura	Fakharpur	Arwal
Bhikhanpur Dhawai	Walidad	Kaler
Bhusura	Wasilpur	Arwal
Bichlagawan	Parasi	Arwal
Chakia	Parasi	Arwal
Chauki	Sakri Khurd	Kaler
Chauki	Belsar	Kaler
Chiraia Tanr	Fakharpur	Arwal
Dangra Ahar	Pyarechak	Arwal
Darwesh pura	Pyarechak	Arwal
Daulatpur Dhawai	Walidad	Kaler
Dhoraha	Sarauti	Arwal

Contd....

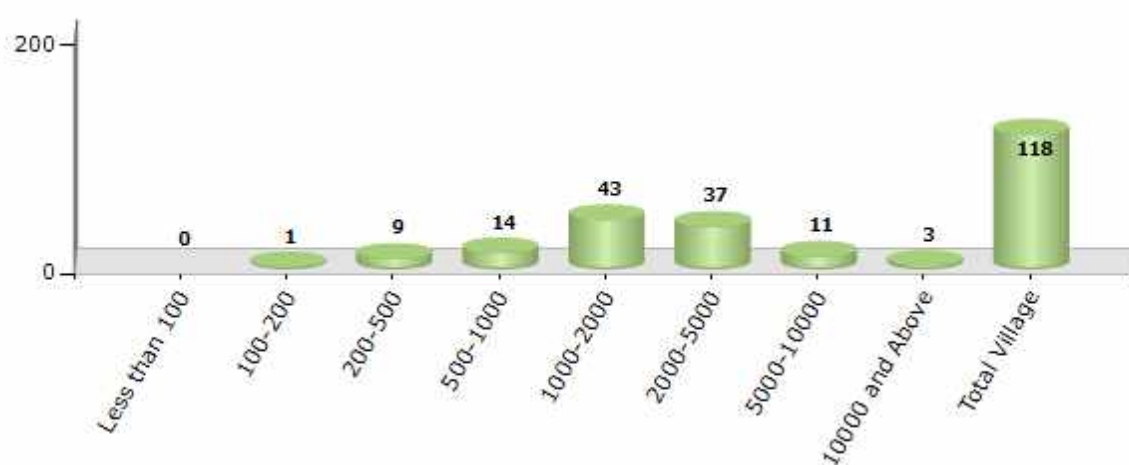


## Demographics

### Number of Villages by Population Size - 2011

Less than 100	100-200	200-500	500-1000	1000-2000	2000-5000	5000-10000	10000 and Above	Total Village
0	1	9	14	43	37	11	3	118

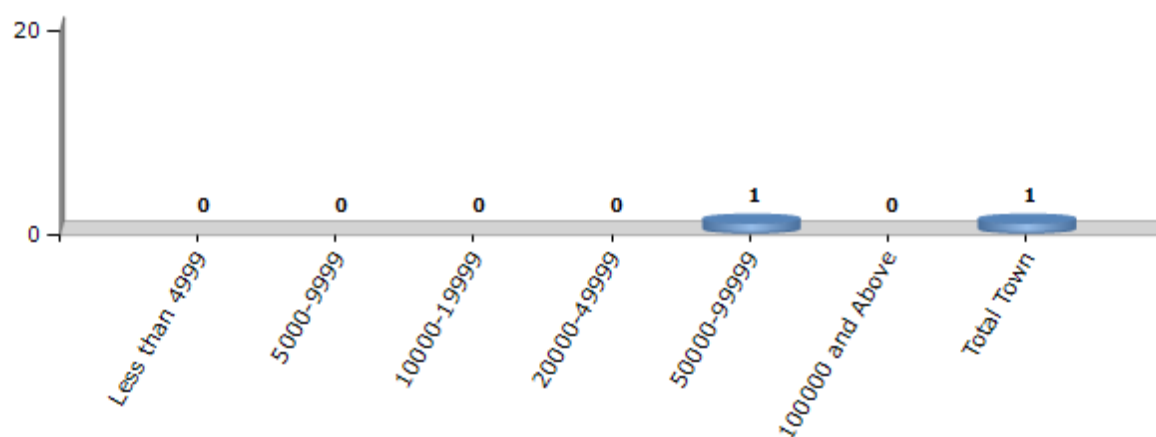
Number of Villages by Population Size - 2011



### Number of Towns by Population Size - 2011

Less than 4999	5000-9999	10000-19999	20000-49999	50000-99999	100000 and Above	Total Town
0	0	0	0	1	0	1

Number of Towns by Population Size - 2011

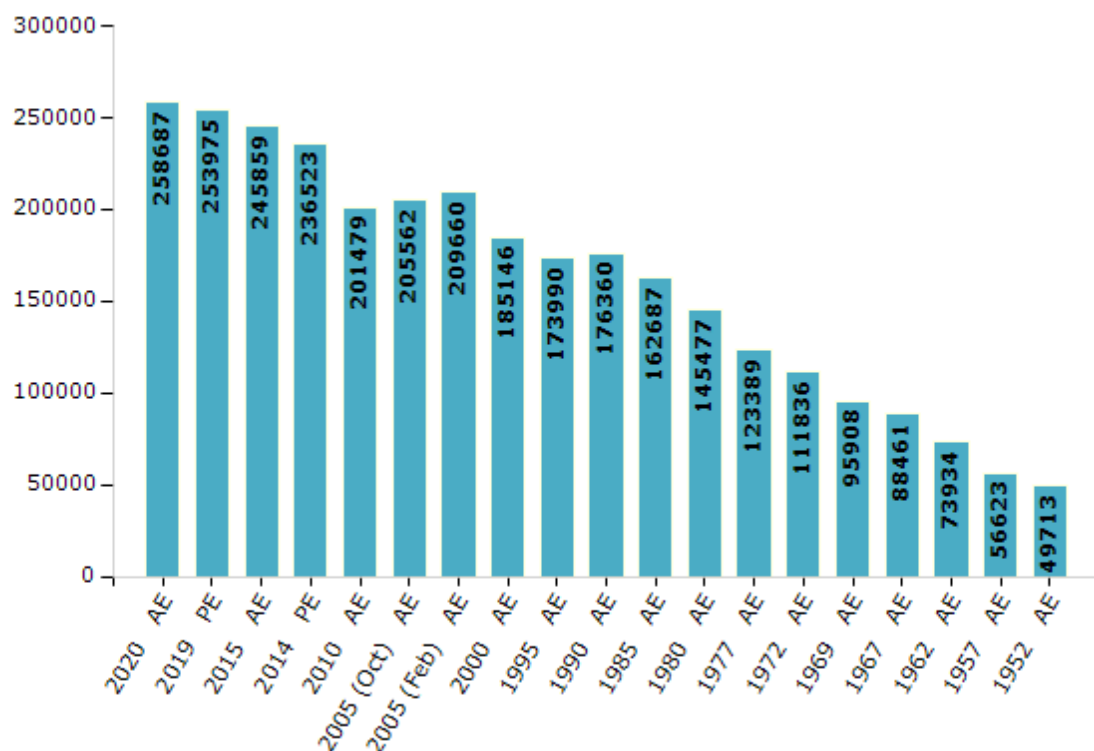


## Electoral Features

### Electors by Male & Female

Year	Male	Female	Others	Total	Year	Male	Female	Others	Total
2020 AE	134992	123694	1	258687	1995 AE	87245	86745	-	173990
2019 PE	132716	121249	10	253975	1990 AE	99358	77002	-	176360
2015 AE	131776	114072	11	245859	1985 AE	91212	71475	-	162687
2014 PE	127306	109209	8	236523	1980 AE	81470	64007	-	145477
2010 AE	110090	91389	0	201479	1977 AE	70698	52691	-	123389
2009 PE	-	-	-	-	1972 AE	62664	49172	-	111836
2005 (Oct) AE	110234	95328	-	205562	1969 AE	49350	46558	-	95908
2005 (Feb) AE	112284	97376	-	209660	1967 AE	-	-	-	88461
2004 PE	-	-	-	-	1962 AE	-	-	-	73934
2000 AE	93101	92045	-	185146	1957 AE	-	-	-	56623
1999 PE	-	-	-	-	1952 AE	-	-	-	49713

Number of Electors



**Note :** AE : Assembly Election, PE : Assembly Segment of Parliamentary Election

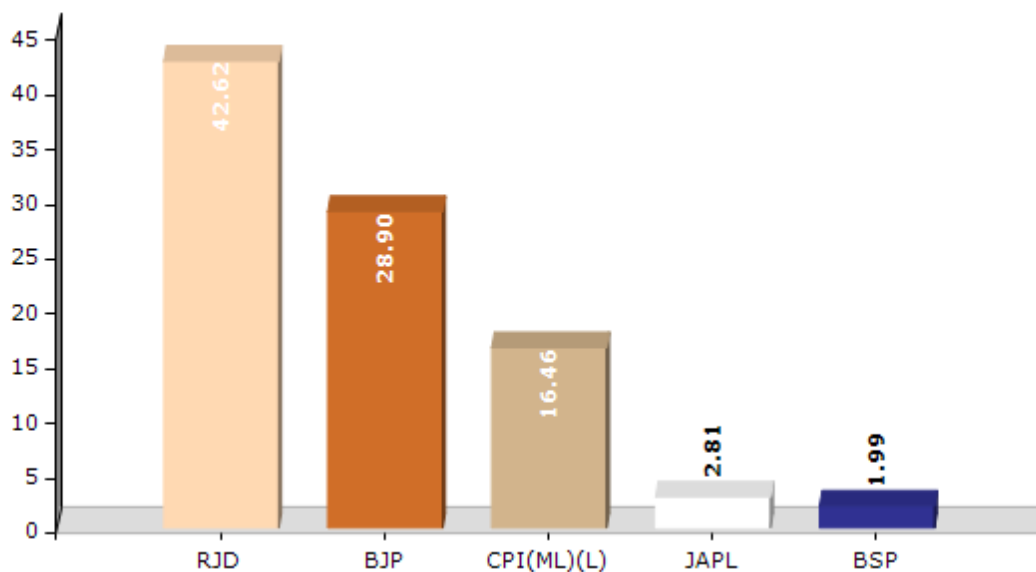


## Historical Summary Election Results

### Summary Result of Assembly Election - 2015

Candidate Name	Party	Votes	Votes %
Ravindra Singh	RJD	55295	42.62
Chitranjan Kumar	BJP	37485	28.9
Mahanand Prasad	CPI(ML)(L)	21354	16.46
Raunak	JAPL	3650	2.81
Arjun Thakur	BSP	2584	1.99
Amrendra Kumar	SP	1702	1.31
Virendra Kumar	IND	1343	1.04
Sikandar Kumar	IND	1312	1.01
Manoj Kumar 'Santosh'	IND	882	0.68
Lalit Mohan Singh	AVIRP	774	0.6
Prabhat Kumar	RSPTY	770	0.59
	NOTA	2574	1.98

Votes Percentage of Top Parties - 2015



## Polling Station Level Election Results

### Number and Name of Polling Stations (PS) (2020)

Number of Polling Stations	Name of Polling Stations	Number of Polling Stations	Name of Polling Stations
1	Prathamik Vidyalaya Santavan Bigha (Uttari Bhag)	17	Utkramit Madhya Vidyalaya, Asalanpur Uttar Bhag
1A	Prathamik Vidyalaya Santavan Bigha (Uttari Bhag)	17A	Utkramit Madhya Vidyalaya, Asalanpur Uttar Bhag
2	Madhya Vidyalaya, Koriam (Dakshni Bhag)	18	Prathamik Vidyalaya, Bhusuda Purab Bhag
2A	Madhya Vidyalaya, Koriam (Dakshni Bhag)	18A	Prathamik Vidyalaya, Bhusuda Purab Bhag
3	Prathamik Vidyalaya, Bara	19	Prathamik Vidyalaya, Khankulipur
4	Prathamik Vidyalaya, Satpura	20	Uchcha Vidyalaya Arwal (Uttari Bhag)
5	Prathamik Vidyalaya, Prasadi English Purab Bhag	21	Uchcha Vidyalaya Arwal (Madhya Bhag)
6	Prathamik Vidyalaya, Prasadi English Paschimi Bhag	22	Uchcha Vidyalaya Arwal (Dakshni Bhag)
7	Panchayat Bhavan Sonvarsha	22A	Uchcha Vidyalaya Arwal (Dakshni Bhag)
8	Madhya Vidyalaya, Prasadi English Purab Bhag	23	Utkramit Madhya Vidyalaya, Makhadumpur Purab Bhag
9	Madhya Vidyalaya Prasadi English (Madhya Bhag)	24	Utkramit Madhya Vidyalaya Makhdumpur Pashchim Bhag
10	Madhya Vidyalaya, Sakari Tola Ibrahimapur Purab Bhag	25	Uchcha Vidyalaya Fakharapur (Uttari Bhag)
11	Madhya Vidyalaya, Sakari Tola Ibrahimapur Madhya Bhag	25A	Uchcha Vidyalaya Fakharapur (Uttari Bhag)
12	Prathamik Vidyalaya, Konika Uttra Bhag	26	Utkramit Madhya Vidyalaya, Fakharapur (Uttar Bhag)
12A	Prathamik Vidyalaya, Konika Uttra Bhag	26A	Utkramit Madhya Vidyalaya, Fakharapur (Uttar Bhag)
13	Samudayik Bhavan Sakari Chauki	27	Prathamik Vidyalaya, Brijlal Bigha
14	Prathamik Vidyalaya, Sonavarasa (Duna Chhapara) Paschim Bhag	28	Prathamik Vidyalaya, Chiraiyatand Uttar Bhag
14A	Prathamik Vidyalaya, Sonavarasa (Duna Chhapara) Paschim Bhag	28A	Prathamik Vidyalaya, Chiraiyatand Uttar Bhag
15	Utkramit Madhya Vidyalaya, Rasidpur	29	Utkramit Madhya Vidyalaya, Hasanpura Purab Bhag
16	Utkramit Madhya Vidyalaya, Ahiyapur Purab Bhag	29A	Utkramit Madhya Vidyalaya, Hasanpura Purab Bhag
16A	Utkramit Madhya Vidyalaya, Ahiyapur Purab Bhag	30	Prathamik Vidyalaya Makbulpur Raza

Contd....

## Polling Station Level Election Results

### Polling Station-wise Votes Secured by Overall Top Five Parties in Arwal Assembly in Assembly Election (AE) under Jahanabad Parliamentary Constituency in Bihar (2020)

Number of Polling Station	Winner - Maha Nand Singh (CPI(ML) (L))	Runner-up - Dipak Kumar Sharma (BJP)	3rd - Subhash Chandra Yadav (RLSP)	4th - Mohan Kumar (JP)	5th - Ajay Kumar (IND)	NOTA	Other	Total Votes Secured
26A	58	186	3	0	6	6	32	291
27	336	66	17	7	5	6	28	465
28	179	125	55	10	3	6	40	418
28A	200	62	71	11	3	9	24	380
29	283	9	0	9	3	7	24	335
29A	338	2	9	5	1	7	20	382
30	401	18	11	0	2	1	4	437
31	113	143	67	3	2	1	43	372
31A	92	104	144	4	4	21	32	401
32	375	54	19	16	3	14	31	512
33	513	5	8	5	4	5	11	551
34	127	104	20	48	1	3	10	313
34A	184	6	62	8	1	6	7	274
35	208	91	22	12	4	4	29	370
35A	211	86	19	9	11	7	33	376
36	221	186	1	13	11	3	28	463
36A	266	118	2	0	1	3	21	411
37	107	89	2	2	2	4	28	234
37A	104	175	5	4	7	5	22	322
38	237	130	4	4	6	4	34	419
39	73	302	22	8	6	2	38	451
40	118	241	0	10	4	5	49	427
41	184	146	14	5	3	7	37	396
41A	261	121	20	6	2	7	35	452
42	172	169	3	5	2	2	34	387
43	134	227	20	1	4	1	29	416
44A	96	124	6	1	2	4	60	293
44	77	181	2	2	3	4	26	295
45	73	280	6	3	4	3	38	407
46	320	71	15	8	3	19	38	474
46A	140	234	15	1	10	3	36	439
47	329	71	17	14	2	6	26	465
48	180	160	43	7	13	10	35	448
49	210	135	7	8	10	15	30	415
49A	254	50	3	15	8	4	26	360

Contd....

## Polling Station Level Election Results

**Winner, Runner-up and 3rd Party Position & Winning Margin According to Polling Stations in Arwal Assembly in Assembly Election (AE) under Jahanabad Parliamentary Constituency in Bihar (2020)**

Polling Station Number	Winner Party	Winner Votes (%)	Runner-up Party	Runner-up Votes (%)	Winning Margin Votes (%)	Third Party	Third Party Votes (%)	Other Votes (%)
50	BJP	179 (44.53)	CPI(ML)(L)	133 (33.08)	46 (11.45)	IND (AK)	20 (4.98)	70 (17.41)
51	CPI(ML)(L)	217 (49.66)	BJP	134 (30.66)	83 (19)	RLSP	24 (5.49)	62 (14.19)
52	CPI(ML)(L)	458 (90.51)	BJP	19 (3.75)	439 (86.76)	JAPL	6 (1.19)	23 (4.55)
53	BJP	189 (51.64)	CPI(ML)(L)	108 (29.51)	81 (22.13)	RLSP	29 (7.92)	40 (10.93)
54	CPI(ML)(L)	324 (72.32)	BJP	51 (11.38)	273 (60.94)	RLSP	34 (7.59)	39 (8.71)
55	CPI(ML)(L)	324 (61.02)	BJP	83 (15.63)	241 (45.39)	RLSP	31 (5.84)	93 (17.51)
56	CPI(ML)(L)	266 (58.59)	BJP	56 (12.33)	210 (46.26)	IND (SIA)	43 (9.47)	89 (19.6)
57	CPI(ML)(L)	225 (44.2)	BJP	210 (41.26)	15 (2.94)	RLSP	18 (3.54)	56 (11)
57A	CPI(ML)(L)	238 (43.67)	BJP	225 (41.28)	13 (2.39)	IND (AKR)	15 (2.75)	67 (12.29)
58	CPI(ML)(L)	244 (39.55)	IND (SIA)	218 (35.33)	26 (4.22)	BJP	71 (11.51)	84 (13.61)
59	CPI(ML)(L)	272 (47.72)	BJP	166 (29.12)	106 (18.6)	IND (SIA)	28 (4.91)	104 (18.25)
60	CPI(ML)(L)	196 (48.64)	BJP	98 (24.32)	98 (24.32)	IND (AKR)	39 (9.68)	70 (17.37)
60A	BJP	194 (41.54)	CPI(ML)(L)	136 (29.12)	58 (12.42)	IND (AKR)	59 (12.63)	78 (16.7)
61	CPI(ML)(L)	185 (48.68)	BJP	71 (18.68)	114 (30)	IND (AKR)	36 (9.47)	88 (23.16)
61A	CPI(ML)(L)	201 (56.78)	BJP	69 (19.49)	132 (37.29)	IND (AKR)	26 (7.34)	58 (16.38)
62	CPI(ML)(L)	149 (47)	BJP	106 (33.44)	43 (13.56)	RLSP	11 (3.47)	51 (16.09)
62A	BJP	263 (73.88)	CPI(ML)(L)	60 (16.85)	203 (57.03)	IND (AKR)	15 (4.21)	18 (5.06)
63	BJP	357 (79.33)	CPI(ML)(L)	33 (7.33)	324 (72)	IND (AKR)	16 (3.56)	44 (9.78)
63A	BJP	355 (75.21)	CPI(ML)(L)	72 (15.25)	283 (59.96)	IND (AKR)	8 (1.69)	37 (7.84)
64	BJP	290 (77.75)	CPI(ML)(L)	44 (11.8)	246 (65.95)	IND (AKR)	10 (2.68)	29 (7.77)
64A	BJP	293 (68.46)	CPI(ML)(L)	78 (18.22)	215 (50.24)	JRJP	11 (2.57)	46 (10.75)
65	CPI(ML)(L)	198 (43.04)	BJP	170 (36.96)	28 (6.08)	JP	11 (2.39)	81 (17.61)
65A	BJP	219 (45.63)	CPI(ML)(L)	175 (36.46)	44 (9.17)	IND (AKR)	16 (3.33)	70 (14.58)
66	BJP	335 (58.06)	CPI(ML)(L)	131 (22.7)	204 (35.36)	RLSP	55 (9.53)	56 (9.71)
67	CPI(ML)(L)	233 (41.24)	BJP	209 (36.99)	24 (4.25)	RLSP	45 (7.96)	78 (13.81)
68	BJP	187 (50.54)	CPI(ML)(L)	110 (29.73)	77 (20.81)	JRJP	10 (2.7)	63 (17.03)
68A	BJP	254 (74.49)	CPI(ML)(L)	54 (15.84)	200 (58.65)	RLSP	12 (3.52)	21 (6.16)
69	BJP	265 (52.79)	CPI(ML)(L)	153 (30.48)	112 (22.31)	RLSP	23 (4.58)	61 (12.15)
70	BJP	206 (41.62)	CPI(ML)(L)	198 (40)	8 (1.62)	RLSP	51 (10.3)	40 (8.08)
71	BJP	218 (51.66)	CPI(ML)(L)	104 (24.64)	114 (27.02)	IND (AKR)	27 (6.4)	73 (17.3)
72	CPI(ML)(L)	170 (41.26)	BJP	131 (31.8)	39 (9.46)	RLSP	83 (20.15)	28 (6.8)
73	BJP	301 (71.84)	CPI(ML)(L)	29 (6.92)	272 (64.92)	RLSP	26 (6.21)	63 (15.04)
73A	BJP	188 (46.08)	CPI(ML)(L)	117 (28.68)	71 (17.4)	RLSP	42 (10.29)	61 (14.95)
74	CPI(ML)(L)	210 (44.03)	BJP	193 (40.46)	17 (3.57)	IND (AKR)	14 (2.94)	60 (12.58)
75	BJP	226 (52.56)	CPI(ML)(L)	114 (26.51)	112 (26.05)	RLSP	19 (4.42)	71 (16.51)

Contd....

## Socio-Economic Amenities - Rural

### Access to Education Facilities

Particulars	Number of Villages (% of Population)				
	Available	Not Available	If Not Available (Distance of Nearest Facility)		
			A	B	C
Govt. Primary School	112 (98)	6 (2)	4 (1)	0 (0)	0 (0)
Private Primary School	35 (44)	83 (56)	0 (0)	0 (0)	0 (0)
Govt. Middle School	70 (80)	48 (20)	43 (17)	3 (1)	0 (0)
Private Middle School	10 (17)	108 (83)	0 (0)	0 (0)	0 (0)
Govt. Secondary School	17 (25)	101 (75)	72 (47)	21 (17)	0 (0)
Private Secondary School	8 (16)	110 (84)	2 (1)	0 (0)	0 (0)
Govt. Senior Secondary School	10 (16)	108 (84)	47 (31)	50 (45)	3 (4)
Private Senior Secondary School	1 (1)	117 (99)	6 (3)	1 (1)	0 (0)
Govt. Arts and Science Degree College	5 (7)	113 (93)	9 (4)	61 (42)	38 (42)
Private Arts and Science Degree College	2 (2)	116 (98)	0 (0)	2 (3)	1 (0)
Govt. Engineering College	0 (0)	118 (100)	0 (0)	0 (0)	0 (0)
Private Engineering College	0 (0)	118 (100)	0 (0)	0 (0)	118 (100)
Govt. Medicine College	0 (0)	118 (100)	0 (0)	0 (0)	118 (100)
Private Medicine College	0 (0)	118 (100)	0 (0)	0 (0)	0 (0)
Govt. Management Institute	0 (0)	118 (100)	0 (0)	0 (0)	118 (100)
Private Management Institute	0 (0)	118 (100)	0 (0)	0 (0)	0 (0)
Govt. Polytechnic	0 (0)	118 (100)	0 (0)	0 (0)	118 (100)
Private Polytechnic	0 (0)	118 (100)	0 (0)	0 (0)	0 (0)
Govt. Vocational Training School/ITI	0 (0)	118 (100)	0 (0)	0 (0)	0 (0)
Private Vocational Training School/ITI	2 (6)	116 (94)	17 (13)	61 (44)	38 (38)
Govt. Non Formal Training Centre	2 (6)	116 (94)	17 (13)	61 (44)	38 (38)
Private Non Formal Training Centre	0 (0)	118 (100)	0 (0)	0 (0)	0 (0)
Govt. School For Disabled	1 (1)	117 (99)	0 (0)	0 (0)	0 (0)
Private School For Disabled	0 (0)	118 (100)	4 (1)	6 (5)	107 (93)
Government Others	4 (2)	114 (98)	0 (0)	0 (0)	8 (9)
Private Others	6 (4)	112 (96)	0 (0)	0 (0)	17 (29)

Note : Distance A : Less than 5 km; B : Between 5-10 km; C : 10+ km.; Source : Data Analysis is based on 2011 Census.

## DISCLAIMER

The Terms of Use and Disclaimer of Datanet India Private Limited (hereinafter referred to as "Datanet") for use of this analysis report of **Arwal Assembly Constituency (Arwal Vidhan Sabha)** :-

1. **Assembly Factbook™** is a Registered Trade Mark owned by Datanet.
2. All the maps are sketched and graphical representation only and have not been drawn to the scale and also not to represent the actual geographical area or boundary of the unit.
3. The data for the aforesaid analysis is based on authentic sources and has been culled from the various publications of Census, CSO and NSSO for district and block level data, various central and state government departments, Central & State Elections Commissions and the concerned Returning Officers' releases, Electoral Rolls, Election results and allied publications, internal assessment, surveys, estimates and analysis. Therefore, certain adjustment of data at micro level may have been done to arrive closer to the macro data.
4. Data have been provided on an "As Is" and "As AVAILABLE" basis
5. The colours shown in the maps or diagram and charts of a particular party, alliance or AC are indicative and do not represent them.
6. This publication which includes maps, sheets, graphs and data would be the property under copyright of Datanet only. The user may use these for its internal study, analysis and research purposes. It's public display, re-selling or any commercial uses by the user are not allowed.
7. Datanet has taken due care and caution in compilation and processing of data and allied information, but does not guarantee the accuracy, adequacy or completeness of any information/analysis and will be not responsible for any errors or omissions or for the results obtained from the use of such information/analysis.
8. All the contents for the publication have been culled from various authentic sources and Datanet reasonably believes such sources to be reliable, but does not make any representations, express or implied as to the accuracy or fitness of use of such information. The information or contents of the information/analysis do not constitute advice and should not be relied upon in making (or refraining from making) any decision. Any reliance placed upon the information provided by Datanet is the sole responsibility and strictly at the user's risk.
9. In no event will Datanet be liable for any damages (including, without limitation, damages for loss of business projects, or loss of profits) arising in contract, tort or otherwise from the use of or inability to use any of its contents, or from any action taken (or refrained from being taken) as a result of using the analysis or any of its contents. Datanet its directors, owners, editors, officials, employees, distributor and agents or any associate will not be liable for any errors in the information contained or any consequences arising from the use of the contents of the provided information/analysis.
10. If any provision of these terms and conditions is held invalid or illegal or unenforceable for any reason by any court of competent jurisdiction, such provision shall be severed and the remainder of provisions of the terms and conditions shall continue in full force and effect as if the Term of Use had been executed with the invalid, illegal or unenforceable provision eliminated.
11. If there are any discrepancies in the information provided, please bring it to attention of Datanet for suitable rectification measures.

**Buy Online This Complete Book At  
Datanet India eBooks Store**

**[www.indiastatpublications.com](http://www.indiastatpublications.com)**

**or go directly at**

**[http://www.indiastatpublications.com/  
Assembly\\_factbook/Bihar/Jahanabad/ Arwal](http://www.indiastatpublications.com/Assembly_factbook/Bihar/Jahanabad/Arwal)**



 **indiastat**elections

ISBN : 978-93-5313-032-8



9 789353 130328