



Bihar

Assembly Factbook™

Ghosi Assembly Constituency



Key Electoral Data of Ghosi
Assembly Constituency (Vidhan Sabha)

Bihar

Assembly Factbook™

Ghosi Assembly Constituency



Ghosi Vidhan Sabha

Editor & Director

Dr. R.K. Thukral

Research Editor

Dr. Shafeeq Rahman

Compiled, Researched and Published by Datanet India Pvt. Ltd.

D-100, 1st Floor,

Okhla Industrial Area, Phase-I,
New Delhi- 110020.

Ph.: 91-11- 43580781-84

Email : support@indiastatpublications.com

Website : www.indiastatelections.com

Online Book Store :

www.indiastatpublications.com

Report No. : AFB/BR-217-0125

ISBN : 978-93-5313-081-7

First Edition : January, 2018

Eighth Updated Edition : January, 2025

Price : Rs. 11500/-

US\$ 310

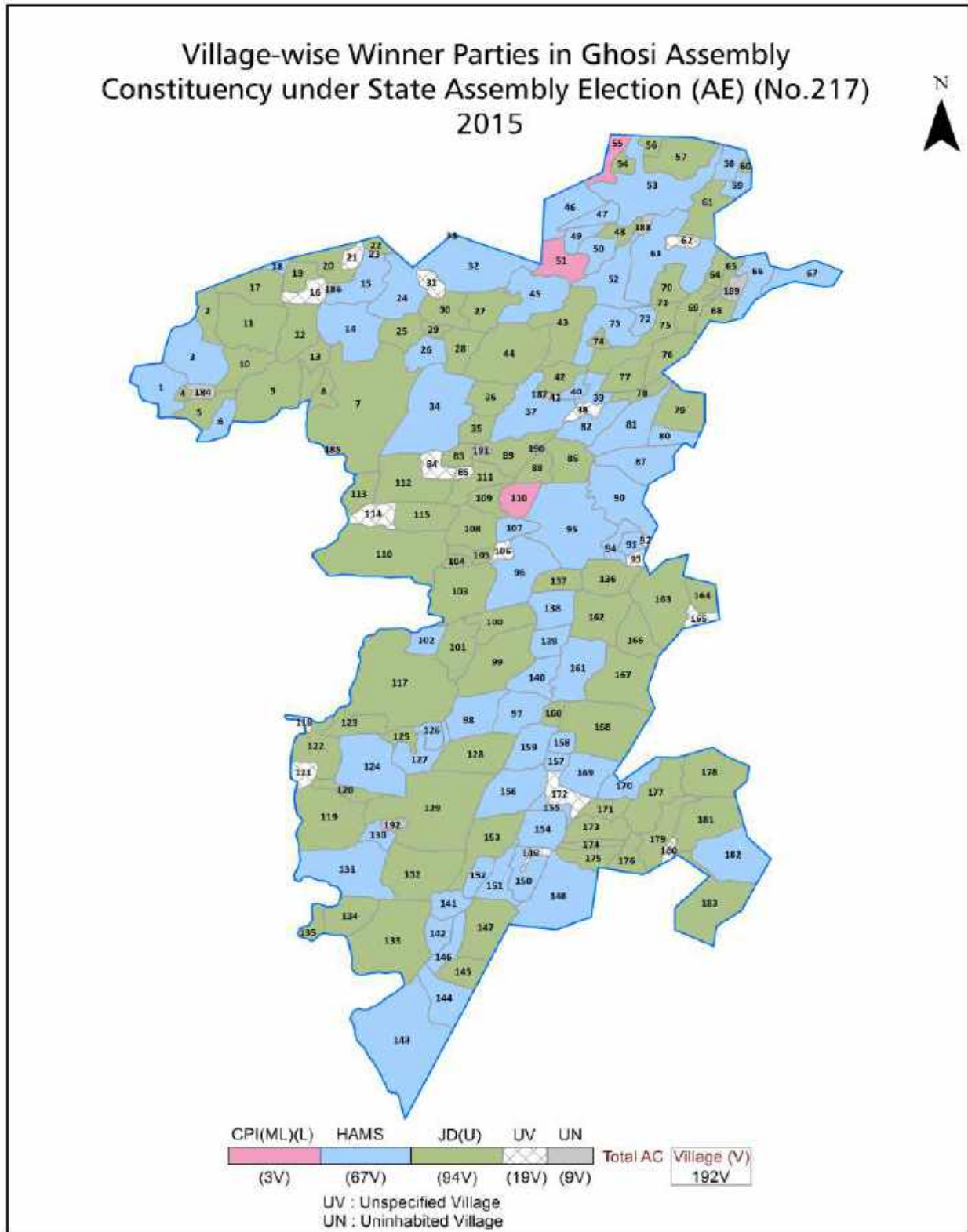
© Datanet India Pvt. Ltd.

All rights reserved. No part of this book may be reproduced, stored in a retrieval system or transmitted in any form or by any means, mechanical photocopying, photographing, scanning, recording or otherwise without the prior written permission of the publisher. Please refer to Disclaimer at page no. 249 for the use of this publication.

Printed in India

No.	Particulars	Page No.
	Introduction	
1	Assembly Constituency - (Vidhan Sabha) at a Glance Features of Assembly as per Delimitation Commission of India (2008)	1-2
	Location and Political Maps	
2	Location Map Boundaries of Assembly Constituency - (Vidhan Sabha in District Boundaries of Assembly Constituency under Parliamentary Constituency - (Lok Sabha) Village-wise Winner Parties- 2024, 2020, 2019, 2015, 2014, 2010 and 2009	3-11
	Administrative Setup (2011)	
3	District Sub-district Towns Villages Inhabited Villages Uninhabited Villages Village Panchayat Intermediate Panchayat	12-22
	Demographics (2011)	
4	Population Households Rural/Urban Population Villages by Population Size Sex Ratio (Total & 0-6 Years) Religious Population Social Population Literacy Rate	23-24
	Electoral Features	
5	Important Dates of Last Elections Held Electors by Gender Service Electors Voters Voters Turnout Polling Stations & Average Number of Electors per Polling Station Electors by Age Group Present Elected Representatives	25-30
	Historical Summary Election Results	
6	Vote Share of Major Parties Winning Margin (Number & Percentage Polarity of Parties Summary Result of Assembly Segment of Parliamentary Elections 2024, 2019, 2014, 2009, 2004 and 1999 Summary Result of Assembly Elections 2020, 2015, 2010, 2005 (Oct), 2005 (Feb), 2000, 1995, 1990, 1985, 1980, 1977, 1972, 1969, 1967, 1962 and 1952	31-55
	Polling Station Level Election Results	
7	Name and Number of Polling Station 2024, 2020, 2019, 2015, 2014, 2010 and 2009 Polling Station-wise Electors, Voters & Voters Turnout 2024, 2020, 2019, 2015, 2014, 2010 and 2009 Polling Station wise Elections Results 2024, 2020, 2019, 2015, 2014, 2010 and 2009	56-228
	Share of Assembly Constituency	
8	Share of Assembly Constituency - (Vidhan Sabha) in State, District and Parliamentary Constituency - (Lok Sabha)	229
	Socio-Economic Amenities (2011)	
9	Access to Administrative Units Agricultural, Manufacturing and Industrial Commodities Demographic Indicators Education Health & Manpower Drinking Water Supply Sanitation Entertainment and Recreations Infrastructure Power Food Allocation Distribution and Marketing of Agriculture Commodities Infrastructure Transport and Road Infrastructure Communication Banking and Financial Services Land Use Irrigation Source	231-245
10	Abbreviation & Sources	246-248
11	Disclaimer	249

Location & Political Map



Administrative Setup

List of Village Panchayat & Intermediate Panchayat (Block) Name - 2011

Village Name	Village Panchayat Name	Intermediate Panchayat Name
Afzalpur	Uttar Sarthu	Kako
Ahiasa	Ahiasa	Ghoshi
Ainwan	Damuhan	Kako
Algana	Damuhan	Kako
Amarpur Pali	Bara	Kako
Anatpur	Bandhuganj	Modanganj
Arhit	Naiawa	Modanganj
Atiawan	Bharthu	Ghoshi
Babhanpura	Kure	Ghoshi
Baigni	Surajpur	Hulasganj
Bakhra	Kure	Ghoshi
Banchhilli	Govinadpur Modanganj	Modanganj
Bandhuganj	Bandhuganj	Modanganj
Bara	Bara	Kako
Barahra	Bara	Kako
Baranwan	Baranwan	Kako
Barchhi Bigha	Naiawa	Modanganj
Barki Akauna	Bandhuganj	Modanganj
Batauli	Murgaon	Hulasganj
Bauri	Bauri	Hulasganj
Bazidpur	Bharthu	Ghoshi
Bemai	Uttar Sarthu	Kako
Bhadsara	Baranwan	Kako
Bharthu	Bharthu	Ghoshi
Bhimalpur	Govinadpur Modanganj	Modanganj
Bibipur	Khalispur	Kako
Bihta	Bauri	Hulasganj
Bira	Tirra	Hulasganj
Birupur	Ghoshi	Ghoshi

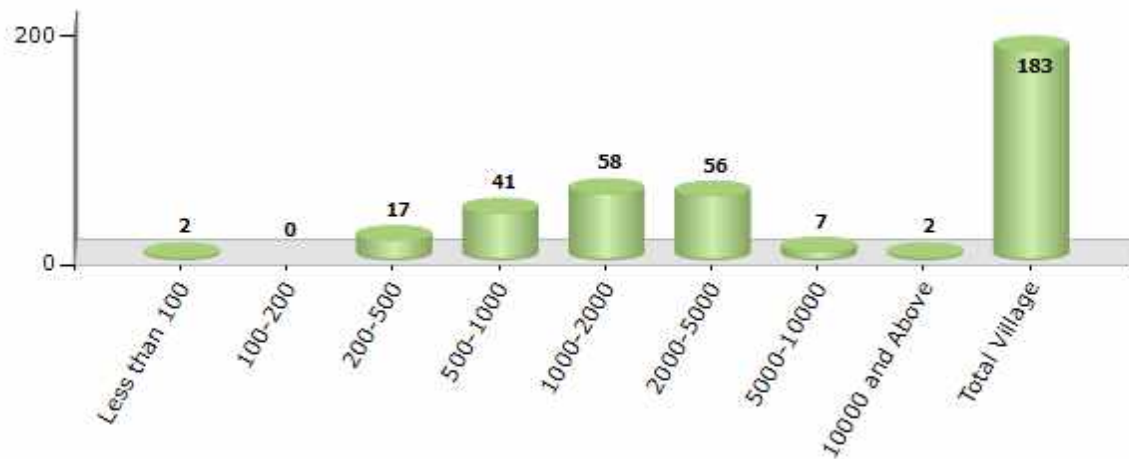
Contd....

Demographics

Number of Villages by Population Size - 2011

Less than 100	100-200	200-500	500-1000	1000-2000	2000-5000	5000-10000	10000 and Above	Total Village
2	0	17	41	58	56	7	2	183

Number of Villages by Population Size - 2011

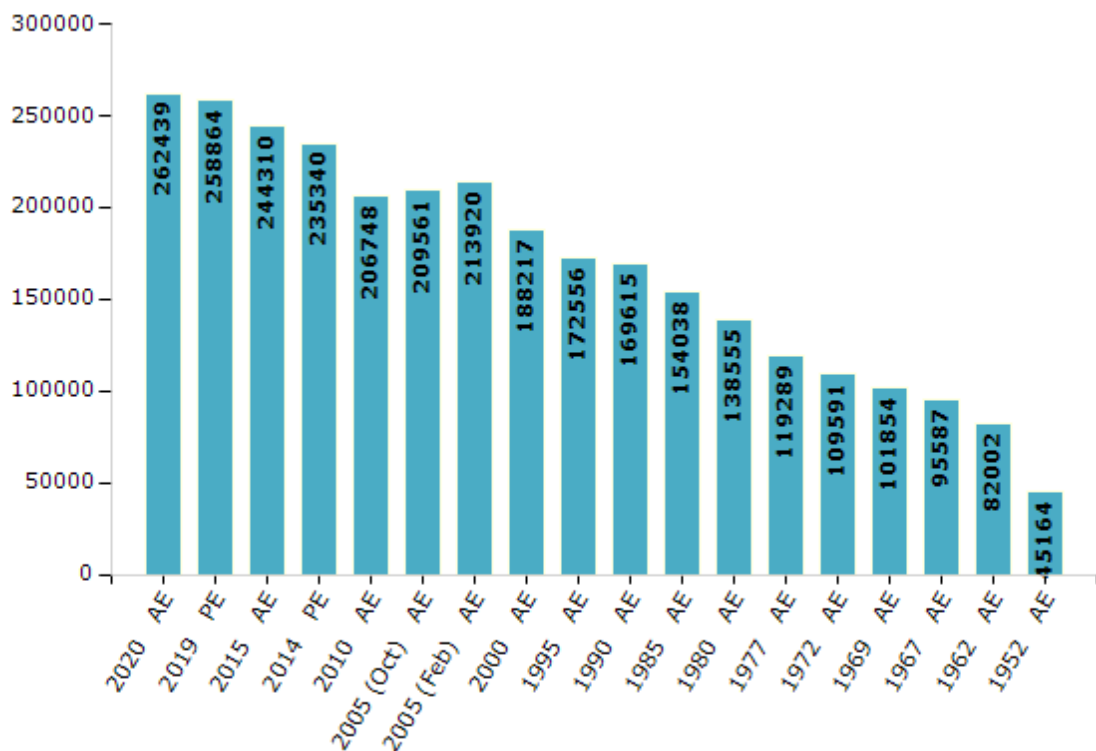


Electoral Features

Electors by Male & Female

Year	Male	Female	Others	Total	Year	Male	Female	Others	Total
2020 AE	137588	124836	15	262439	1995 AE	87153	85403	-	172556
2019 PE	135493	123361	10	258864	1990 AE	94258	75357	-	169615
2015 AE	127836	116466	8	244310	1985 AE	84035	70003	-	154038
2014 PE	123452	111882	6	235340	1980 AE	76105	62450	-	138555
2010 AE	110440	96308	0	206748	1977 AE	65576	53713	-	119289
2009 PE	-	-	-	-	1972 AE	61963	47628	-	109591
2005 (Oct) AE	111570	97991	-	209561	1969 AE	61328	40526	-	101854
2005 (Feb) AE	113952	99968	-	213920	1967 AE	-	-	-	95587
2004 PE	-	-	-	-	1962 AE	-	-	-	82002
2000 AE	95588	92629	-	188217	1957 AE	-	-	-	-
1999 PE	-	-	-	-	1952 AE	-	-	-	45164

Number of Electors



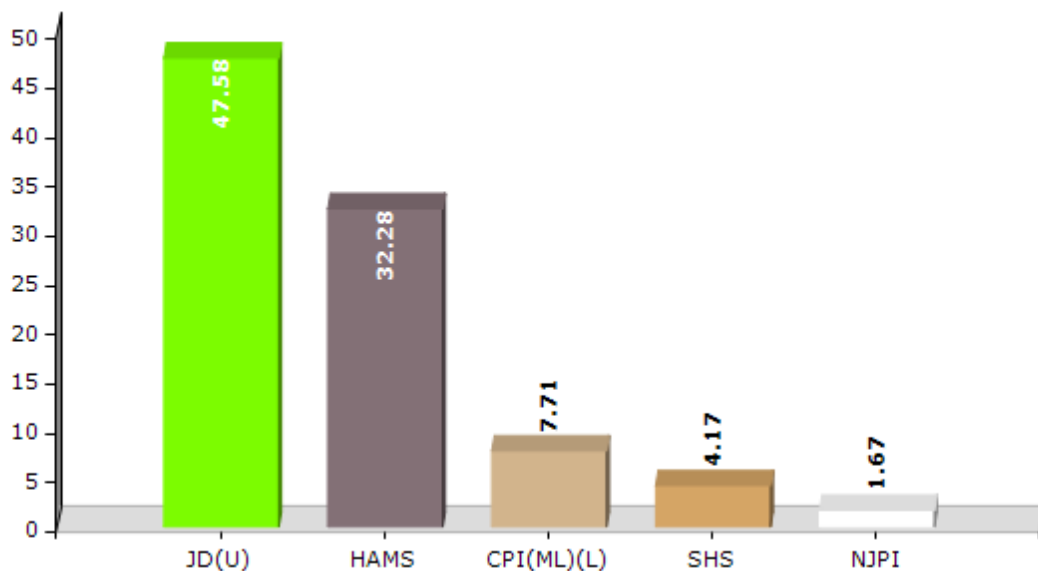
Note : AE : Assembly Election, PE : Assembly Segment of Parliamentary Election

Historical Summary Election Results

Summary Result of Assembly Election - 2015

Candidate Name	Party	Votes	Votes %
Krishan Nandan Prasad Verma	JD(U)	67248	47.58
Rahul Kumar	HAMS	45623	32.28
Rambali Yadav	CPI(ML)(L)	10894	7.71
Arvind Kumar Pandey	SHS	5900	4.17
Vimal Kumar	NJPI	2358	1.67
Rajnish Kumar	IND	1705	1.21
Javed Alam	BSP	1516	1.07
Prabhat Kumar Ranjan	NCP	874	0.62
	NOTA	5212	3.69

Votes Percentage of Top Parties - 2015



Polling Station Level Election Results

Number and Name of Polling Stations (PS) (2020)

Number of Polling Stations	Name of Polling Stations	Number of Polling Stations	Name of Polling Stations
1	Prathmik Vidyalay Salempur Anusuchit Jati Tola	18	Madhy Vidyalay, Alinagar Pali (Purwi Bhag)
2	Urdu Prathmik Vidyalay Salempur	18A	Madhy Vidyalay, Alinagar Pali (Purwi Bhag)
3	Utkramit Madhy Vidyalay, Mogal Bigha	19	Madhy Vidyalay, Alinagar Pali (Pashchami Bhag)
4	Utkramit Madhy Vidyalay, Barava (Uttari Bhag)	19A	Madhy Vidyalay, Alinagar Pali (Pashchami Bhag)
4A	Utkramit Madhy Vidyalay, Barava (Uttari Bhag)	20	Utkramit Madhy Vidyalay Barapali Uttarbhag
5	Utkramit Madhy Vidyalay, Narawa	21	Utkramit Madhy Vidyalay ,Barapali Daksin Bhag
6	Prathamik Vidyalay Kosiywa (Dakshini Bhag)	22	Utkramit Madhy Vidyalay, Murari (Purwi Bhag)
6A	Prathamik Vidyalay Kosiywa (Dakshini Bhag)	23	Utkramit Madhy Vidyalay Murari (Pashchami Bhag)
7	Prathamik Vidyalay, Usri Uttar Bhag	23A	Utkramit Madhy Vidyalay Murari (Pashchami Bhag)
7A	Prathamik Vidyalay, Usri Uttar Bhag	24	Prathamik Vidyalay Amarpura Puravi Bhag
8	Madhya Vidyalay Bhadasara Uttar Bhag	25	Prathamik Vidyalay Amarpura Paschimi Bhag
9	Madhya Vidyalay Bhadasara Dakshin Bhag	26	Prathamik Vidyalay, Lanjo
10	Utkramit Madhy Vidyalay, Tetariya	27	Prathamik Vidyalay, Lodipur
11	Utkramit Madhya Vidyalay Imaliya (Pashchami Bhag)	28	Utkramit Madhya Vidyalay, Timal Pur (Purvi Bhag)
11A	Utkramit Madhya Vidyalay Imaliya (Pashchami Bhag)	29	Utkramit Madhya Vidyalay, Timal Pur (Paschimi Bhag)
12	Utkramit Madhya Vidyalay Afzalpur	30	Utkramit Madhy Vidyalay, Saidabad (Uttar Bhag)
13	Utkramit Madhy Vidyalay, Utar Serathu (Uttari Bhag)	31	Utkramit Madhy Vidyalay, Saidabad Dakshin Bhag
14	Utkramit Madhy Vidyalay, Utar Serathu (Dakshini Bhag)	31A	Utkramit Madhy Vidyalay, Saidabad Dakshin Bhag
15	Utkramit Madhy Vidyalay, Bemwai (Uttari Bhag)	32	Utkramit Madhy Vidyalay, Golakpur
16	Utkramit Madhy Vidyalay, Bemwai (Dakshini Bhag)	33	Urdu Prathamik Vidyalay, Firoji,Kanya (Uttari Bhag)
17	Prathamik Vidyalay Afajalpur Tola	33A	Urdu Prathamik Vidyalay, Firoji,Kanya (Uttari Bhag)

Contd....

Polling Station Level Election Results

Polling Station-wise Votes Secured by Overall Top Five Parties in Ghosi Assembly in Assembly Election (AE) under Jahanabad Parliamentary Constituency in Bihar (2020)

Number of Polling Station	Winner - Ram Bali Singh Yadav (CPI(ML) (L))	Runner-up - Rahul Kumar (JD(U))	3rd - Rakesh Kumar Singh (LJP)	4th - Satyendra Prasad Yadav (IND)	5th - Nityananda (IND)	NOTA	Other	Total Votes Secured
29	471	4	3	0	2	1	11	492
30	242	75	10	3	11	18	9	368
31	202	61	19	9	7	10	16	324
31A	178	57	7	15	10	16	21	304
32	236	30	7	3	8	5	13	302
33	201	32	12	8	7	3	13	276
33A	158	31	7	4	10	4	11	225
34	237	27	4	3	3	10	8	292
34A	273	26	4	2	10	8	14	337
35	26	177	5	8	1	3	4	224
35A	70	126	10	17	2	19	20	264
36	247	149	9	7	4	8	12	436
36A	150	164	24	10	6	19	20	393
37	141	128	2	9	6	15	30	331
37A	211	53	8	6	10	5	24	317
38	260	56	25	11	19	16	23	410
39	48	260	67	3	1	4	9	392
39A	182	67	70	14	6	16	14	369
40	126	77	3	9	5	6	20	246
41	177	125	9	2	8	13	24	358
41A	241	104	8	3	3	14	21	394
42	297	68	14	5	4	16	17	421
42A	336	34	7	4	4	12	20	417
43	331	7	2	3	6	7	7	363
43A	288	14	3	8	9	22	16	360
44	297	25	0	1	2	5	17	347
45	432	27	1	3	9	9	27	508
46	353	3	3	5	12	12	18	406
47	441	13	24	1	9	4	11	503
47A	356	25	59	10	11	16	14	491
48	229	234	20	15	6	16	26	546
49	73	342	16	8	4	6	24	473
50	101	167	65	6	8	21	8	376
50A	60	217	106	10	1	12	12	418
51	252	281	4	17	10	20	23	607

Contd....

Polling Station Level Election Results

Winner, Runner-up and 3rd Party Position & Winning Margin According to Polling Stations in Ghosi Assembly in Assembly Election (AE) under Jahanabad Parliamentary Constituency in Bihar (2020)

Polling Station Number	Winner Party	Winner Votes (%)	Runner-up Party	Runner-up Votes (%)	Winning Margin Votes (%)	Third Party	Third Party Votes (%)	Other Votes (%)
52	CPI(ML)(L)	258 (75.88)	JD(U)	32 (9.41)	226 (66.47)	IND (AK)	10 (2.94)	40 (11.76)
52A	CPI(ML)(L)	210 (75.54)	JD(U)	26 (9.35)	184 (66.19)	IND (N)	9 (3.24)	33 (11.87)
53	CPI(ML)(L)	219 (79.06)	JD(U)	24 (8.66)	195 (70.4)	IND (AK)	8 (2.89)	26 (9.39)
53A	CPI(ML)(L)	226 (86.59)	JD(U)	13 (4.98)	213 (81.61)	IND (JK)	4 (1.53)	18 (6.9)
54	CPI(ML)(L)	184 (73.6)	JD(U)	28 (11.2)	156 (62.4)	IND (N)	13 (5.2)	25 (10)
54A	CPI(ML)(L)	135 (63.98)	JD(U)	59 (27.96)	76 (36.02)	BHRTSBLP	4 (1.9)	13 (6.16)
55	CPI(ML)(L)	208 (72.73)	JD(U)	48 (16.78)	160 (55.95)	IND (SPY)	5 (1.75)	25 (8.74)
56	CPI(ML)(L)	486 (86.63)	IND (AK)	27 (4.81)	459 (81.82)	JD(U)	11 (1.96)	37 (6.6)
57	CPI(ML)(L)	453 (96.38)	IND (N)	4 (0.85)	449 (95.53)	JD(U)	3 (0.64)	10 (2.13)
57A	CPI(ML)(L)	443 (93.66)	IND (AK)	10 (2.11)	433 (91.55)	BHRTSBLP	4 (0.85)	16 (3.38)
58	CPI(ML)(L)	245 (51.04)	JD(U)	200 (41.67)	45 (9.37)	IND (AK)	11 (2.29)	24 (5)
59	CPI(ML)(L)	309 (84.66)	IND (N)	8 (2.19)	301 (82.47)	IND (SPY)	6 (1.64)	42 (11.51)
59A	CPI(ML)(L)	325 (80.05)	JD(U)	20 (4.93)	305 (75.12)	IND (AK)	13 (3.2)	48 (11.82)
60	CPI(ML)(L)	358 (86.27)	JD(U)	20 (4.82)	338 (81.45)	IND (AK)	6 (1.45)	31 (7.47)
61	CPI(ML)(L)	358 (94.46)	JD(U)	9 (2.37)	349 (92.09)	IND (N)	4 (1.06)	8 (2.11)
61A	CPI(ML)(L)	384 (96.48)	JD(U)	2 (0.5)	382 (95.98)	IND (SPY)	2 (0.5)	10 (2.51)
62	CPI(ML)(L)	444 (76.42)	JD(U)	52 (8.95)	392 (67.47)	IND (N)	17 (2.93)	68 (11.7)
63	CPI(ML)(L)	648 (96.14)	JD(U)	7 (1.04)	641 (95.1)	IND (N)	6 (0.89)	13 (1.93)
64	CPI(ML)(L)	172 (53.75)	JD(U)	109 (34.06)	63 (19.69)	IND (JK)	6 (1.88)	33 (10.31)
64A	CPI(ML)(L)	216 (64.48)	JD(U)	63 (18.81)	153 (45.67)	LJP	8 (2.39)	48 (14.33)
65	CPI(ML)(L)	188 (47)	JD(U)	158 (39.5)	30 (7.5)	LJP	12 (3)	42 (10.5)
65A	CPI(ML)(L)	204 (55.89)	JD(U)	98 (26.85)	106 (29.04)	IND (N)	10 (2.74)	53 (14.52)
66	CPI(ML)(L)	209 (52.64)	JD(U)	139 (35.01)	70 (17.63)	IND (N)	10 (2.52)	39 (9.82)
67	CPI(ML)(L)	412 (69.48)	JD(U)	70 (11.8)	342 (57.68)	IND (AK)	18 (3.04)	93 (15.68)
68	JD(U)	171 (47.5)	CPI(ML)(L)	110 (30.56)	61 (16.94)	LJP	27 (7.5)	52 (14.44)
69	CPI(ML)(L)	190 (52.63)	JD(U)	123 (34.07)	67 (18.56)	IND (AK)	9 (2.49)	39 (10.8)
70	CPI(ML)(L)	177 (50.43)	JD(U)	124 (35.33)	53 (15.1)	LJP	8 (2.28)	42 (11.97)
70A	CPI(ML)(L)	264 (72.73)	JD(U)	68 (18.73)	196 (54)	IND (SPY)	7 (1.93)	24 (6.61)
71	CPI(ML)(L)	340 (66.41)	JD(U)	84 (16.41)	256 (50)	IND (N)	24 (4.69)	64 (12.5)
72	JD(U)	177 (88.94)	CPI(ML)(L)	14 (7.04)	163 (81.9)	LJP	5 (2.51)	3 (1.51)
73	CPI(ML)(L)	213 (58.68)	JD(U)	76 (20.94)	137 (37.74)	LJP	39 (10.74)	35 (9.64)
74	JD(U)	166 (49.55)	CPI(ML)(L)	101 (30.15)	65 (19.4)	IND (SPY)	14 (4.18)	54 (16.12)
75	CPI(ML)(L)	311 (52.27)	JD(U)	236 (39.66)	75 (12.61)	JMBP	11 (1.85)	37 (6.22)
76	CPI(ML)(L)	230 (48.73)	JD(U)	179 (37.92)	51 (10.81)	IND (SPY)	9 (1.91)	54 (11.44)
77	JD(U)	157 (60.15)	CPI(ML)(L)	82 (31.42)	75 (28.73)	IND (SPY)	5 (1.92)	17 (6.51)

Contd....

Socio-Economic Amenities - Rural

Access to Education Facilities

Particulars	Number of Villages (% of Population)				
	Available	Not Available	If Not Available (Distance of Nearest Facility)		
			A	B	C
Govt. Primary School	167 (97)	16 (3)	11 (2)	0 (0)	0 (0)
Private Primary School	43 (34)	140 (66)	0 (0)	0 (0)	0 (0)
Govt. Middle School	95 (73)	88 (27)	47 (14)	11 (4)	24 (6)
Private Middle School	17 (17)	166 (83)	2 (1)	0 (0)	0 (0)
Govt. Secondary School	18 (25)	165 (75)	61 (27)	49 (22)	43 (17)
Private Secondary School	9 (10)	174 (90)	4 (2)	1 (0)	2 (1)
Govt. Senior Secondary School	6 (8)	177 (92)	43 (19)	60 (38)	60 (26)
Private Senior Secondary School	6 (5)	177 (95)	1 (1)	4 (3)	3 (2)
Govt. Arts and Science Degree College	2 (1)	181 (99)	5 (3)	49 (33)	123 (60)
Private Arts and Science Degree College	2 (2)	181 (98)	1 (1)	0 (0)	1 (0)
Govt. Engineering College	0 (0)	183 (100)	0 (0)	0 (0)	0 (0)
Private Engineering College	0 (0)	183 (100)	0 (0)	0 (0)	183 (100)
Govt. Medicine College	0 (0)	183 (100)	0 (0)	0 (0)	183 (100)
Private Medicine College	0 (0)	183 (100)	0 (0)	0 (0)	0 (0)
Govt. Management Institute	0 (0)	183 (100)	0 (0)	0 (0)	183 (100)
Private Management Institute	0 (0)	183 (100)	0 (0)	0 (0)	0 (0)
Govt. Polytechnic	0 (0)	183 (100)	0 (0)	0 (0)	183 (100)
Private Polytechnic	0 (0)	183 (100)	0 (0)	0 (0)	0 (0)
Govt. Vocational Training School/ITI	0 (0)	183 (100)	0 (0)	0 (0)	183 (100)
Private Vocational Training School/ITI	0 (0)	183 (100)	0 (0)	0 (0)	0 (0)
Govt. Non Formal Training Centre	0 (0)	183 (100)	7 (3)	8 (11)	168 (86)
Private Non Formal Training Centre	0 (0)	183 (100)	0 (0)	0 (0)	0 (0)
Govt. School For Disabled	0 (0)	183 (100)	7 (3)	8 (11)	123 (62)
Private School For Disabled	0 (0)	183 (100)	0 (0)	0 (0)	45 (24)
Government Others	1 (1)	182 (99)	0 (0)	0 (0)	126 (68)
Private Others	6 (5)	177 (95)	0 (0)	0 (0)	13 (9)

Note : Distance A : Less than 5 km; B : Between 5-10 km; C : 10+ km.; Source : Data Analysis is based on 2011 Census.

DISCLAIMER

The Terms of Use and Disclaimer of Datanet India Private Limited (hereinafter referred to as "Datanet") for use of this analysis report of **Ghosi Assembly Constituency (Ghosi Vidhan Sabha)** :-

1. **Assembly Factbook™** is a Registered Trade Mark owned by Datanet.
2. All the maps are sketched and graphical representation only and have not been drawn to the scale and also not to represent the actual geographical area or boundary of the unit.
3. The data for the aforesaid analysis is based on authentic sources and has been culled from the various publications of Census, CSO and NSSO for district and block level data, various central and state government departments, Central & State Elections Commissions and the concerned Returning Officers' releases, Electoral Rolls, Election results and allied publications, internal assessment, surveys, estimates and analysis. Therefore, certain adjustment of data at micro level may have been done to arrive closer to the macro data.
4. Data have been provided on an "As Is" and "As AVAILABLE" basis
5. The colours shown in the maps or diagram and charts of a particular party, alliance or AC are indicative and do not represent them.
6. This publication which includes maps, sheets, graphs and data would be the property under copyright of Datanet only. The user may use these for its internal study, analysis and research purposes. It's public display, re-selling or any commercial uses by the user are not allowed.
7. Datanet has taken due care and caution in compilation and processing of data and allied information, but does not guarantee the accuracy, adequacy or completeness of any information/analysis and will be not responsible for any errors or omissions or for the results obtained from the use of such information/analysis.
8. All the contents for the publication have been culled from various authentic sources and Datanet reasonably believes such sources to be reliable, but does not make any representations, express or implied as to the accuracy or fitness of use of such information. The information or contents of the information/analysis do not constitute advice and should not be relied upon in making (or refraining from making) any decision. Any reliance placed upon the information provided by Datanet is the sole responsibility and strictly at the user's risk.
9. In no event will Datanet be liable for any damages (including, without limitation, damages for loss of business projects, or loss of profits) arising in contract, tort or otherwise from the use of or inability to use any of its contents, or from any action taken (or refrained from being taken) as a result of using the analysis or any of its contents. Datanet its directors, owners, editors, officials, employees, distributor and agents or any associate will not be liable for any errors in the information contained or any consequences arising from the use of the contents of the provided information/analysis.
10. If any provision of these terms and conditions is held invalid or illegal or unenforceable for any reason by any court of competent jurisdiction, such provision shall be severed and the remainder of provisions of the terms and conditions shall continue in full force and effect as if the Term of Use had been executed with the invalid, illegal or unenforceable provision eliminated.
11. If there are any discrepancies in the information provided, please bring it to attention of Datanet for suitable rectification measures.

**Buy Online This Complete Book At
Datanet India eBooks Store**

www.indiastatpublications.com

or go directly at

[http://www.indiastatpublications.com/
Assembly_factbook/Bihar/Jahanabad/ Ghosi](http://www.indiastatpublications.com/Assembly_factbook/Bihar/Jahanabad/Ghosi)

 **india**stat**elections**

ISBN: 978-93-5313-081-7



9 789353 130817