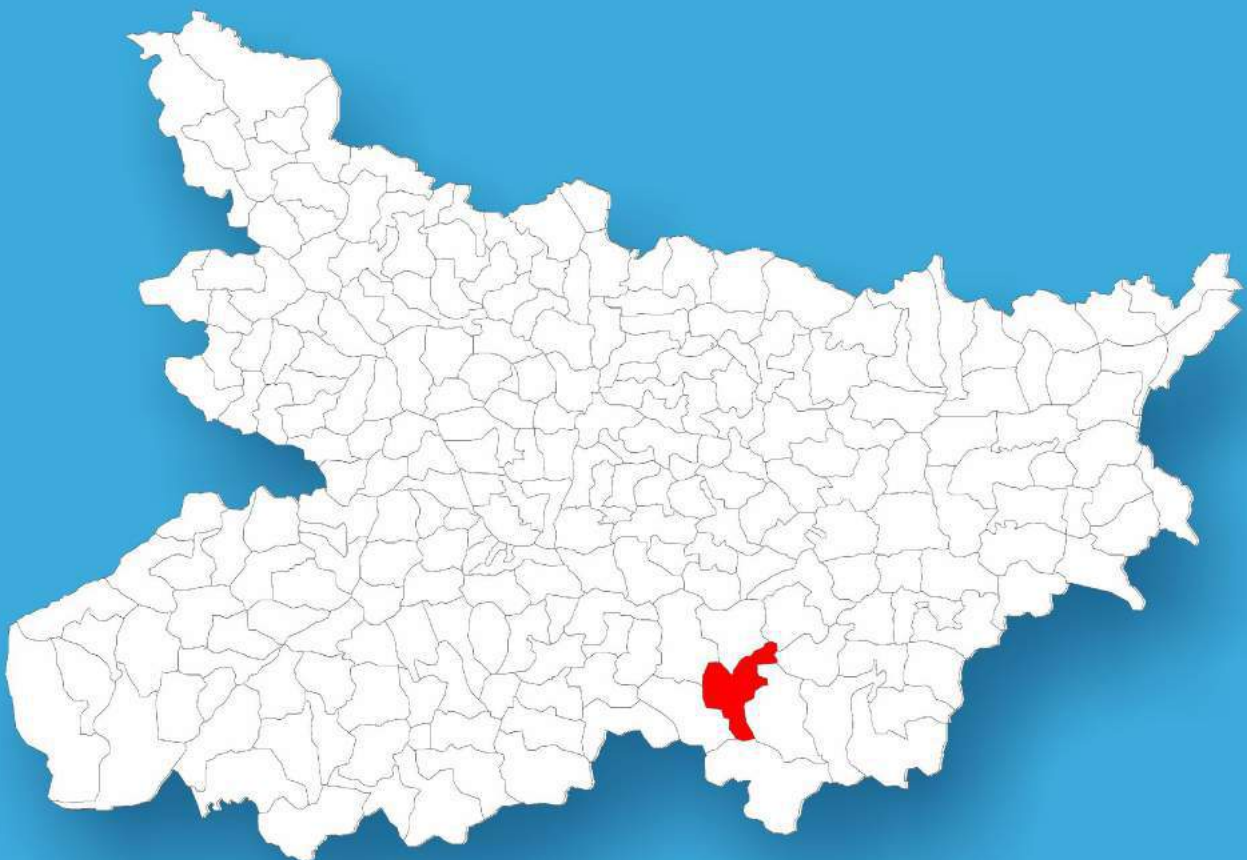




Bihar

Assembly Factbook™

Jamui Assembly Constituency



Key Electoral Data of Jamui
Assembly Constituency (Vidhan Sabha)

Bihar

Assembly Factbook™

Jamui Assembly Constituency



Jamui Vidhan Sabha

Editor & Director

Dr. R.K. Thukral

Research Editor

Dr. Shafeeq Rahman

Compiled, Researched and Published by Datanet India Pvt. Ltd.

D-100, 1st Floor,

Okhla Industrial Area, Phase-I,
New Delhi- 110020.

Ph.: 91-11- 43580781-84

Email : support@indiastatpublications.com

Website : www.indiastatelections.com

Online Book Store :

www.indiastatpublications.com

Report No. : AFB/BR-241-0125

ISBN : 978-93-5313-098-5

First Edition : January, 2018

Eighth Updated Edition : January, 2025

Price : Rs. 11500/-

US\$ 310

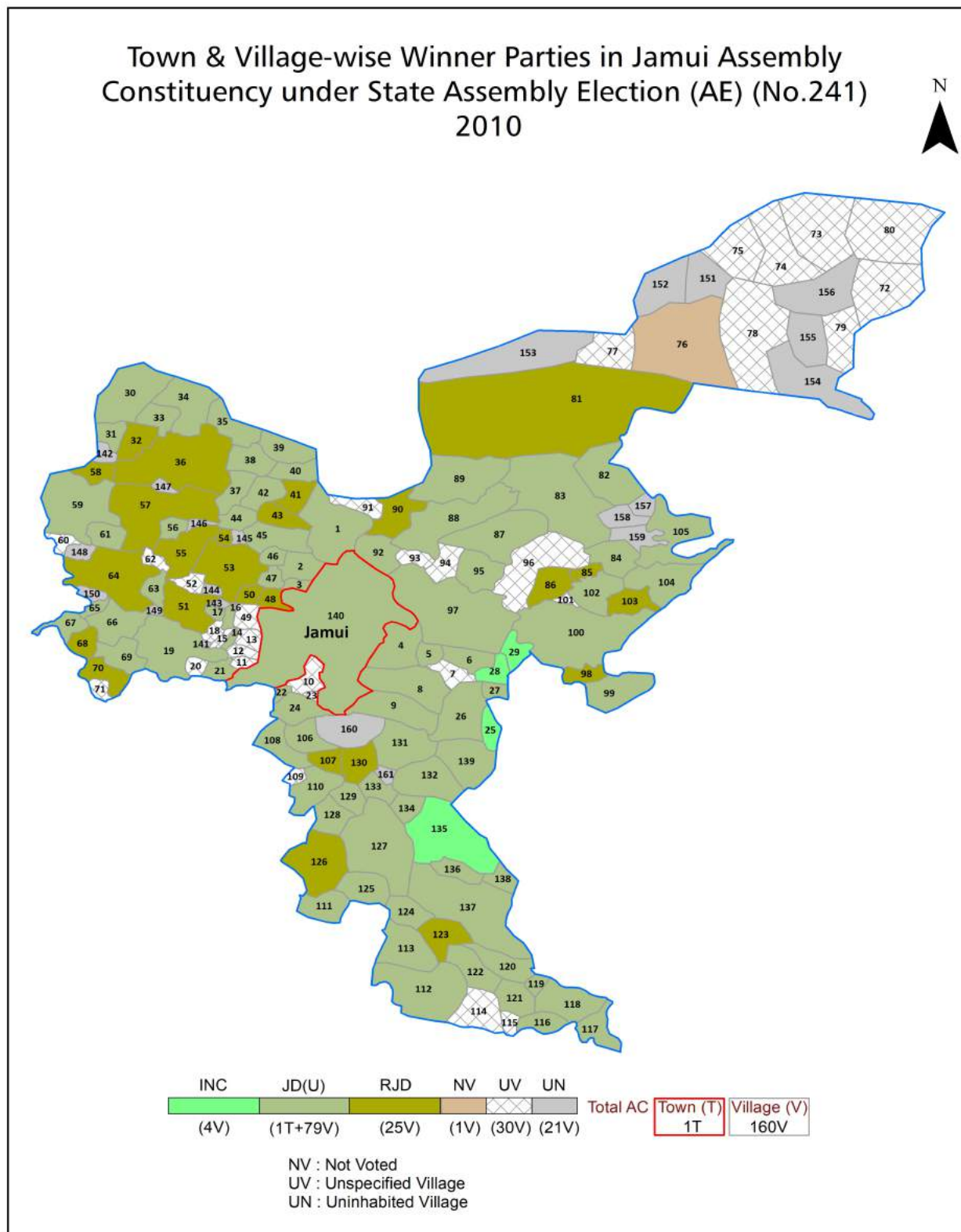
© Datanet India Pvt. Ltd.

All rights reserved. No part of this book may be reproduced, stored in a retrieval system or transmitted in any form or by any means, mechanical photocopying, photographing, scanning, recording or otherwise without the prior written permission of the publisher. Please refer to Disclaimer at page no. 214 for the use of this publication.

Printed in India

No.	Particulars	Page No.
	Introduction	
1	Assembly Constituency - (Vidhan Sabha) at a Glance Features of Assembly as per Delimitation Commission of India (2008)	1-2
	Location and Political Maps	
2	Location Map Boundaries of Assembly Constituency - (Vidhan Sabha) in District Boundaries of Assembly Constituency under Parliamentary Constituency - (Lok Sabha) Town & Village-wise Winner Parties- 2024, 2019, 2015, 2014, 2010 and 2009	3-11
	Administrative Setup (2011)	
3	District Sub-district Towns Villages Inhabited Villages Uninhabited Villages Village Panchayat Intermediate Panchayat	11-18
	Demographics (2011)	
4	Population Households Rural/Urban Population Towns and Villages by Population Size Sex Ratio (Total & 0-6 Years) Religious Population Social Population Literacy Rate	19-20
	Electoral Features	
5	Important Dates of Last Elections Held Electors by Gender Service Electors Voters Voters Turnout Polling Stations & Average Number of Electors per Polling Station Electors by Age Group Present Elected Representatives	21-26
	Historical Summary Election Results	
6	Vote Share of Major Parties Winning Margin (Number & Percentage) Polarity of Parties Summary Result of Assembly Segment of Parliamentary Elections 2024, 2019, 2014, 2009, 2004 and 1999 Summary Result of Assembly Elections 2020, 2015, 2010, 2005 (Oct), 2005 (Feb), 2000, 1995, 1990, 1985, 1980, 1977, 1972, 1969, 1967, 1962 and 1957	27-52
	Polling Station Level Election Results	
7	Name and Number of Polling Station 2024, 2019, 2015, 2014, 2010 and 2009 Polling Station-wise Electors, Voters & Voters Turnout 2024, 2019, 2015, 2014, 2010 and 2009 Polling Station wise Elections Results 2024, 2019, 2015, 2014, 2010 and 2009	53-194
	Share of Assembly Constituency	
8	Share of Assembly Constituency - (Vidhan Sabha) in State, District and Parliamentary Constituency - (Lok Sabha)	195
	Socio-Economic Amenities (2011)	
9	Access to Administrative Units Agricultural, Manufacturing and Industrial Commodities Demographic Indicators Education Health & Manpower Drinking Water Supply Sanitation Entertainment and Recreations Infrastructure Power Food Allocation Distribution and Marketing of Agriculture Commodities Infrastructure Transport and Road Infrastructure Communication Banking and Financial Services Land Use Irrigation Source	197-210
10	Abbreviation & Sources	211-213
11	Disclaimer	214

Location & Political Map



Administrative Setup

List of Village Panchayat & Intermediate Panchayat (Block) Name - 2011

Village Name	Village Panchayat Name	Intermediate Panchayat Name
Abhaipur	Agabara Barwata	Jamui
Achari	Arsar	Jamui
Achhra	Malepur	Barhat
Agabara Barwata	Agabara Barwata	Jamui
Amin	Chodiha	Jamui
Amma Sarari	Daulatpur	Jamui
Amrath	Amrath	Jamui
Arsar	Arsar	Jamui
Baghakhanr	Mango Bander	Khaira
Bahera	Barhat	Barhat
Ballopur	Kendih	Khaira
Bangawan	Barhat	Barhat
Banpur	Banpur	Khaira
Barar	Gndpai	Jamui
Barhat	Barhat, Lakhai, Panro	Barhat
Bariarpur	Malepur	Barhat
Bela	Bela	Khaira
Bhagwana	Amrath	Jamui
Bhajour	Daulatpur	Jamui
Bhaluka	Numar, Malepur	Barhat
Bhandara	Guguldih	Barhat
Bhandra	Bela	Khaira
Bhat Chak	Daulatpur	Jamui
Bijuahi	Theghua	Jamui
Bishunpur	Barhat	Barhat
Bukar	Garsanda	Jamui
Chancho	Dabic	Khaira
Chandwara	Kundri Son Kurha	Jamui
Changodih	Dabic	Khaira

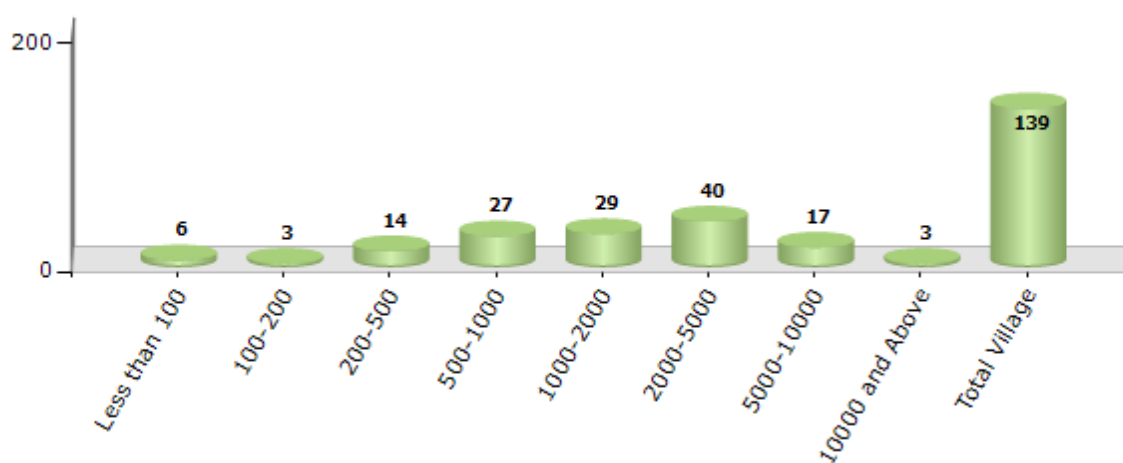
Contd....

Demographics

Number of Villages by Population Size - 2011

Less than 100	100-200	200-500	500-1000	1000-2000	2000-5000	5000-10000	10000 and Above	Total Village
6	3	14	27	29	40	17	3	139

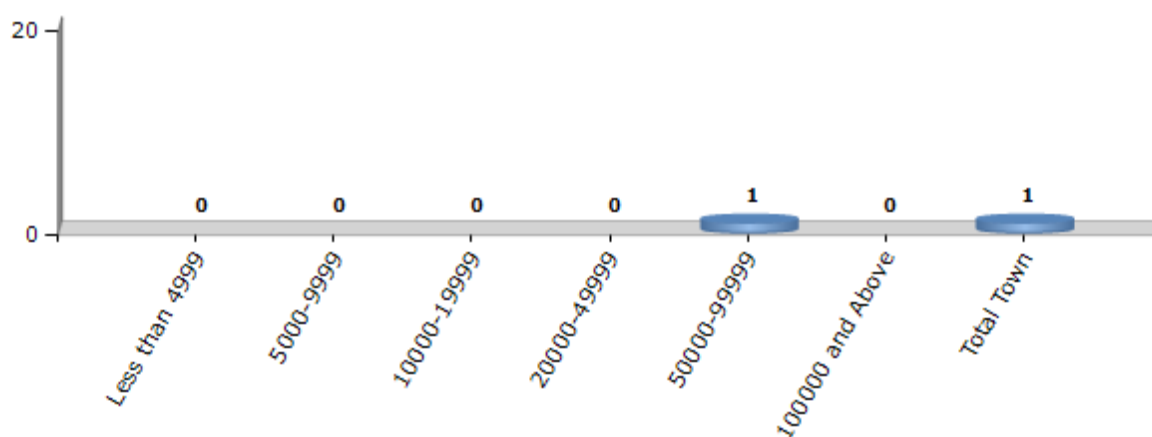
Number of Villages by Population Size - 2011



Number of Towns by Population Size - 2011

Less than 4999	5000-9999	10000-19999	20000-49999	50000-99999	100000 and Above	Total Town
0	0	0	0	1	0	1

Number of Towns by Population Size - 2011

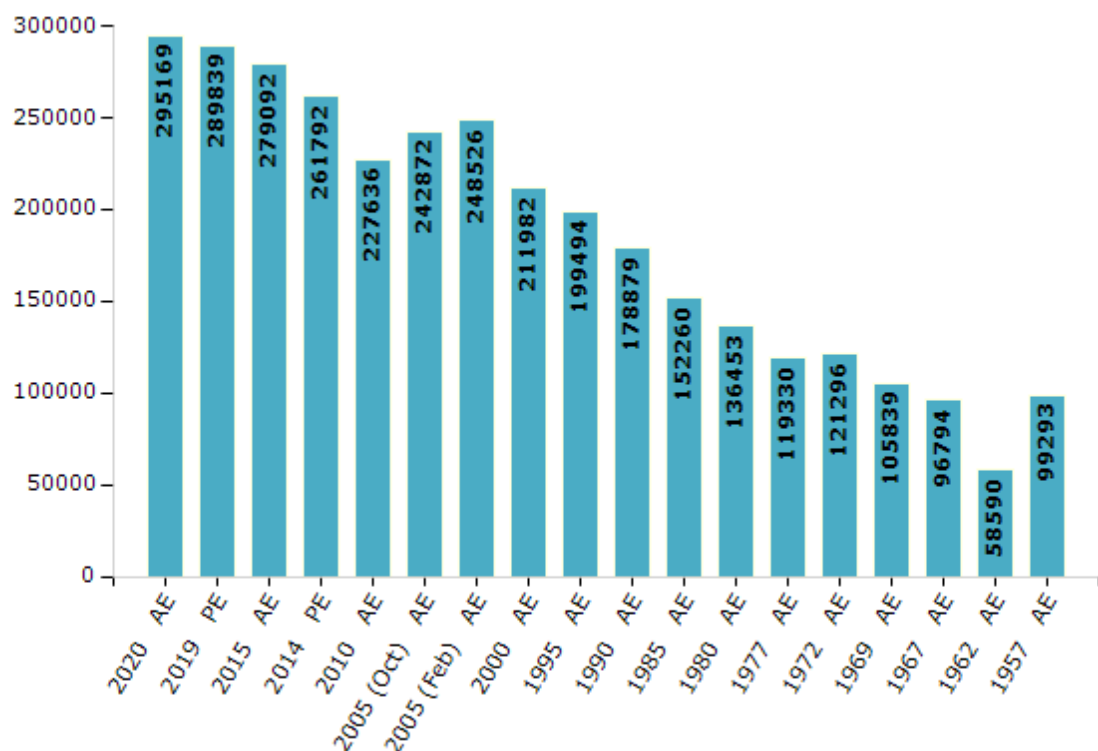


Electoral Features

Electors by Male & Female

Year	Male	Female	Others	Total	Year	Male	Female	Others	Total
2020 AE	156815	138343	11	295169	1995 AE	105874	93620	-	199494
2019 PE	153662	136169	8	289839	1990 AE	100366	78513	-	178879
2015 AE	150347	128738	7	279092	1985 AE	79835	72425	-	152260
2014 PE	140874	120916	2	261792	1980 AE	70823	65630	-	136453
2010 AE	123708	103928	0	227636	1977 AE	61216	58114	-	119330
2009 PE	-	-	-	-	1972 AE	62342	58954	-	121296
2005 (Oct) AE	130904	111968	-	242872	1969 AE	54909	50930	-	105839
2005 (Feb) AE	135774	112752	-	248526	1967 AE	-	-	-	96794
2004 PE	-	-	-	-	1962 AE	-	-	-	58590
2000 AE	113792	98190	-	211982	1957 AE	-	-	-	99293
1999 PE	-	-	-	-	1952 AE	-	-	-	-

Number of Electors



Note : AE : Assembly Election, PE : Assembly Segment of Parliamentary Election

Historical Summary Election Results

Summary Result of Assembly Election - 2015

Candidate Name	Party	Votes	Votes %
Vijay Prakash	RJD	66577	42.24
Ajoy Pratap	BJP	58328	37.01
Rabindra Kumar Mandal	IND	8267	5.24
Anil Kumar Singh	IND	4094	2.6
Sanjit Panbay	IND	3925	2.49
Dharamvir Bhadoria	IND	2941	1.87
Mahavir Yadav	IND	2369	1.5
Rupesh Kumar Singh	CPI	1975	1.25
Pramod Kumar Mandal	BSP	1662	1.05
Md. Abdul Baki	SP	1545	0.98
Vikas Chand Singh	IND	955	0.61
Baldeo Pd. Bhagat	VKAM	724	0.46
Bhola Saw	JDR	667	0.42
Davendra Yadav	IND	556	0.35
Kamleshwari Yadav	IND	545	0.35
Ajay Mandal	IND	516	0.33
	NOTA	1975	1.25

Polling Station Level Election Results

Number and Name of Polling Stations (PS) (2015)

Number of Polling Stations	Name of Polling Stations	Number of Polling Stations	Name of Polling Stations
1	Utkarmit Madhay Vidyalay Manzave	21	Uchcha Vidyalay Daulatapur Sthit Dighoy
2	Samudayik Bhavan Manzave	22	Utkarmit Madhay Vidyalay Rajapura
3	Panchayat Bhavan Navinagar	23	Utkarmit Madhay Vidyalay Bikarmpur Simariya
4	Madhya Vidhalay Navinagar (West Part)	24	Madhya Vidyalay Daulatapur (Purwi Bhag)
5	Madhya Vidhalay Navinagar (East Part)	25	Madhya Vidyalay Daulatapur (Pashchima Bhag)
6	Utkarmit Madhay Vidyalay Manzave (Naya Bhavan)	26	Utkarmit Madhay Vidyalay Nimanavada
7	Utkarmit Madhay Vidyalay Domanapura	27	Panchayat Bhavan Maniyadada
8	Prathamik Vidhalay Tajpur	28	Madhya Vidyalay Bhajaur
9	Madhya Vidyalay Chhathudhanama	29	Koparetiw Sosayati Bhavan Misiramaniyadada
10	Prathamik Vidyalay Lakhanadhanama	30	Utkarmit Madhya Vidyalay Amba
11	Mahavir Pustakalay Kakan	31	Kanya Utkarmit Madhay Vidyalay Sarari
12	Madhya Vidyalay Kakan (Dakshin Bhag)	32	Utkarmit Madhya Vidyalay Bhatachak
13	Madhya Vidyalay Kakan (Uttar Bhag)	33	Prathamik Vidyalay Sangathu (Pashchim Bhag)
14	Prathamik Vidyalay Barahajata	34	Prathamik Vidyalay Sangathu (Purwi Bhag)
15	Utkarmit Madhya Vidyalay Lakhapur	35	Utkarmit Madhya Vidyalay Bhagavana
16	Utkarmit Madhya Vidyalay Dhandh	36	Prathamik Vidyalay Amarath (Dakshin Bhag)
17	Utkarmit Madhay Vidyalay Pratapapur	37	Tahasil Kachahari Amarath
18	Utkarmit Madhya Vidyalay Lakhanapur Naya Bhavan	38	Madhya Vidyalay Amarath (Uttari Bhag)
18A	Utkarmit Madhya Vidyalay Lakhanapur Naya Bhavan	39	Madhya Vidyalay Amarath (Dakshin Bhag)
19	Utkarmit Madhya Vidyalay (Hindi) Marwa	40	Madhya Vidyalay Amarath Naya Bhavan (Uttar Bhag)
20	Utkarmit Madhya Vidyalay Sonai	41	Utkarmit Madhay Vidyalay Misirabigha

Contd....

Polling Station Level Election Results

Polling Station-wise Votes Secured by Overall Top Five Parties in Jamui Assembly in Assembly Election (AE) under Jamui Parliamentary Constituency in Bihar (2015)

Number of Polling Station	Winner - Vijay Prakash (RJD)	Runner-up - Ajoy Pratap (BJP)	3rd - Rabindra Kumar Mandal (IND)	4th - Anil Kumar Singh (IND)	5th - Sanjit Panbay (IND)	NOTA	Other	Total Votes Secured
35	357	34	13	4	1	5	25	439
36	281	81	193	4	2	8	48	617
37	212	133	156	5	23	14	49	592
38	148	274	6	10	18	10	46	512
39	181	86	3	2	6	0	29	307
40	258	35	1	2	6	2	30	334
41	349	31	11	0	2	0	12	405
42	257	54	140	3	15	6	45	520
43	223	277	2	12	12	8	44	578
44	316	138	0	5	8	1	12	480
45	182	355	3	12	12	8	37	609
46	291	156	2	36	9	3	37	534
47	94	249	11	3	2	0	17	376
48	35	225	73	4	6	5	25	373
49	28	274	1	7	26	6	40	382
50	377	356	7	1	13	4	54	812
51	565	10	0	2	1	1	20	599
52	71	139	16	6	5	11	56	304
53	505	15	1	3	2	5	17	548
54	544	60	0	5	3	9	32	653
55	127	35	475	7	24	11	123	802
56	206	23	162	3	13	0	40	447
57	331	196	4	12	20	17	60	640
58	408	112	12	23	20	6	120	701
59	341	271	8	8	15	19	120	782
60	331	231	5	8	14	8	48	645
61	223	116	10	21	12	11	67	460
62	515	151	6	31	6	6	77	792
63	287	426	3	16	6	3	41	782
64	278	209	9	3	50	3	66	618
65	334	206	3	14	11	0	40	608
66	263	194	2	4	8	5	32	508
67	327	266	14	7	40	6	99	759
68	141	111	1	4	9	10	33	309
69	39	320	5	7	14	10	72	467

Contd....

Polling Station Level Election Results

Winner, Runner-up and 3rd Party Position & Winning Margin According to Polling Stations in Jamui Assembly in Assembly Election (AE) under Jamui Parliamentary Constituency in Bihar (2015)

Polling Station Number	Winner Party	Winner Votes (%)	Runner-up Party	Runner-up Votes (%)	Winning Margin Votes (%)	Third Party	Third Party Votes (%)	Other Votes (%)
70	BJP	274 (49.55)	RJD	137 (24.77)	137 (24.78)	IND (DB)	42 (7.59)	100 (18.08)
71	RJD	159 (47.75)	BJP	91 (27.33)	68 (20.42)	IND (RKM)	17 (5.11)	66 (19.82)
72	BJP	498 (55.09)	IND (RKM)	200 (22.12)	298 (32.97)	RJD	137 (15.15)	69 (7.63)
73	BJP	296 (47.51)	RJD	261 (41.89)	35 (5.62)	IND (SP)	13 (2.09)	53 (8.51)
74	BJP	399 (70.49)	RJD	106 (18.73)	293 (51.76)	IND (SP)	14 (2.47)	47 (8.3)
75	RJD	221 (47.73)	BJP	192 (41.47)	29 (6.26)	IND (AKS)	7 (1.51)	43 (9.29)
76	BJP	547 (64.35)	RJD	200 (23.53)	347 (40.82)	IND (RKM)	24 (2.82)	79 (9.29)
77	BJP	452 (52.07)	RJD	248 (28.57)	204 (23.5)	CPI	61 (7.03)	107 (12.33)
78	BJP	222 (26.62)	RJD	194 (23.26)	28 (3.36)	CPI	169 (20.26)	249 (29.86)
79	RJD	358 (55.08)	BJP	178 (27.38)	180 (27.7)	IND (RKM)	38 (5.85)	76 (11.69)
80	IND (RKM)	483 (84.44)	BJP	36 (6.29)	447 (78.15)	RJD	20 (3.5)	33 (5.77)
81	IND (RKM)	285 (57.58)	RJD	100 (20.2)	185 (37.38)	BJP	73 (14.75)	37 (7.47)
82	RJD	298 (48.22)	BJP	162 (26.21)	136 (22.01)	IND (RKM)	78 (12.62)	80 (12.94)
83	BJP	424 (74.52)	RJD	90 (15.82)	334 (58.7)	IND (AKS)	16 (2.81)	39 (6.85)
84	BJP	428 (72.79)	RJD	106 (18.03)	322 (54.76)	IND (RKM)	37 (6.29)	17 (2.89)
85	BJP	565 (88.42)	IND (SP)	22 (3.44)	543 (84.98)	RJD	18 (2.82)	34 (5.32)
86	BJP	572 (91.96)	RJD	31 (4.98)	541 (86.98)	IND (AKS)	3 (0.48)	16 (2.57)
87	BJP	280 (53.44)	RJD	99 (18.89)	181 (34.55)	IND (RKM)	49 (9.35)	96 (18.32)
87A	BJP	250 (67.93)	RJD	87 (23.64)	163 (44.29)	IND (RKM)	12 (3.26)	19 (5.16)
88	BJP	387 (68.25)	RJD	119 (20.99)	268 (47.26)	IND (RKM)	17 (3)	44 (7.76)
89	RJD	543 (70.25)	BJP	146 (18.89)	397 (51.36)	IND (DB)	13 (1.68)	71 (9.18)
90	BJP	340 (52.31)	RJD	214 (32.92)	126 (19.39)	IND (SP)	25 (3.85)	71 (10.92)
91	RJD	373 (49.47)	BJP	200 (26.53)	173 (22.94)	IND (DB)	61 (8.09)	120 (15.92)
92	BJP	407 (68.17)	RJD	59 (9.88)	348 (58.29)	IND (DB)	59 (9.88)	72 (12.06)
93	BJP	351 (50.5)	RJD	129 (18.56)	222 (31.94)	IND (DB)	55 (7.91)	160 (23.02)
94	BJP	412 (58.61)	RJD	170 (24.18)	242 (34.43)	IND (DB)	55 (7.82)	66 (9.39)
95	RJD	431 (66.51)	BJP	137 (21.14)	294 (45.37)	IND (MY)	16 (2.47)	64 (9.88)
96	RJD	141 (46.69)	BJP	125 (41.39)	16 (5.3)	IND (RKM)	6 (1.99)	30 (9.93)
97	RJD	297 (44.26)	BJP	253 (37.7)	44 (6.56)	IND (DB)	46 (6.86)	75 (11.18)
98	BJP	652 (78.84)	RJD	131 (15.84)	521 (63)	IND (AKS)	9 (1.09)	35 (4.23)
99	BJP	256 (42.17)	RJD	234 (38.55)	22 (3.62)	IND (SP)	34 (5.6)	83 (13.67)
100	BJP	443 (68.47)	RJD	154 (23.8)	289 (44.67)	IND (AKS)	11 (1.7)	39 (6.03)
101	BJP	225 (51.37)	RJD	164 (37.44)	61 (13.93)	CPI	7 (1.6)	42 (9.59)
102	RJD	343 (58.33)	BJP	162 (27.55)	181 (30.78)	IND (SP)	21 (3.57)	62 (10.54)
103	RJD	442 (50.28)	BJP	313 (35.61)	129 (14.67)	IND (RKM)	22 (2.5)	102 (11.6)

Contd....

Socio-Economic Amenities - Rural

Access to Education Facilities

Particulars	Number of Villages (% of Population)				
	Available	Not Available	If Not Available (Distance of Nearest Facility)		
			A	B	C
Govt. Primary School	111 (95)	28 (5)	2 (0)	24 (4)	0 (0)
Private Primary School	13 (13)	126 (87)	0 (0)	0 (0)	0 (0)
Govt. Middle School	53 (58)	86 (42)	26 (10)	36 (21)	23 (11)
Private Middle School	2 (2)	137 (98)	0 (0)	0 (0)	0 (0)
Govt. Secondary School	8 (12)	131 (88)	14 (5)	42 (37)	74 (45)
Private Secondary School	1 (1)	138 (99)	0 (0)	0 (0)	0 (0)
Govt. Senior Secondary School	1 (0)	138 (100)	5 (8)	23 (19)	110 (73)
Private Senior Secondary School	0 (0)	139 (100)	0 (0)	0 (0)	0 (0)
Govt. Arts and Science Degree College	0 (0)	139 (100)	0 (0)	12 (13)	119 (83)
Private Arts and Science Degree College	0 (0)	139 (100)	1 (0)	0 (0)	7 (4)
Govt. Engineering College	0 (0)	139 (100)	0 (0)	0 (0)	0 (0)
Private Engineering College	0 (0)	139 (100)	0 (0)	0 (0)	139 (100)
Govt. Medicine College	0 (0)	139 (100)	0 (0)	0 (0)	139 (100)
Private Medicine College	0 (0)	139 (100)	0 (0)	0 (0)	0 (0)
Govt. Management Institute	0 (0)	139 (100)	0 (0)	0 (0)	139 (100)
Private Management Institute	0 (0)	139 (100)	0 (0)	0 (0)	0 (0)
Govt. Polytechnic	0 (0)	139 (100)	0 (0)	0 (0)	139 (100)
Private Polytechnic	0 (0)	139 (100)	0 (0)	0 (0)	0 (0)
Govt. Vocational Training School/ITI	0 (0)	139 (100)	0 (0)	0 (0)	139 (100)
Private Vocational Training School/ITI	0 (0)	139 (100)	0 (0)	0 (0)	0 (0)
Govt. Non Formal Training Centre	0 (0)	139 (100)	0 (0)	0 (0)	139 (100)
Private Non Formal Training Centre	0 (0)	139 (100)	0 (0)	0 (0)	0 (0)
Govt. School For Disabled	0 (0)	139 (100)	0 (0)	0 (0)	139 (100)
Private School For Disabled	0 (0)	139 (100)	0 (0)	0 (0)	0 (0)
Government Others	0 (0)	139 (100)	0 (0)	0 (0)	139 (100)
Private Others	0 (0)	139 (100)	0 (0)	0 (0)	0 (0)

Note : Distance A : Less than 5 km; B : Between 5-10 km; C : 10+ km.; Source : Data Analysis is based on 2011 Census.

DISCLAIMER

The Terms of Use and Disclaimer of Datanet India Private Limited (hereinafter referred to as "Datanet") for use of this analysis report of **Jamui Assembly Constituency (Jamui Vidhan Sabha)** :-

1. **Assembly Factbook™** is a Registered Trade Mark owned by Datanet.
2. All the maps are sketched and graphical representation only and have not been drawn to the scale and also not to represent the actual geographical area or boundary of the unit.
3. The data for the aforesaid analysis is based on authentic sources and has been culled from the various publications of Census, CSO and NSSO for district and block level data, various central and state government departments, Central & State Elections Commissions and the concerned Returning Officers' releases, Electoral Rolls, Election results and allied publications, internal assessment, surveys, estimates and analysis. Therefore, certain adjustment of data at micro level may have been done to arrive closer to the macro data.
4. Data have been provided on an "As Is" and "As AVAILABLE" basis
5. The colours shown in the maps or diagram and charts of a particular party, alliance or AC are indicative and do not represent them.
6. This publication which includes maps, sheets, graphs and data would be the property under copyright of Datanet only. The user may use these for its internal study, analysis and research purposes. It's public display, re-selling or any commercial uses by the user are not allowed.
7. Datanet has taken due care and caution in compilation and processing of data and allied information, but does not guarantee the accuracy, adequacy or completeness of any information/analysis and will be not responsible for any errors or omissions or for the results obtained from the use of such information/analysis.
8. All the contents for the publication have been culled from various authentic sources and Datanet reasonably believes such sources to be reliable, but does not make any representations, express or implied as to the accuracy or fitness of use of such information. The information or contents of the information/analysis do not constitute advice and should not be relied upon in making (or refraining from making) any decision. Any reliance placed upon the information provided by Datanet is the sole responsibility and strictly at the user's risk.
9. In no event will Datanet be liable for any damages (including, without limitation, damages for loss of business projects, or loss of profits) arising in contract, tort or otherwise from the use of or inability to use any of its contents, or from any action taken (or refrained from being taken) as a result of using the analysis or any of its contents. Datanet its directors, owners, editors, officials, employees, distributor and agents or any associate will not be liable for any errors in the information contained or any consequences arising from the use of the contents of the provided information/analysis.
10. If any provision of these terms and conditions is held invalid or illegal or unenforceable for any reason by any court of competent jurisdiction, such provision shall be severed and the remainder of provisions of the terms and conditions shall continue in full force and effect as if the Term of Use had been executed with the invalid, illegal or unenforceable provision eliminated.
11. If there are any discrepancies in the information provided, please bring it to attention of Datanet for suitable rectification measures.

Buy Online This Complete Book At
Indiastat Publication Book Store

[**www.indiastatpublications.com**](http://www.indiastatpublications.com)

or go directly at

[**http://www.indiastatpublications.com/
Assembly_factbook/Bihar/Jamui/ Jamui**](http://www.indiastatpublications.com/Assembly_factbook/Bihar/Jamui/Jamui)

 **indiastat**elections

ISBN : 978-93-5313-098-5

