



Bihar

# Assembly Factbook™

Jhajha Assembly Constituency



Key Electoral Data of Jhajha  
Assembly Constituency (Vidhan Sabha)

Bihar

# Assembly Factbook™

Jhajha Assembly Constituency



Jhajha Vidhan Sabha

## **Editor & Director**

Dr. R.K. Thukral

## **Research Editor**

Dr. Shafeeq Rahman

## **Compiled, Researched and Published by Datanet India Pvt. Ltd.**

D-100, 1st Floor,

Okhla Industrial Area, Phase-I,  
New Delhi- 110020.

Ph.: 91-11- 43580781-84

Email : support@indiastatpublications.com

Website : www.indiastatelections.com

## **Online Book Store :**

www.indiastatpublications.com

**Report No. :** AFB/BR-242-0125

**ISBN :** 978-93-5313-045-9

**First Edition :** January, 2018

**Eighth Updated Edition :** January, 2025

**Price :** Rs. 11500/-

US\$ 310

**© Datanet India Pvt. Ltd.**

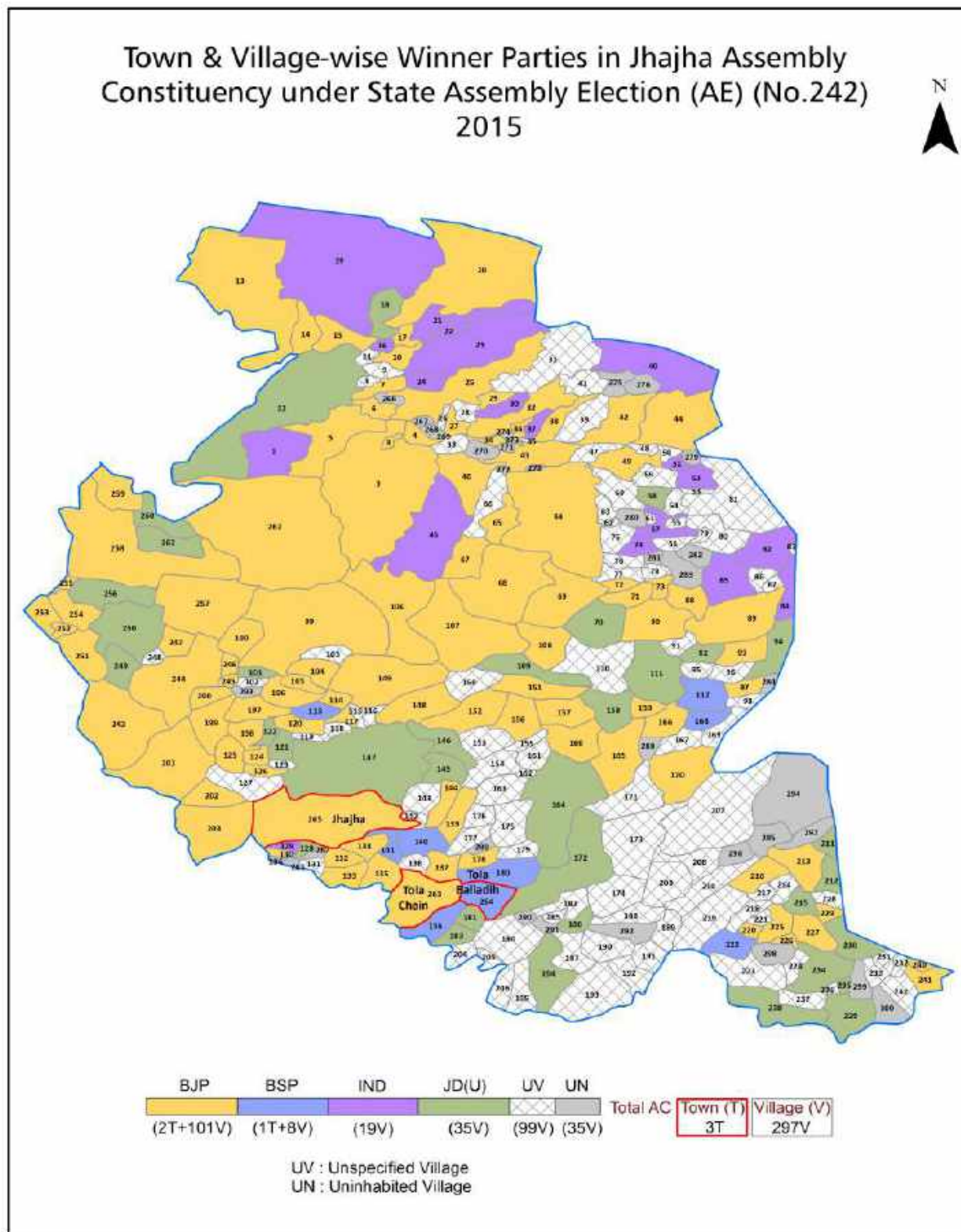
All rights reserved. No part of this book may be reproduced, stored in a retrieval system or transmitted in any form or by any means, mechanical photocopying, photographing, scanning, recording or otherwise without the prior written permission of the publisher. Please refer to Disclaimer at page no. 279 for the use of this publication.

Printed in India

No.	Particulars	Page No.
	<b>Introduction</b>	
1	Assembly Constituency - (Vidhan Sabha) at a Glance   Features of Assembly as per Delimitation Commission of India (2008)	1-2
	<b>Location and Political Maps</b>	
2	Location Map   Boundaries of Assembly Constituency - (Vidhan Sabha) in District   Boundaries of Assembly Constituency under Parliamentary Constituency - (Lok Sabha)   Town & Village-wise Winner Parties- 2024, 2020, 2019, 2015, 2014, 2010 and 2009	3-11
	<b>Administrative Setup (2011)</b>	
3	District   Sub-district   Towns   Villages   Inhabited Villages   Uninhabited Villages   Village Panchayat   Intermediate Panchayat	12-26
	<b>Demographics (2011)</b>	
4	Population   Households   Rural/Urban Population   Towns and Villages by Population Size   Sex Ratio (Total & 0-6 Years)   Religious Population   Social Population   Literacy Rate	27-28
	<b>Electoral Features</b>	
5	Important Dates of Last Elections Held   Electors by Gender   Service Electors   Voters   Voters Turnout   Polling Stations & Average Number of Electors per Polling Station   Electors by Age Group   Present Elected Representatives	29-34
	<b>Historical Summary Election Results</b>	
6	Vote Share of Major Parties   Winning Margin (Number & Percentage)   Polarity of Parties   Summary Result of Assembly Segment of Parliamentary Elections 2024, 2019, 2014, 2009, 2004 and 1999   Summary Result of Assembly Elections 2020, 2015, 2010, 2005 (Oct), 2005 (Feb), 2000, 1995, 1990, 1985, 1980, 1977, 1972, 1969, 1967, 1962, 1957 and 1952	35-60
	<b>Polling Station Level Election Results</b>	
7	Name and Number of Polling Station 2024, 2020, 2019, 2015, 2014, 2010 and 2009   Polling Station-wise Electors, Voters & Voters Turnout 2024, 2020, 2019, 2015, 2014, 2010 and 2009   Polling Station wise Elections Results 2024, 2020, 2019, 2015, 2014, 2010 and 2009	61-259
	<b>Share of Assembly Constituency</b>	
8	Share of Assembly Constituency - (Vidhan Sabha) in State, District and Parliamentary Constituency - (Lok Sabha)	260
	<b>Socio-Economic Amenities (2011)</b>	
9	Access to Administrative Units   Agricultural, Manufacturing and Industrial Commodities   Demographic Indicators   Education   Health & Manpower   Drinking Water Supply   Sanitation   Entertainment and Recreations Infrastructure   Power   Food Allocation Distribution and Marketing of Agriculture Commodities Infrastructure   Transport and Road Infrastructure   Communication   Banking and Financial Services   Land Use   Irrigation Source	262-275
10	<b>Abbreviation &amp; Sources</b>	276-278
11	<b>Disclaimer</b>	279



## Location & Political Map



## Administrative Setup

### List of Village Panchayat & Intermediate Panchayat (Block) Name - 2011

Village Name	Village Panchayat Name	Intermediate Panchayat Name
Anantpur	Anantpur	Lakshmipur
Asota	Kala	Lakshmipur
Bandhaura	Maura	Gidhaur
Bangardih	Harla	Lakshmipur
Banjhulia	Patsanda	Gidhaur
Bhalua	Kala	Lakshmipur
Bishunpur	Pindraun	Lakshmipur
Brahmania	Dihgi	Lakshmipur
Chhatarpur	Patsanda	Gidhaur
Chinmaria	Chinmaria	Lakshmipur
Dadpur	Kesopur	Jhajha
Dhiba	Kesopur	Jhajha
Dhobghat	Kolhua	Gidhaur
Domachak	Harla	Lakshmipur
Donha	Harla	Lakshmipur
Gangra	Gangra	Gidhaur
Gaura	Gaura	Lakshmipur
Genadih	Kundhur	Gidhaur
Gordih	Harla	Lakshmipur
Guguldih ( Part in Barhat )*	Purbi Guguldih	Gidhaur
Guria	Gaura	Lakshmipur
Harchak	Pindraun	Lakshmipur
Harla	Harla	Lakshmipur
Harlabar	Dihgi	Lakshmipur
Hathia	Jamukhariya	Jhajha
Jinhara	Kala	Lakshmipur
Kakanchaur	Kakanchaur	Lakshmipur
Kala	Kala	Lakshmipur
Karanpur	Maraia	Lakshmipur

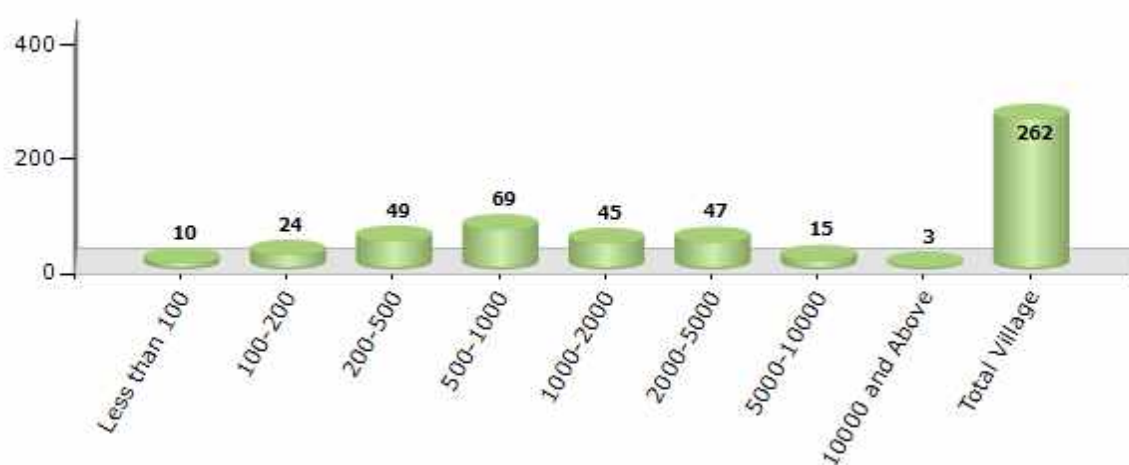
Contd....

## Demographics

### Number of Villages by Population Size - 2011

Less than 100	100-200	200-500	500-1000	1000-2000	2000-5000	5000-10000	10000 and Above	Total Village
10	24	49	69	45	47	15	3	262

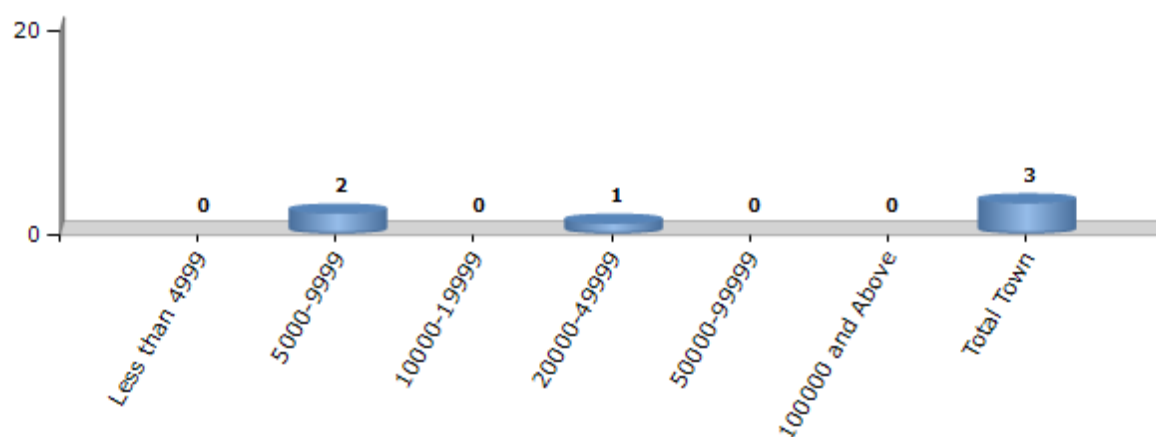
Number of Villages by Population Size - 2011



### Number of Towns by Population Size - 2011

Less than 4999	5000-9999	10000-19999	20000-49999	50000-99999	100000 and Above	Total Town
0	2	0	1	0	0	3

Number of Towns by Population Size - 2011

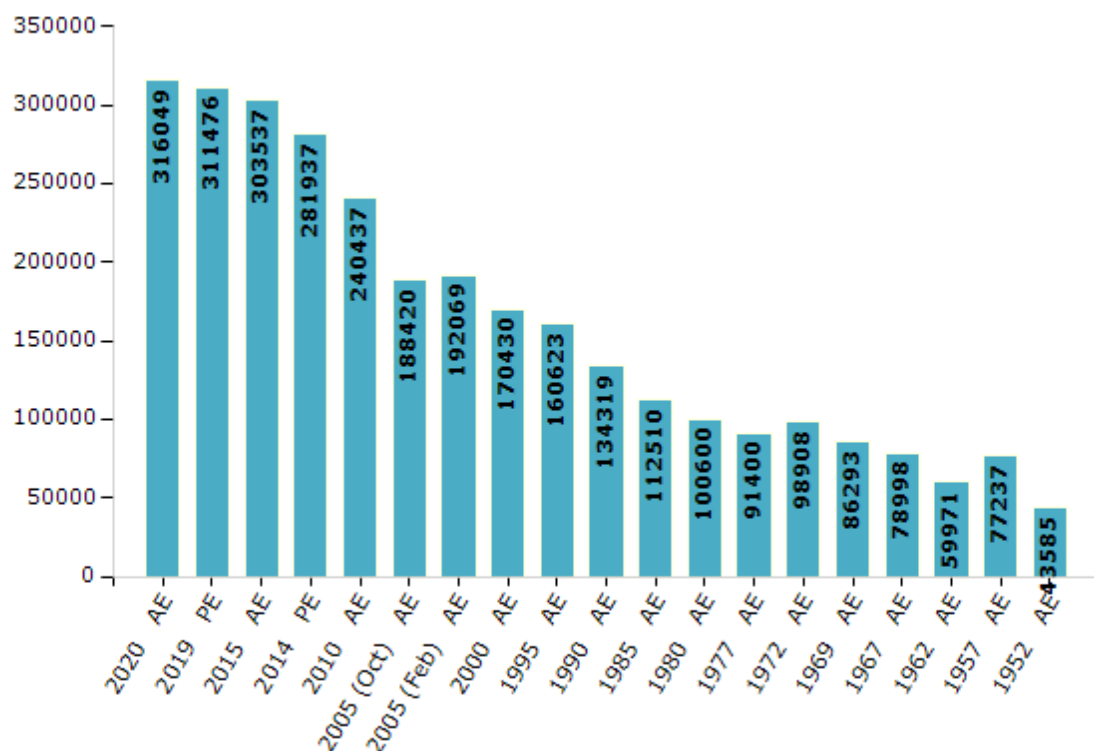


## Electoral Features

### Electors by Male & Female

Year	Male	Female	Others	Total	Year	Male	Female	Others	Total
2020 AE	167003	149044	2	316049	1995 AE	84783	75840	-	160623
2019 PE	164444	147029	3	311476	1990 AE	72549	61770	-	134319
2015 AE	162406	141130	1	303537	1985 AE	58522	53988	-	112510
2014 PE	149698	132236	3	281937	1980 AE	54433	46167	-	100600
2010 AE	129524	110913	0	240437	1977 AE	46936	44464	-	91400
2009 PE	-	-	-	-	1972 AE	50514	48394	-	98908
2005 (Oct) AE	100915	87505	-	188420	1969 AE	44340	41953	-	86293
2005 (Feb) AE	102373	89696	-	192069	1967 AE	-	-	-	78998
2004 PE	-	-	-	-	1962 AE	-	-	-	59971
2000 AE	89313	81117	-	170430	1957 AE	-	-	-	77237
1999 PE	-	-	-	-	1952 AE	-	-	-	43585

Number of Electors



**Note :** AE : Assembly Election, PE : Assembly Segment of Parliamentary Election

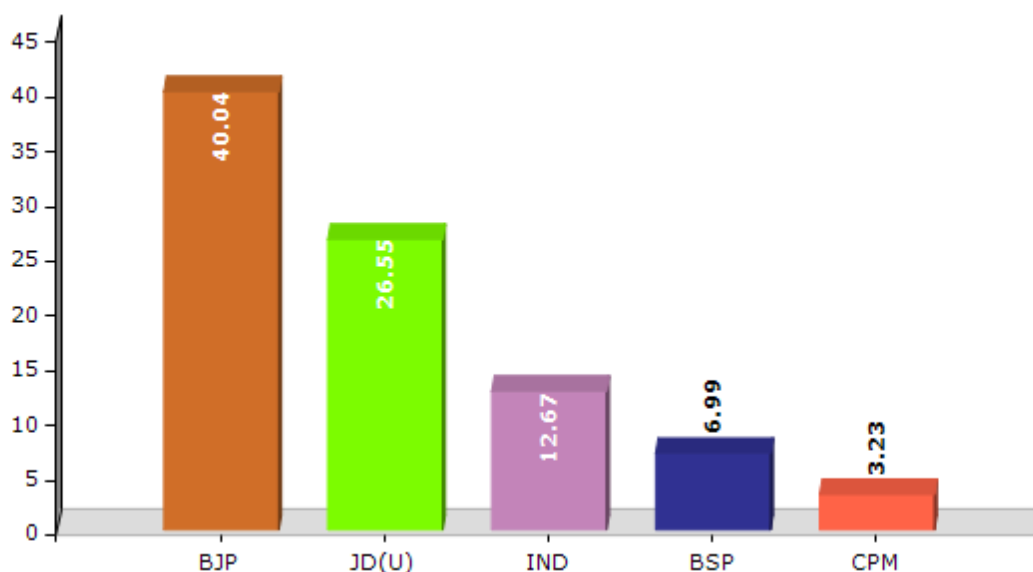


## Historical Summary Election Results

### Summary Result of Assembly Election - 2015

Candidate Name	Party	Votes	Votes %
Rabindra Yadav	BJP	65537	40.04
Damodar Rawat	JD(U)	43451	26.55
Binod Pd. Yadav	IND	20745	12.67
Avid Kausar	BSP	11444	6.99
Sheo Shankar Singh	CPM	5281	3.23
Sanjay Kumar Sinha	IND	3522	2.15
Surya Vats	IND	3017	1.84
Amarjeet Kumar Singh	NPEP	1071	0.65
Vijay Ram	IND	981	0.6
Umashankar Bhagat	VKAM	959	0.59
Md. Ziaul Haque Ansari	JDR	921	0.56
Murari Prasad	IND	880	0.54
Kailash Gosai	LKSE	787	0.48
Makasud Ansari	BMF	737	0.45
	NOTA	4354	2.66

Votes Percentage of Top Parties - 2015



## Polling Station Level Election Results

### Number and Name of Polling Stations (PS) (2020)

Number of Polling Stations	Name of Polling Stations	Number of Polling Stations	Name of Polling Stations
1	Adarsh Madhya Vidyalay Matiya, (Purab Bhag)	14A	Madhya Vidyalay Goddi Sthit Najari (Pashchim Bhag)
2	Adarsh Madhya Vidyalay Matiya, (Pashchim Bhag)	15	Madhya Vidyalay Goddi Sthit Najari (Purab Bhag)
2A	Adarsh Madhya Vidyalay Matiya, (Pashchim Bhag)	16	Madhya Vidyalay Goddi Stith Najari Madhya Bhag
3	Panchayat Bhavan Matiya Purab Bhag	17	Balika Madhya Vidyalay Godadi Sthit Najari
4	Ambedakar Pustakalay Matiya	17A	Balika Madhya Vidyalay Godadi Sthit Najari
5	B.M.C Makatab Matiya	18	Balika Madhay Vidyalay Godadi Stith Najari Baya Bhag
6	Panchayat Bhawan Matya Paschim Bhag	19	Prathamik Vidyalay Sanakhapari
7	Utkarmit Madhay Vidyalay Kenuhat (Pashchim Bhag)	20	Prathamik Vidyalay Ramapur
7A	Utkarmit Madhay Vidyalay Kenuhat (Pashchim Bhag)	21	Madhya Vidyalay Harla (Uttar Bhag)
8	Madhya Vidyalay Anandapur (Purab Bhag)	22	Madhya Vidyalay Harla Madhya Bhag
8A	Madhya Vidyalay Anandapur (Purab Bhag)	23	Utkarmit Madhay Vidyalay Masale
9	Madhya Vidyalay Anandapur (Pashchim Bhag)	24	Madhya Vidyalay Harala (Dakshin Bhag)
9A	Madhya Vidyalay Anandapur (Pashchim Bhag)	25	Madhya Vidyalay Godadi
10	Utkramit Madhyavidyalay Basamata	25A	Madhya Vidyalay Godadi
11	Utkramit Madhya Vidyalay Khirabhojana Baya Bhag	26	Uchcha Vidyalay Bangaradih
11A	Utkramit Madhya Vidyalay Khirabhojana Baya Bhag	27	Utkramit Madhya Vidyalay Panaut
12	Utkramit Madhya Vidyalay Sakal Purab Bhag	28	Utkramit Madhya Vidyalay Guria
12A	Utkramit Madhya Vidyalay Sakal Purab Bhag	29	Utkramit Madhya Vidyalay Dighra (Dakshin Bhag)
13	Utkramit Madhya Vidyalay Yogiya Sthit Najari (Purab Bhag)	30	Utkramit Madhya Vidyalay Dighra (Uttar Bhag)
13A	Utkramit Madhya Vidyalay Yogiya Sthit Najari (Purab Bhag)	31	Utkramit Kanya Madhya Vidyalay Gaura Daya Bhag
14	Madhya Vidyalay Goddi Sthit Najari (Pashchim Bhag)	32	Utkramit Kanya Madhya Vidyalay Gaura Baya Bhag

Contd....

## Polling Station Level Election Results

### Polling Station-wise Votes Secured by Overall Top Five Parties in Jhajha Assembly in Assembly Election (AE) under Jamui Parliamentary Constituency in Bihar (2020)

Number of Polling Station	Winner - Damodar Rawat (JD(U))	Runner-up - Rajendra Prasad (RJD)	3rd - Binod Pd. Yadav (BSP)	4th - Rabindra Yadav (LJP)	5th - Rahul Kumar Singh (IND)	NOTA	Other	Total Votes Secured
26	106	77	95	4	110	6	7	405
27	290	45	73	29	2	19	15	473
28	244	47	28	73	7	4	12	415
29	159	34	8	42	2	15	9	269
30	94	130	238	15	7	6	8	498
31	375	34	16	57	1	9	8	500
32	323	32	31	54	0	25	14	479
33	182	74	123	13	12	18	21	443
34	133	212	63	22	8	5	9	452
35	247	171	89	10	2	10	13	542
35A	127	80	42	3	2	6	5	265
36	362	165	53	16	7	27	16	646
37	230	186	72	36	10	18	18	570
38	215	231	11	13	13	38	29	550
39	148	41	397	10	13	15	21	645
40	150	78	124	172	10	27	50	611
41	176	246	21	9	3	15	16	486
41A	53	188	25	4	7	8	6	291
42	224	19	122	8	8	22	15	418
42A	255	24	47	6	3	4	4	343
43	257	67	25	27	6	25	18	425
43A	164	77	17	35	2	14	23	332
44	166	35	47	7	3	14	9	281
45	233	136	10	70	9	19	24	501
46	288	57	45	34	7	21	13	465
47	101	113	7	9	0	11	6	247
47A	183	273	14	20	9	19	21	539
48	325	15	15	45	5	14	10	429
49	320	33	3	43	0	28	14	441
50	84	430	16	27	13	14	23	607
50A	148	56	13	30	3	4	28	282
51	255	51	7	121	6	28	44	512
51A	153	56	6	58	3	5	9	290
52	251	164	8	25	7	5	19	479
52A	221	185	10	23	4	13	13	469

Contd....

## Polling Station Level Election Results

**Winner, Runner-up and 3rd Party Position & Winning Margin According to Polling Stations in Jhajha Assembly in Assembly Election (AE) under Jamui Parliamentary Constituency in Bihar (2020)**

Polling Station Number	Winner Party	Winner Votes (%)	Runner-up Party	Runner-up Votes (%)	Winning Margin Votes (%)	Third Party	Third Party Votes (%)	Other Votes (%)
53	RJD	359 (70.67)	LJP	104 (20.47)	255 (50.2)	JD(U)	14 (2.76)	31 (6.1)
54	RJD	265 (50.19)	JD(U)	180 (34.09)	85 (16.1)	BSP	24 (4.55)	59 (11.17)
55	JD(U)	276 (78.19)	LJP	22 (6.23)	254 (71.96)	RJD	19 (5.38)	36 (10.2)
55A	RJD	161 (57.91)	JD(U)	45 (16.19)	116 (41.72)	BSP	29 (10.43)	43 (15.47)
56	JD(U)	106 (54.64)	RJD	59 (30.41)	47 (24.23)	LJP	5 (2.58)	24 (12.37)
57	JD(U)	359 (77.87)	RJD	52 (11.28)	307 (66.59)	LJP	20 (4.34)	30 (6.51)
58	JD(U)	130 (51.59)	RJD	70 (27.78)	60 (23.81)	LJP	11 (4.37)	41 (16.27)
59	JD(U)	196 (48.76)	RJD	107 (26.62)	89 (22.14)	LJP	49 (12.19)	50 (12.44)
59A	JD(U)	133 (51.35)	RJD	76 (29.34)	57 (22.01)	LJP	15 (5.79)	35 (13.51)
60	JD(U)	296 (79.57)	LJP	27 (7.26)	269 (72.31)	RJD	15 (4.03)	34 (9.14)
60A	JD(U)	224 (67.67)	BSP	41 (12.39)	183 (55.28)	RJD	28 (8.46)	38 (11.48)
61	BSP	140 (39.22)	RJD	85 (23.81)	55 (15.41)	JD(U)	75 (21.01)	57 (15.97)
61A	JD(U)	122 (40.67)	BSP	108 (36)	14 (4.67)	RJD	56 (18.67)	14 (4.67)
62	JD(U)	209 (47.29)	RJD	160 (36.2)	49 (11.09)	LJP	27 (6.11)	46 (10.41)
63	RJD	434 (76.54)	LJP	32 (5.64)	402 (70.9)	JD(U)	30 (5.29)	71 (12.52)
64	RJD	264 (53.55)	JD(U)	192 (38.95)	72 (14.6)	BSP	10 (2.03)	27 (5.48)
65	RJD	192 (48)	JD(U)	109 (27.25)	83 (20.75)	BSP	31 (7.75)	68 (17)
66	JD(U)	281 (63.86)	LJP	64 (14.55)	217 (49.31)	RJD	30 (6.82)	65 (14.77)
66A	JD(U)	173 (60.28)	RJD	40 (13.94)	133 (46.34)	BSP	39 (13.59)	35 (12.2)
67	RJD	442 (69.06)	JD(U)	79 (12.34)	363 (56.72)	BSP	68 (10.63)	51 (7.97)
68	RJD	317 (61.43)	BSP	88 (17.05)	229 (44.38)	IND (VK)	18 (3.49)	93 (18.02)
69	RJD	374 (63.93)	BSP	70 (11.97)	304 (51.96)	JD(U)	35 (5.98)	106 (18.12)
70	RJD	211 (49.88)	JD(U)	101 (23.88)	110 (26)	BSP	35 (8.27)	76 (17.97)
70A	RJD	357 (79.33)	BSP	43 (9.56)	314 (69.77)	JD(U)	35 (7.78)	15 (3.33)
71	RJD	391 (77.73)	LJP	31 (6.16)	360 (71.57)	IND (VK)	17 (3.38)	64 (12.72)
71A	RJD	199 (65.89)	BSP	58 (19.21)	141 (46.68)	JD(U)	9 (2.98)	36 (11.92)
72	JD(U)	371 (70.27)	RJD	56 (10.61)	315 (59.66)	LJP	32 (6.06)	69 (13.07)
73	RJD	310 (49.28)	JD(U)	253 (40.22)	57 (9.06)	LJP	19 (3.02)	47 (7.47)
74	JD(U)	256 (49.14)	RJD	125 (23.99)	131 (25.15)	LJP	67 (12.86)	73 (14.01)
74A	JD(U)	183 (61.41)	RJD	44 (14.77)	139 (46.64)	LJP	29 (9.73)	42 (14.09)
75	JD(U)	194 (41.63)	RJD	181 (38.84)	13 (2.79)	LJP	20 (4.29)	71 (15.24)
75A	RJD	235 (80.2)	JD(U)	20 (6.83)	215 (73.37)	BSP	8 (2.73)	30 (10.24)
76	BSP	176 (38.18)	JD(U)	161 (34.92)	15 (3.26)	RJD	89 (19.31)	35 (7.59)
77	RJD	280 (44.87)	JD(U)	214 (34.29)	66 (10.58)	BSP	35 (5.61)	95 (15.22)
78	RJD	369 (67.09)	JD(U)	82 (14.91)	287 (52.18)	BSP	40 (7.27)	59 (10.73)

Contd....

## Socio-Economic Amenities - Rural

### Access to Education Facilities

Particulars	Number of Villages (% of Population)				
	Available	Not Available	If Not Available (Distance of Nearest Facility)		
			A	B	C
Govt. Primary School	230 (96)	32 (4)	8 (0)	23 (3)	0 (0)
Private Primary School	7 (5)	255 (95)	0 (0)	0 (0)	0 (0)
Govt. Middle School	149 (81)	113 (19)	43 (7)	23 (4)	47 (8)
Private Middle School	4 (3)	258 (97)	0 (0)	0 (0)	0 (0)
Govt. Secondary School	14 (13)	248 (87)	15 (10)	60 (19)	173 (58)
Private Secondary School	1 (2)	261 (98)	0 (0)	0 (0)	0 (0)
Govt. Senior Secondary School	8 (4)	254 (96)	29 (16)	60 (26)	165 (55)
Private Senior Secondary School	0 (0)	262 (100)	0 (0)	0 (0)	0 (0)
Govt. Arts and Science Degree College	1 (0)	261 (100)	3 (2)	22 (7)	236 (90)
Private Arts and Science Degree College	0 (0)	262 (100)	0 (0)	0 (0)	0 (0)
Govt. Engineering College	0 (0)	262 (100)	0 (0)	0 (0)	0 (0)
Private Engineering College	0 (0)	262 (100)	0 (0)	0 (0)	262 (100)
Govt. Medicine College	0 (0)	262 (100)	0 (0)	0 (0)	262 (100)
Private Medicine College	0 (0)	262 (100)	0 (0)	0 (0)	0 (0)
Govt. Management Institute	0 (0)	262 (100)	0 (0)	0 (0)	262 (100)
Private Management Institute	0 (0)	262 (100)	0 (0)	0 (0)	0 (0)
Govt. Polytechnic	0 (0)	262 (100)	0 (0)	0 (0)	262 (100)
Private Polytechnic	0 (0)	262 (100)	0 (0)	0 (0)	0 (0)
Govt. Vocational Training School/ITI	0 (0)	262 (100)	0 (0)	0 (0)	262 (100)
Private Vocational Training School/ITI	0 (0)	262 (100)	0 (0)	0 (0)	0 (0)
Govt. Non Formal Training Centre	0 (0)	262 (100)	0 (0)	0 (0)	262 (100)
Private Non Formal Training Centre	0 (0)	262 (100)	0 (0)	0 (0)	0 (0)
Govt. School For Disabled	0 (0)	262 (100)	0 (0)	0 (0)	262 (100)
Private School For Disabled	0 (0)	262 (100)	0 (0)	0 (0)	0 (0)
Government Others	0 (0)	262 (100)	0 (0)	0 (0)	262 (100)
Private Others	0 (0)	262 (100)	0 (0)	0 (0)	0 (0)

Note : Distance A : Less than 5 km; B : Between 5-10 km; C : 10+ km.; Source : Data Analysis is based on 2011 Census.

## DISCLAIMER

The Terms of Use and Disclaimer of Datanet India Private Limited (hereinafter referred to as "Datanet") for use of this analysis report of **Jhajha Assembly Constituency (Jhajha Vidhan Sabha)** :-

1. **Assembly Factbook™** is a Registered Trade Mark owned by Datanet.
2. All the maps are sketched and graphical representation only and have not been drawn to the scale and also not to represent the actual geographical area or boundary of the unit.
3. The data for the aforesaid analysis is based on authentic sources and has been culled from the various publications of Census, CSO and NSSO for district and block level data, various central and state government departments, Central & State Elections Commissions and the concerned Returning Officers' releases, Electoral Rolls, Election results and allied publications, internal assessment, surveys, estimates and analysis. Therefore, certain adjustment of data at micro level may have been done to arrive closer to the macro data.
4. Data have been provided on an "As Is" and "As AVAILABLE" basis
5. The colours shown in the maps or diagram and charts of a particular party, alliance or AC are indicative and do not represent them.
6. This publication which includes maps, sheets, graphs and data would be the property under copyright of Datanet only. The user may use these for its internal study, analysis and research purposes. It's public display, re-selling or any commercial uses by the user are not allowed.
7. Datanet has taken due care and caution in compilation and processing of data and allied information, but does not guarantee the accuracy, adequacy or completeness of any information/analysis and will be not responsible for any errors or omissions or for the results obtained from the use of such information/analysis.
8. All the contents for the publication have been culled from various authentic sources and Datanet reasonably believes such sources to be reliable, but does not make any representations, express or implied as to the accuracy or fitness of use of such information. The information or contents of the information/analysis do not constitute advice and should not be relied upon in making (or refraining from making) any decision. Any reliance placed upon the information provided by Datanet is the sole responsibility and strictly at the user's risk.
9. In no event will Datanet be liable for any damages (including, without limitation, damages for loss of business projects, or loss of profits) arising in contract, tort or otherwise from the use of or inability to use any of its contents, or from any action taken (or refrained from being taken) as a result of using the analysis or any of its contents. Datanet its directors, owners, editors, officials, employees, distributor and agents or any associate will not be liable for any errors in the information contained or any consequences arising from the use of the contents of the provided information/analysis.
10. If any provision of these terms and conditions is held invalid or illegal or unenforceable for any reason by any court of competent jurisdiction, such provision shall be severed and the remainder of provisions of the terms and conditions shall continue in full force and effect as if the Term of Use had been executed with the invalid, illegal or unenforceable provision eliminated.
11. If there are any discrepancies in the information provided, please bring it to attention of Datanet for suitable rectification measures.



**Buy Online This Complete Book At  
Datanet India eBooks Store**

**[www.indiastatpublications.com](http://www.indiastatpublications.com)**

**or go directly at**

**[http://www.indiastatpublications.com/  
Assembly\\_factbook/Bihar/Jamui/Jhajha](http://www.indiastatpublications.com/Assembly_factbook/Bihar/Jamui/Jhajha)**

 **indiaSTAT**elections

ISBN : 978-93-5313-045-9



9 789353 130459