



Bihar

Assembly Factbook™

Babubarhi Assembly Constituency



Key Electoral Data of Babubarhi
Assembly Constituency (Vidhan Sabha)

Bihar

Assembly Factbook™

Babubarhi Assembly Constituency



Babubarhi Vidhan Sabha

Editor & Director

Dr. R.K. Thukral

Research Editor

Dr. Shafeeq Rahman

Compiled, Researched and Published by Datanet India Pvt. Ltd.

D-100, 1st Floor,

Okhla Industrial Area, Phase-I,
New Delhi- 110020.

Ph.: 91-11- 43580781-84

Email : support@indiastatpublications.com

Website : www.indiastatelections.com

Online Book Store :

www.indiastatpublications.com

Report No. : AFB/BR-034-0125

ISBN : 978-93-5313-036-7

First Edition : January, 2018

Eighth Updated Edition : January, 2025

Price : Rs. 11500/-

US\$ 310

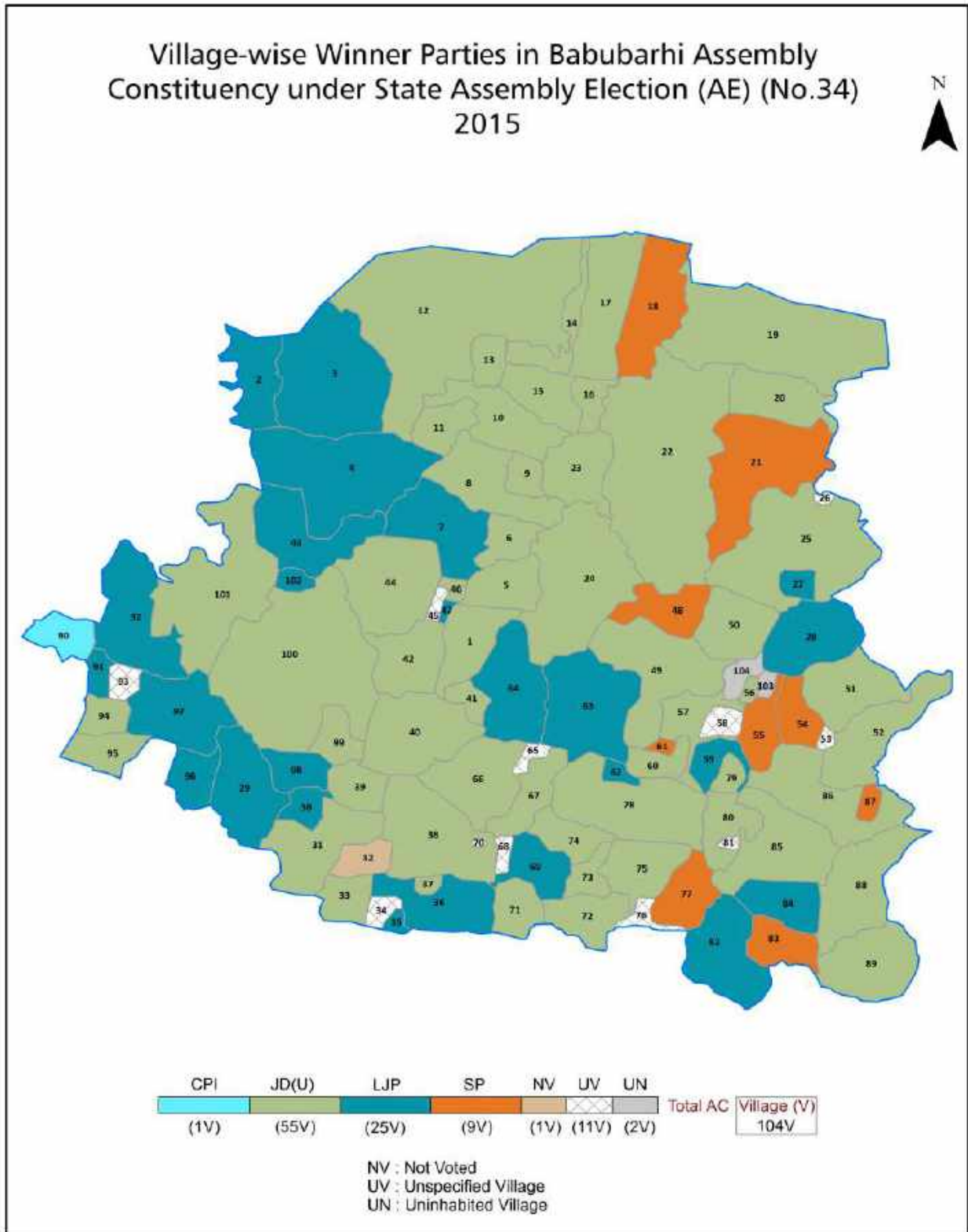
© Datanet India Pvt. Ltd.

All rights reserved. No part of this book may be reproduced, stored in a retrieval system or transmitted in any form or by any means, mechanical photocopying, photographing, scanning, recording or otherwise without the prior written permission of the publisher. Please refer to Disclaimer at page no. 246 for the use of this publication.

Printed in India

No.	Particulars	Page No.
	Introduction	
1	Assembly Constituency - (Vidhan Sabha) at a Glance Features of Assembly as per Delimitation Commission of India (2008)	1-2
	Location and Political Maps	
2	Location Map Boundaries of Assembly Constituency - (Vidhan Sabha in District Boundaries of Assembly Constituency under Parliamentary Constituency - (Lok Sabha) Village-wise Winner Parties- 2024, 2020, 2019, 2015, 2014, 2010 and 2009	3-11
	Administrative Setup (2011)	
3	District Sub-district Towns Villages Inhabited Villages Uninhabited Villages Village Panchayat Intermediate Panchayat	12-18
	Demographics (2011)	
4	Population Households Rural/Urban Population Villages by Population Size Sex Ratio (Total & 0-6 Years) Religious Population Social Population Literacy Rate	19-20
	Electoral Features	
5	Important Dates of Last Elections Held Electors by Gender Service Electors Voters Voters Turnout Polling Stations & Average Number of Electors per Polling Station Electors by Age Group Present Elected Representatives	21-26
	Historical Summary Election Results	
6	Vote Share of Major Parties Winning Margin (Number & Percentage Polarity of Parties Summary Result of Assembly Segment of Parliamentary Elections 2024, 2019, 2014, 2009, 2004 and 1999 Summary Result of Assembly Elections 2020, 2015, 2010, 2005 (Oct), 2005 (Feb), 2000, 1995, 1990, 1985, 1980 and 1977	27-46
	Polling Station Level Election Results	
7	Name and Number of Polling Station 2024, 2020, 2019, 2015, 2014, 2010 and 2009 Polling Station-wise Electors, Voters & Voters Turnout 2024, 2020, 2019, 2015, 2014, 2010 and 2009 Polling Station wise Elections Results 2024, 2020, 2019, 2015, 2014, 2010 and 2009	47-225
	Share of Assembly Constituency	
8	Share of Assembly Constituency - (Vidhan Sabha) in State, District and Parliamentary Constituency - (Lok Sabha)	226
	Socio-Economic Amenities (2011)	
9	Access to Administrative Units Agricultural, Manufacturing and Industrial Commodities Demographic Indicators Education Health & Manpower Drinking Water Supply Sanitation Entertainment and Recreations Infrastructure Power Food Allocation Distribution and Marketing of Agriculture Commodities Infrastructure Transport and Road Infrastructure Communication Banking and Financial Services Land Use Irrigation Source	228-242
10	Abbreviation & Sources	243-245
11	Disclaimer	246

Location & Political Map



Administrative Setup

List of Village Panchayat & Intermediate Panchayat (Block) Name - 2011

Village Name	Village Panchayat Name	Intermediate Panchayat Name
Arazi Az Rakbe Barhara	Arazi Az Rakbe Barhara	Babubarhi
Bagaul	Bagaul	Babubarhi
Bairia	Bairia	Babubarhi
Balirajpur	Balirajpur	Babubarhi
Balirajpur	Balirajpur	Babubarhi
Barail	Barail	Babubarhi
Bardaha	Bardaha	Babubarhi
Bardahi Barhara	Bardahi Barhara	Babubarhi
Barhara	Barhara	Babubarhi
Barhi	Barhi	Babubarhi
Barhmotra	Barhmotra	Ladania
Baruwar	Baruwar	Babubarhi
Basaha	Basaha	Babubarhi
Bauraha	Bauraha	Ladania
Bausi	Bausi	Babubarhi
Behta	Behta	Khajauli
Bela	Bela	Babubarhi
Bela	Bela	Babubarhi
Belahi	Belahi	Ladania
Bhakua	Bhakua	Khajauli
Bhatchaura	Bhatchaura	Babubarhi
Bhatgawan	Bhatgawan	Babubarhi
Bhojpatti	Bhojpatti	Babubarhi
Bhutaha	Bhutaha	Ladania
Bikram Sher	Bikram Sher	Babubarhi
Bishunpur	Bishunpur	Ladania
Bishunpur	Bishunpur	Babubarhi
Chandar Gobraura	Chandar Gobraura	Khajauli
Chandardih	Chandardih	Khajauli

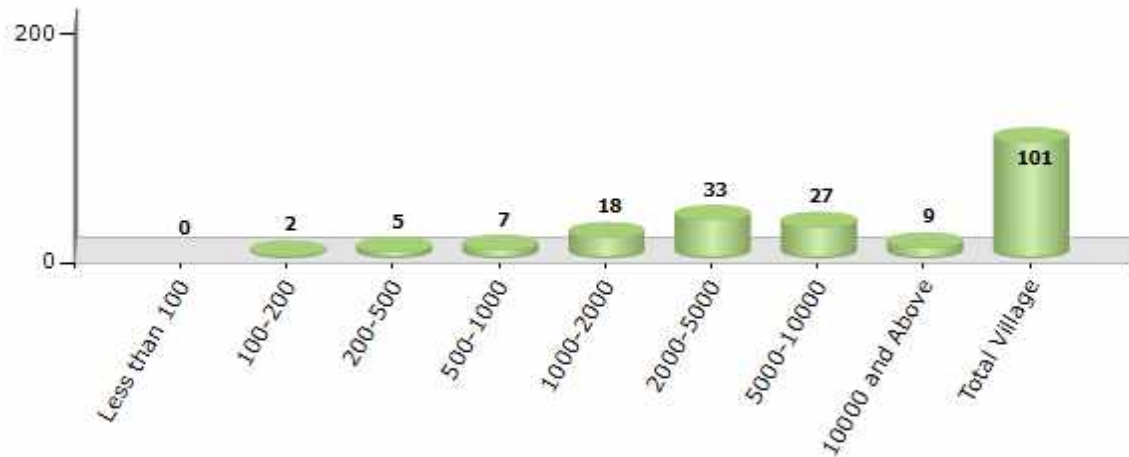
Contd....

Demographics

Number of Villages by Population Size - 2011

Less than 100	100-200	200-500	500-1000	1000-2000	2000-5000	5000-10000	10000 and Above	Total Village
0	2	5	7	18	33	27	9	101

Number of Villages by Population Size - 2011

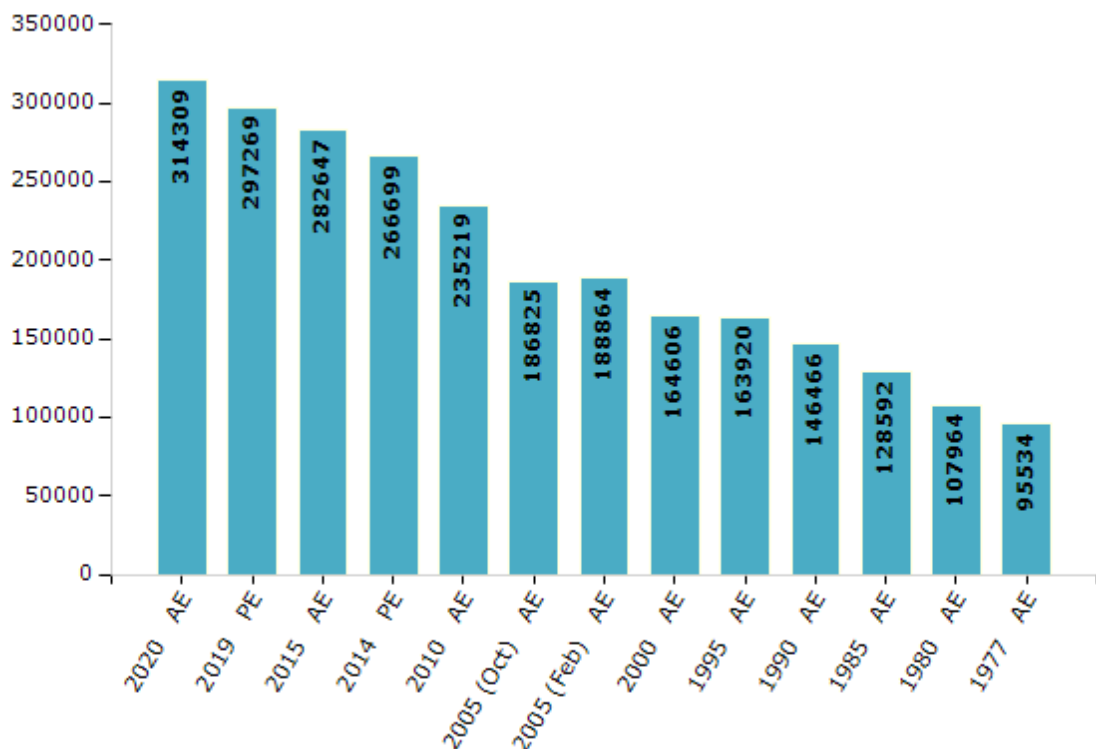


Electoral Features

Electors by Male & Female

Year	Male	Female	Others	Total	Year	Male	Female	Others	Total
2020 AE	165500	148776	33	314309	1995 AE	83265	80655	-	163920
2019 PE	156666	140585	18	297269	1990 AE	78895	67571	-	146466
2015 AE	149810	132832	5	282647	1985 AE	66856	61736	-	128592
2014 PE	143195	123504	0	266699	1980 AE	55314	52650	-	107964
2010 AE	125418	109801	0	235219	1977 AE	48255	47279	-	95534
2009 PE	-	-	-	-	1972 AE	-	-	-	-
2005 (Oct) AE	98541	88284	-	186825	1969 AE	-	-	-	-
2005 (Feb) AE	99710	89154	-	188864	1967 AE	-	-	-	-
2004 PE	-	-	-	-	1962 AE	-	-	-	-
2000 AE	85689	78917	-	164606	1957 AE	-	-	-	-
1999 PE	-	-	-	-	1952 AE	-	-	-	-

Number of Electors



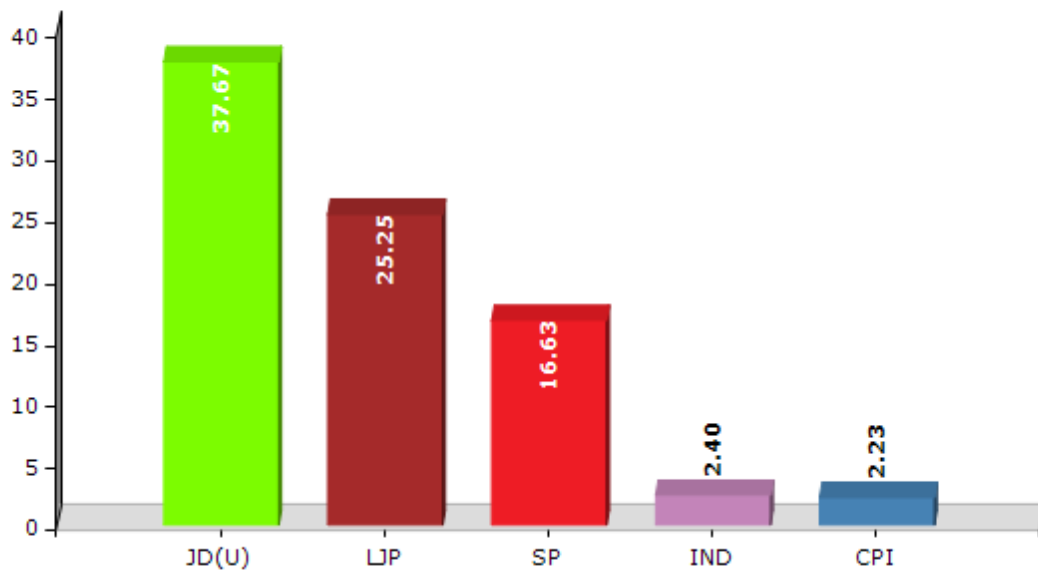
Note : AE : Assembly Election, PE : Assembly Segment of Parliamentary Election

Historical Summary Election Results

Summary Result of Assembly Election - 2015

Candidate Name	Party	Votes	Votes %
Kapil Deo Kamat	JD(U)	61486	37.67
Binod Kumar Singh	LJP	41219	25.25
Uma Kant Yadav	SP	27153	16.63
Shiv Sundar Kamat	IND	3920	2.4
Surya Narayan Mahto	CPI	3635	2.23
Vishwanath Roy	IND	3404	2.09
Vijay Kumar Singh	IND	3332	2.04
Dilip Kumar Sharma	IND	3328	2.04
Rita Devi	BSP	2105	1.29
S.N. Jha	AKBMP	1591	0.97
Meena Devi	ABHM	1335	0.82
Dilip Kumar Jha	RaJPa	1328	0.81
Brajendra Jha	HCP	1264	0.77
	NOTA	8134	4.98

Votes Percentage of Top Parties - 2015



Polling Station Level Election Results

Number and Name of Polling Stations (PS) (2020)

Number of Polling Stations	Name of Polling Stations	Number of Polling Stations	Name of Polling Stations
1	Middle School,Jogiya,Baya Bhag	15	Upgrade Middle School Mahuliya Baya Bhag
2	Middle School,Jogiya,Daya Bhag	16	Prathmika Vidyalay,Donabari
2A	Middle School,Jogiya,Daya Bhag	16A	Prathmika Vidyalay,Donabari
3	High School,Padma,Daya Bhag	17	Primary Maqtab,Chhapki
3A	High School,Padma,Daya Bhag	18	Community Building Mahatha
4	High School,Padma,South Bhag	19	Primary School Mahatha Harijan Tol Daya Bhag
5	High School,Padma,Baya Bhag	20	Primary School Mahatha Harijan Tol Baya Bhag
5A	High School,Padma,Baya Bhag	21	Middle School,Mahatha Daya Bhag
6	High School,Padma,Center Bhag	22	Middle School,Mahatha Baya Bhag
7	Middle School,Padma,Daya Bhag	23	Girls Middle School,Ladniya,Baya Bhag
7A	Middle School,Padma,Daya Bhag	23A	Girls Middle School,Ladniya,Baya Bhag
8	Middle School,Padma,Baya Bhag	24	Girls Middle School,Ladaniya,Daya Bhag
8A	Middle School,Padma,Baya Bhag	24A	Girls Middle School,Ladaniya,Daya Bhag
9	Upgrade Middle School,Motanaje Baya Bhag	25	Upgrade Middle School,Lakshminiya,Baya Bhag
9A	Upgrade Middle School,Motanaje Baya Bhag	25A	Upgrade Middle School,Lakshminiya,Baya Bhag
10	Upgrade Middle School,Janaki Nagar Daya Bhag	26	Upgrade Middle School,Lakshminiya,Middle Bhag
10A	Upgrade Middle School,Janaki Nagar Daya Bhag	27	Upgrade Middle School,Lakshminiya,Daya Bhag
11	Middle School,Pathalagadha Daya Bhag	28	Upgrade Middle School,Jhalaun Baya Bhag
12	Middle School,Pathalagadha Baya Bhag	29	Upgrade Middle School,Jhalaun Daya Bhag
13	Upgrade Middle School,Mahuliya Daya Bhag	30	Upgrade Middle School,Bhagwatipur
14	Upgrade Middle School,Mahuliya Middle Bhag	30A	Upgrade Middle School,Bhagwatipur

Contd....

Polling Station Level Election Results

Polling Station-wise Votes Secured by Overall Top Five Parties in Babubarhi Assembly in Assembly Election (AE) under Jhanjharpur Parliamentary Constituency in Bihar (2020)

Number of Polling Station	Winner - Mina Kumari (JD(U))	Runner-up - Umakant Yadav (RJD)	3rd - Mahendra Prasad Singh (RLSP)	4th - Amar Nath Prasad (LJP)	5th - Shiv Nandan Mandal (VPI)	NOTA	Other	Total Votes Secured
25A	196	38	7	8	7	9	42	307
26	251	50	19	37	7	8	45	417
27	245	47	16	8	0	6	23	345
28	262	173	30	59	14	20	45	603
29	246	56	9	50	2	9	43	415
30	16	433	3	12	21	4	20	509
30A	145	148	10	15	15	29	34	396
31	108	245	8	9	8	5	16	399
31A	93	128	6	0	2	3	7	239
32	227	240	11	18	3	4	31	534
33	256	73	11	16	6	7	28	397
33A	45	109	3	56	14	9	5	241
34	61	222	16	37	15	10	24	385
35	146	106	117	3	6	23	33	434
36	185	261	131	8	8	11	16	620
37	53	367	21	39	13	9	18	520
38	260	100	38	27	12	31	60	528
39	218	97	15	5	5	4	39	383
39A	176	71	22	5	14	13	47	348
40	287	149	8	8	8	5	38	503
41	249	296	11	11	15	22	65	669
42	156	389	19	15	28	15	58	680
43	92	252	9	17	5	2	15	392
43A	165	139	9	4	6	11	24	358
44	285	139	37	39	10	21	47	578
45	169	257	30	21	10	19	45	551
46	236	285	10	3	14	12	27	587
46A	49	210	1	6	4	8	7	285
47	296	153	80	11	7	12	35	594
48	216	76	22	12	7	3	13	349
49	153	262	80	12	13	22	38	580
50	189	127	216	17	17	30	46	642
51	183	113	79	14	7	18	33	447
51A	164	80	17	10	4	9	28	312
52	157	153	34	10	8	12	70	444

Contd....

Polling Station Level Election Results

Winner, Runner-up and 3rd Party Position & Winning Margin According to Polling Stations in Babubarhi Assembly in Assembly Election (AE) under Jhanjharpur Parliamentary Constituency in Bihar (2020)

Polling Station Number	Winner Party	Winner Votes (%)	Runner-up Party	Runner-up Votes (%)	Winning Margin Votes (%)	Third Party	Third Party Votes (%)	Other Votes (%)
52A	JD(U)	113 (44.49)	RJD	98 (38.58)	15 (5.91)	RLSP	12 (4.72)	31 (12.2)
53	JD(U)	165 (37.41)	RJD	138 (31.29)	27 (6.12)	RLSP	46 (10.43)	92 (20.86)
54	JD(U)	181 (39.43)	RJD	120 (26.14)	61 (13.29)	RLSP	87 (18.95)	71 (15.47)
55	JD(U)	80 (35.4)	RJD	40 (17.7)	40 (17.7)	RLSP	40 (17.7)	66 (29.2)
55A	JD(U)	174 (37.42)	RJD	142 (30.54)	32 (6.88)	RLSP	75 (16.13)	74 (15.91)
56	RJD	393 (70.05)	JD(U)	70 (12.48)	323 (57.57)	VPI	18 (3.21)	80 (14.26)
56A	JD(U)	128 (41.29)	RJD	119 (38.39)	9 (2.9)	RLSP	15 (4.84)	48 (15.48)
57	JD(U)	163 (49.85)	RJD	94 (28.75)	69 (21.1)	RLSP	50 (15.29)	20 (6.12)
57A	JD(U)	170 (37.44)	RLSP	120 (26.43)	50 (11.01)	RJD	104 (22.91)	60 (13.22)
58	JD(U)	223 (45.51)	RJD	173 (35.31)	50 (10.2)	RLSP	21 (4.29)	73 (14.9)
58A	JD(U)	227 (62.36)	LJP	55 (15.11)	172 (47.25)	RJD	20 (5.49)	62 (17.03)
59	JD(U)	272 (58.75)	RJD	128 (27.65)	144 (31.1)	RLSP	18 (3.89)	45 (9.72)
59A	RJD	277 (75.68)	JD(U)	57 (15.57)	220 (60.11)	VPI	13 (3.55)	19 (5.19)
60	RJD	573 (85.91)	JD(U)	21 (3.15)	552 (82.76)	LJP	17 (2.55)	56 (8.4)
61	RJD	346 (50.51)	JD(U)	240 (35.04)	106 (15.47)	RLSP	20 (2.92)	79 (11.53)
62	JD(U)	239 (53.47)	RJD	135 (30.2)	104 (23.27)	IND (MNR)	17 (3.8)	56 (12.53)
63	JD(U)	190 (45.02)	RJD	100 (23.7)	90 (21.32)	LJP	60 (14.22)	72 (17.06)
64	JD(U)	249 (53.32)	RJD	99 (21.2)	150 (32.12)	LJP	49 (10.49)	70 (14.99)
64A	JD(U)	203 (51.13)	RJD	123 (30.98)	80 (20.15)	VPI	13 (3.27)	58 (14.61)
65	JD(U)	359 (78.04)	RLSP	40 (8.7)	319 (69.34)	RJD	20 (4.35)	41 (8.91)
65A	JD(U)	218 (54.23)	RJD	89 (22.14)	129 (32.09)	LJP	32 (7.96)	63 (15.67)
66	JD(U)	344 (61.43)	RJD	142 (25.36)	202 (36.07)	RLSP	16 (2.86)	58 (10.36)
67	JD(U)	261 (71.12)	RJD	74 (20.16)	187 (50.96)	LJP	8 (2.18)	24 (6.54)
67A	JD(U)	175 (58.92)	RJD	76 (25.59)	99 (33.33)	TPLRSP	7 (2.36)	39 (13.13)
68	JD(U)	280 (42.94)	RJD	271 (41.56)	9 (1.38)	RLSP	32 (4.91)	69 (10.58)
69	JD(U)	373 (63.76)	RJD	110 (18.8)	263 (44.96)	LJP	30 (5.13)	72 (12.31)
70	JD(U)	491 (73.72)	RJD	52 (7.81)	439 (65.91)	TPLRSP	29 (4.35)	94 (14.11)
71	JD(U)	493 (82.17)	TPLRSP	26 (4.33)	467 (77.84)	RJD	17 (2.83)	64 (10.67)
72	JD(U)	288 (53.93)	RJD	150 (28.09)	138 (25.84)	TPLRSP	21 (3.93)	75 (14.04)
72A	RJD	207 (42.86)	JD(U)	204 (42.24)	3 (0.62)	LJP	10 (2.07)	62 (12.84)
73	JD(U)	283 (57.52)	RJD	126 (25.61)	157 (31.91)	TPLRSP	14 (2.85)	69 (14.02)
74	RJD	191 (38.43)	JD(U)	168 (33.8)	23 (4.63)	LJP	27 (5.43)	111 (22.33)
74A	JD(U)	198 (51.3)	RJD	141 (36.53)	57 (14.77)	VPI	10 (2.59)	37 (9.59)
75	JD(U)	277 (64.42)	RJD	71 (16.51)	206 (47.91)	LJP	19 (4.42)	63 (14.65)
75A	JD(U)	219 (59.19)	RJD	50 (13.51)	169 (45.68)	RLSP	29 (7.84)	72 (19.46)

Contd....

Socio-Economic Amenities - Rural

Access to Education Facilities

Particulars	Number of Villages (% of Population)				
	Available	Not Available	If Not Available (Distance of Nearest Facility)		
			A	B	C
Govt. Primary School	98 (99)	4 (1)	3 (0)	1 (0)	0 (0)
Private Primary School	17 (23)	85 (77)	0 (0)	0 (0)	0 (0)
Govt. Middle School	64 (83)	38 (17)	24 (10)	14 (7)	0 (0)
Private Middle School	9 (13)	93 (87)	0 (0)	0 (0)	0 (0)
Govt. Secondary School	22 (29)	80 (71)	17 (12)	22 (24)	40 (34)
Private Secondary School	1 (1)	101 (99)	0 (0)	0 (0)	1 (2)
Govt. Senior Secondary School	9 (11)	93 (89)	0 (0)	8 (9)	85 (80)
Private Senior Secondary School	0 (0)	102 (100)	0 (0)	0 (0)	0 (0)
Govt. Arts and Science Degree College	6 (9)	96 (91)	4 (2)	12 (12)	42 (32)
Private Arts and Science Degree College	0 (0)	102 (100)	1 (3)	7 (7)	30 (36)
Govt. Engineering College	0 (0)	102 (100)	0 (0)	0 (0)	0 (0)
Private Engineering College	0 (0)	102 (100)	2 (2)	2 (6)	98 (92)
Govt. Medicine College	0 (0)	102 (100)	1 (1)	5 (2)	96 (97)
Private Medicine College	0 (0)	102 (100)	0 (0)	0 (0)	0 (0)
Govt. Management Institute	0 (0)	102 (100)	0 (0)	0 (0)	43 (38)
Private Management Institute	0 (0)	102 (100)	0 (0)	2 (1)	57 (61)
Govt. Polytechnic	0 (0)	102 (100)	0 (0)	0 (0)	102 (100)
Private Polytechnic	0 (0)	102 (100)	0 (0)	0 (0)	0 (0)
Govt. Vocational Training School/ITI	1 (2)	101 (98)	0 (0)	1 (0)	99 (95)
Private Vocational Training School/ITI	1 (2)	101 (98)	0 (0)	0 (0)	1 (3)
Govt. Non Formal Training Centre	2 (2)	100 (98)	1 (1)	4 (1)	88 (90)
Private Non Formal Training Centre	1 (1)	101 (99)	0 (0)	0 (0)	7 (5)
Govt. School For Disabled	0 (0)	102 (100)	0 (0)	0 (0)	101 (100)
Private School For Disabled	1 (0)	101 (100)	0 (0)	0 (0)	0 (0)
Government Others	1 (1)	101 (99)	0 (0)	0 (0)	22 (26)
Private Others	1 (1)	101 (99)	0 (0)	0 (0)	0 (0)

Note : Distance A : Less than 5 km; B : Between 5-10 km; C : 10+ km.; Source : Data Analysis is based on 2011 Census.

DISCLAIMER

The Terms of Use and Disclaimer of Datanet India Private Limited (hereinafter referred to as "Datanet") for use of this analysis report of **Babubarhi Assembly Constituency (Babubarhi Vidhan Sabha)** :-

1. **Assembly Factbook™** is a Registered Trade Mark owned by Datanet.
2. All the maps are sketched and graphical representation only and have not been drawn to the scale and also not to represent the actual geographical area or boundary of the unit.
3. The data for the aforesaid analysis is based on authentic sources and has been culled from the various publications of Census, CSO and NSSO for district and block level data, various central and state government departments, Central & State Elections Commissions and the concerned Returning Officers' releases, Electoral Rolls, Election results and allied publications, internal assessment, surveys, estimates and analysis. Therefore, certain adjustment of data at micro level may have been done to arrive closer to the macro data.
4. Data have been provided on an "As Is" and "As AVAILABLE" basis
5. The colours shown in the maps or diagram and charts of a particular party, alliance or AC are indicative and do not represent them.
6. This publication which includes maps, sheets, graphs and data would be the property under copyright of Datanet only. The user may use these for its internal study, analysis and research purposes. It's public display, re-selling or any commercial uses by the user are not allowed.
7. Datanet has taken due care and caution in compilation and processing of data and allied information, but does not guarantee the accuracy, adequacy or completeness of any information/analysis and will be not responsible for any errors or omissions or for the results obtained from the use of such information/analysis.
8. All the contents for the publication have been culled from various authentic sources and Datanet reasonably believes such sources to be reliable, but does not make any representations, express or implied as to the accuracy or fitness of use of such information. The information or contents of the information/analysis do not constitute advice and should not be relied upon in making (or refraining from making) any decision. Any reliance placed upon the information provided by Datanet is the sole responsibility and strictly at the user's risk.
9. In no event will Datanet be liable for any damages (including, without limitation, damages for loss of business projects, or loss of profits) arising in contract, tort or otherwise from the use of or inability to use any of its contents, or from any action taken (or refrained from being taken) as a result of using the analysis or any of its contents. Datanet its directors, owners, editors, officials, employees, distributor and agents or any associate will not be liable for any errors in the information contained or any consequences arising from the use of the contents of the provided information/analysis.
10. If any provision of these terms and conditions is held invalid or illegal or unenforceable for any reason by any court of competent jurisdiction, such provision shall be severed and the remainder of provisions of the terms and conditions shall continue in full force and effect as if the Term of Use had been executed with the invalid, illegal or unenforceable provision eliminated.
11. If there are any discrepancies in the information provided, please bring it to attention of Datanet for suitable rectification measures.

Buy Online This Complete Book At
Datanet India eBooks Store

www.indiastatpublications.com

or go directly at

[http://www.indiastatpublications.com/
Assembly_factbook/Bihar/Jhanjharpur/ Babubarhi](http://www.indiastatpublications.com/Assembly_factbook/Bihar/Jhanjharpur/Babubarhi)

 **india**stat**elections**

ISBN: 978-93-5313-036-7

