



Bihar

# Assembly Factbook™

Phulpharas Assembly Constituency



Key Electoral Data of Phulpharas  
Assembly Constituency (Vidhan Sabha)

Bihar

# Assembly Factbook™

Phulparas Assembly Constituency



Phulparas Vidhan Sabha

## **Editor & Director**

Dr. R.K. Thukral

## **Research Editor**

Dr. Shafeeq Rahman

## **Compiled, Researched and Published by Datanet India Pvt. Ltd.**

D-100, 1st Floor,

Okhla Industrial Area, Phase-I,  
New Delhi- 110020.

Ph.: 91-11- 43580781-84

Email : support@indiastatpublications.com

Website : www.indiastatelections.com

## **Online Book Store :**

www.indiastatpublications.com

**Report No. :** AFB/BR-039-0125

**ISBN :** 978-93-5313-160-9

**First Edition :** January, 2018

**Eighth Updated Edition :** January, 2025

**Price :** Rs. 11500/-

US\$ 310

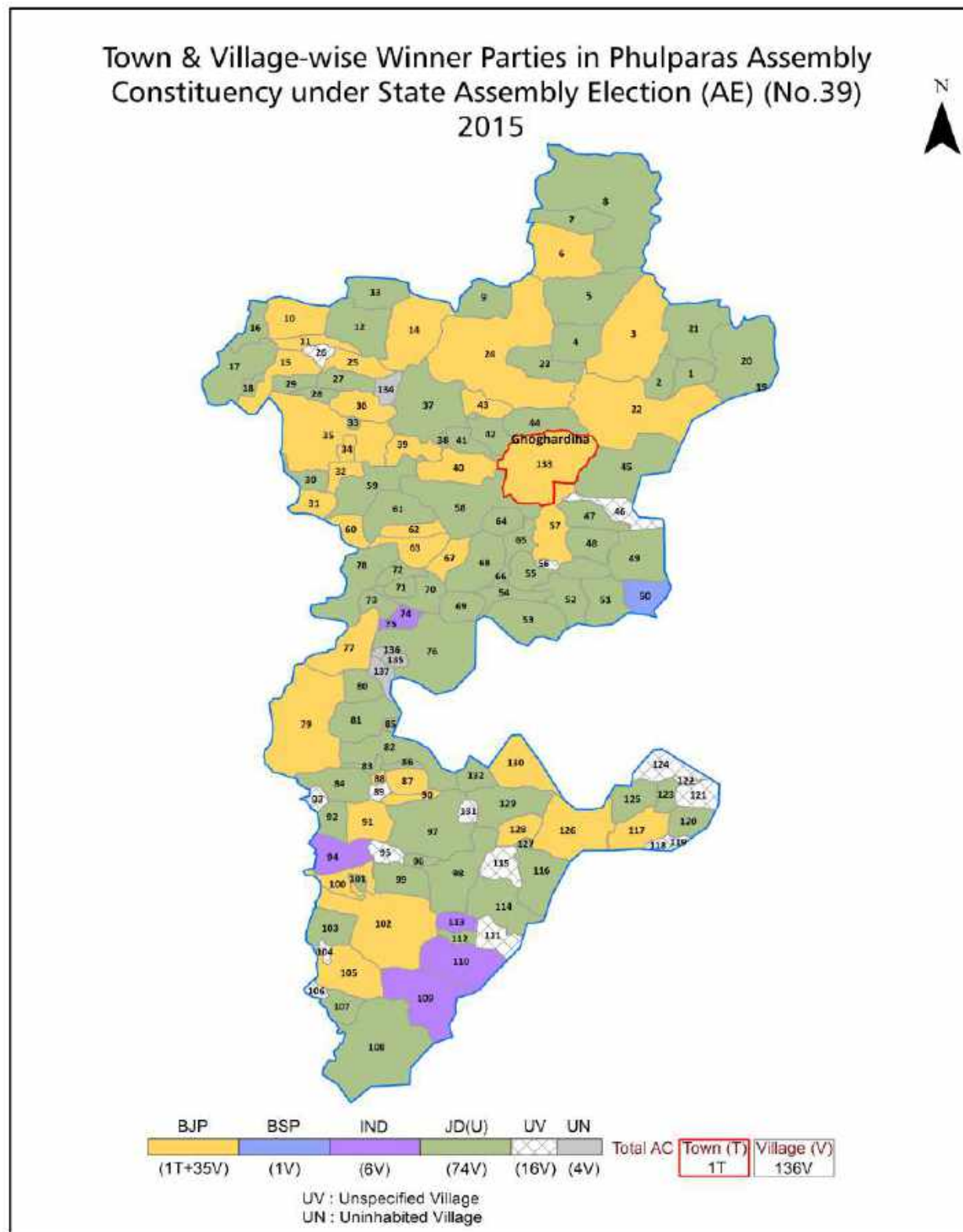
**© Datanet India Pvt. Ltd.**

All rights reserved. No part of this book may be reproduced, stored in a retrieval system or transmitted in any form or by any means, mechanical photocopying, photographing, scanning, recording or otherwise without the prior written permission of the publisher. Please refer to Disclaimer at page no. 270 for the use of this publication.

Printed in India

No.	Particulars	Page No.
	<b>Introduction</b>	
1	Assembly Constituency - (Vidhan Sabha) at a Glance   Features of Assembly as per Delimitation Commission of India (2008)	1-2
	<b>Location and Political Maps</b>	
2	Location Map   Boundaries of Assembly Constituency - (Vidhan Sabha) in District   Boundaries of Assembly Constituency under Parliamentary Constituency - (Lok Sabha)   Town & Village-wise Winner Parties- 2024, 2020, 2019, 2015, 2014, 2010 and 2009	3-11
	<b>Administrative Setup (2011)</b>	
3	District   Sub-district   Towns   Villages   Inhabited Villages   Uninhabited Villages   Village Panchayat   Intermediate Panchayat	12-19
	<b>Demographics (2011)</b>	
4	Population   Households   Rural/Urban Population   Towns and Villages by Population Size   Sex Ratio (Total & 0-6 Years)   Religious Population   Social Population   Literacy Rate	20-21
	<b>Electoral Features</b>	
5	Important Dates of Last Elections Held   Electors by Gender   Service Electors   Voters   Voters Turnout   Polling Stations & Average Number of Electors per Polling Station   Electors by Age Group   Present Elected Representatives	22-27
	<b>Historical Summary Election Results</b>	
6	Vote Share of Major Parties   Winning Margin (Number & Percentage)   Polarity of Parties   Summary Result of Assembly Segment of Parliamentary Elections 2024, 2019, 2014, 2009, 2004 and 1999   Summary Result of Assembly Elections 2020, 2015, 2010, 2005 (Oct), 2005 (Feb), 2000, 1995, 1990, 1985, 1980, 1977, 1972, 1969, 1967, 1962, 1957 and 1952	28-53
	<b>Polling Station Level Election Results</b>	
7	Name and Number of Polling Station 2024, 2020, 2019, 2015, 2014, 2010 and 2009   Polling Station-wise Electors, Voters & Voters Turnout 2024, 2020, 2019, 2015, 2014, 2010 and 2009   Polling Station wise Elections Results 2024, 2020, 2019, 2015, 2014, 2010 and 2009	54-249
	<b>Share of Assembly Constituency</b>	
8	Share of Assembly Constituency - (Vidhan Sabha) in State, District and Parliamentary Constituency - (Lok Sabha)	250
	<b>Socio-Economic Amenities (2011)</b>	
9	Access to Administrative Units   Agricultural, Manufacturing and Industrial Commodities   Demographic Indicators   Education   Health & Manpower   Drinking Water Supply   Sanitation   Entertainment and Recreations Infrastructure   Power   Food Allocation Distribution and Marketing of Agriculture Commodities Infrastructure   Transport and Road Infrastructure   Communication   Banking and Financial Services   Land Use   Irrigation Source	252-266
10	<b>Abbreviation &amp; Sources</b>	267-269
11	<b>Disclaimer</b>	270

## Location & Political Map



## Administrative Setup

### List of Village Panchayat & Intermediate Panchayat (Block) Name - 2011

Village Name	Village Panchayat Name	Intermediate Panchayat Name
Alola	Alola	Ghoghardiha
Amahi	Amahi	Ghoghardiha
Asurgarh	Asurgarh	Madhepur
Az Rakbe Desam	Az Rakbe Desam	Madhepur
Az Rakbe Mahindwar	Az Rakbe Mahindwar	Phulparas
Az Rakbe Pauni	Az Rakbe Pauni	Madhepur
Az Rakbe Sudai	Az Rakbe Sudai	Ghoghardiha
Az Rakbe Sudai	Az Rakbe Sudai	Ghoghardiha
Bachhauni	Bachhauni	Phulparas
Bagewa	Bagewa	Madhepur
Baika	Baika	Phulparas
Bairiahi	Bairiahi	Phulparas
Bakwa	Bakwa	Madhepur
Balthi	Balthi	Madhepur
Baranjhula	Baranjhula	Ghoghardiha
Barhampur	Barhampur	Ghoghardiha
Barhampur	Barhampur	Ghoghardiha
Barhi	Barhi	Phulparas
Barsham	Barsham	Madhepur
Basipatti	Basipatti	Madhepur
Baswari	Baswari	Ghoghardiha
Bath	Bath	Madhepur
Bathnaha	Bathnaha	Ghoghardiha
Behrari	Behrari	Ghoghardiha
Bela	Bela	Madhepur
Belmohan	Belmohan	Ghoghardiha
Betauna	Betauna	Madhepur
Bhabtiahi	Bhabtiahi	Ghoghardiha
Bhagta	Bhagta	Madhepur

Contd....

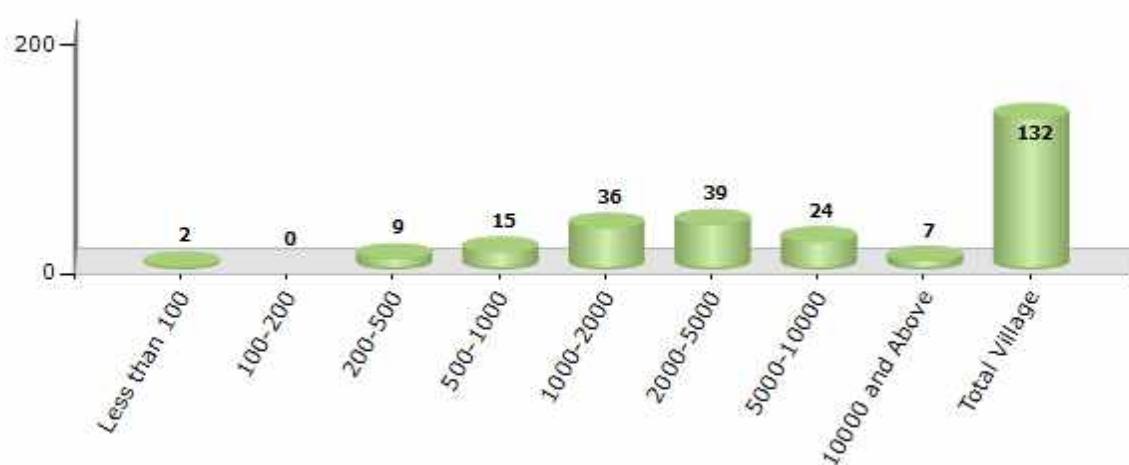


## Demographics

### Number of Villages by Population Size - 2011

Less than 100	100-200	200-500	500-1000	1000-2000	2000-5000	5000-10000	10000 and Above	Total Village
2	0	9	15	36	39	24	7	132

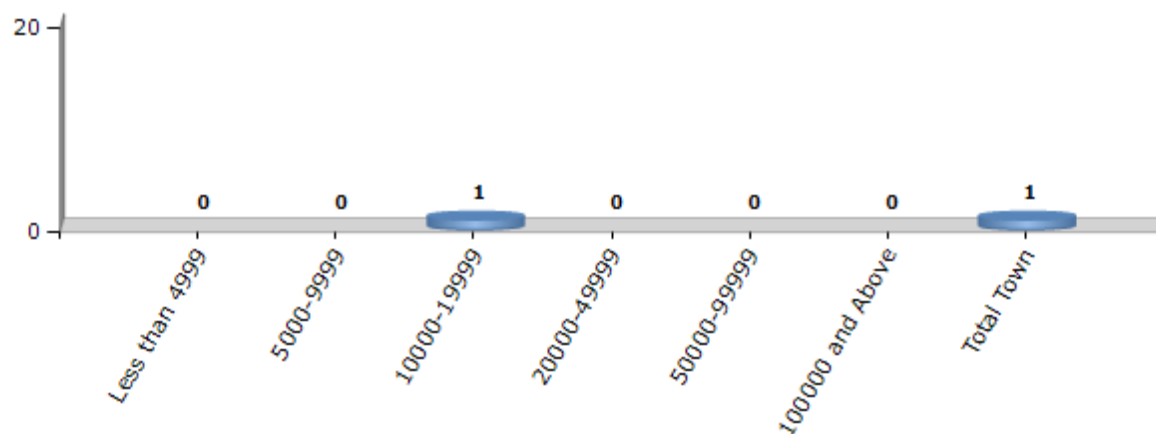
Number of Villages by Population Size - 2011



### Number of Towns by Population Size - 2011

Less than 4999	5000-9999	10000-19999	20000-49999	50000-99999	100000 and Above	Total Town
0	0	1	0	0	0	1

Number of Towns by Population Size - 2011

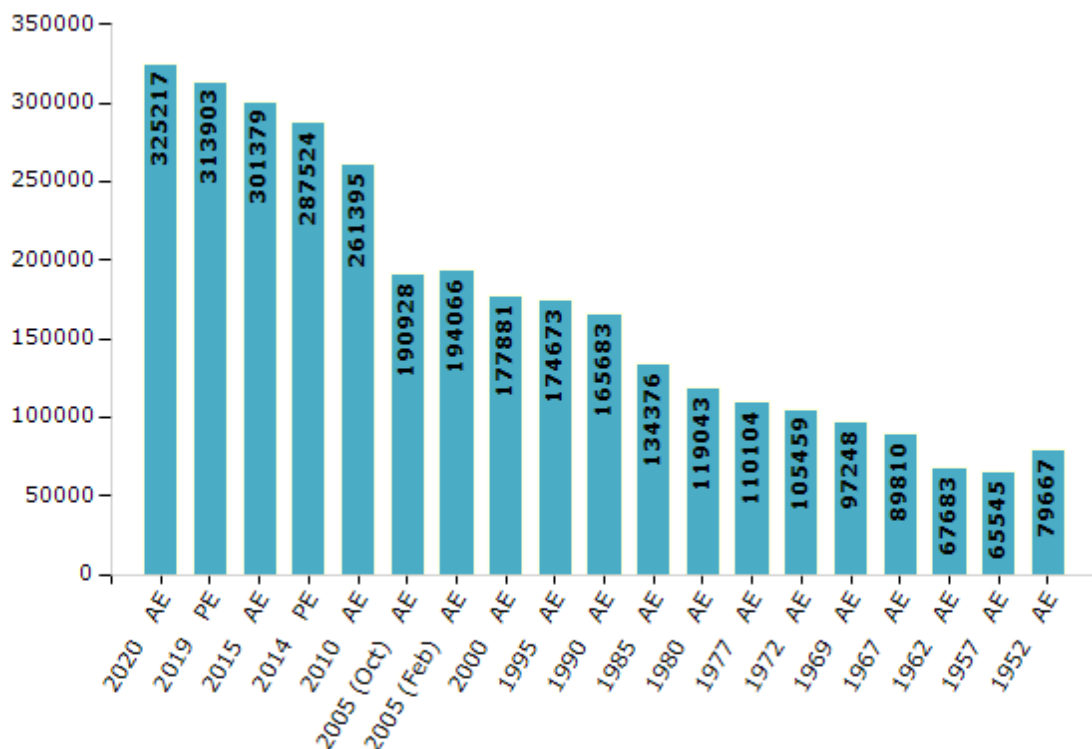


## Electoral Features

### Electors by Male & Female

Year	Male	Female	Others	Total	Year	Male	Female	Others	Total
2020 AE	170837	154370	10	325217	1995 AE	91373	83300	-	174673
2019 PE	164172	149723	8	313903	1990 AE	85016	80667	-	165683
2015 AE	157962	143411	6	301379	1985 AE	67036	67340	-	134376
2014 PE	154493	133031	0	287524	1980 AE	60533	58510	-	119043
2010 AE	140716	120679	0	261395	1977 AE	54931	55173	-	110104
2009 PE	-	-	-	-	1972 AE	51825	53634	-	105459
2005 (Oct) AE	101811	89117	-	190928	1969 AE	48025	49223	-	97248
2005 (Feb) AE	103054	91012	-	194066	1967 AE	-	-	-	89810
2004 PE	-	-	-	-	1962 AE	-	-	-	67683
2000 AE	91278	86603	-	177881	1957 AE	-	-	-	65545
1999 PE	-	-	-	-	1952 AE	-	-	-	79667

Number of Electors



**Note :** AE : Assembly Election, PE : Assembly Segment of Parliamentary Election

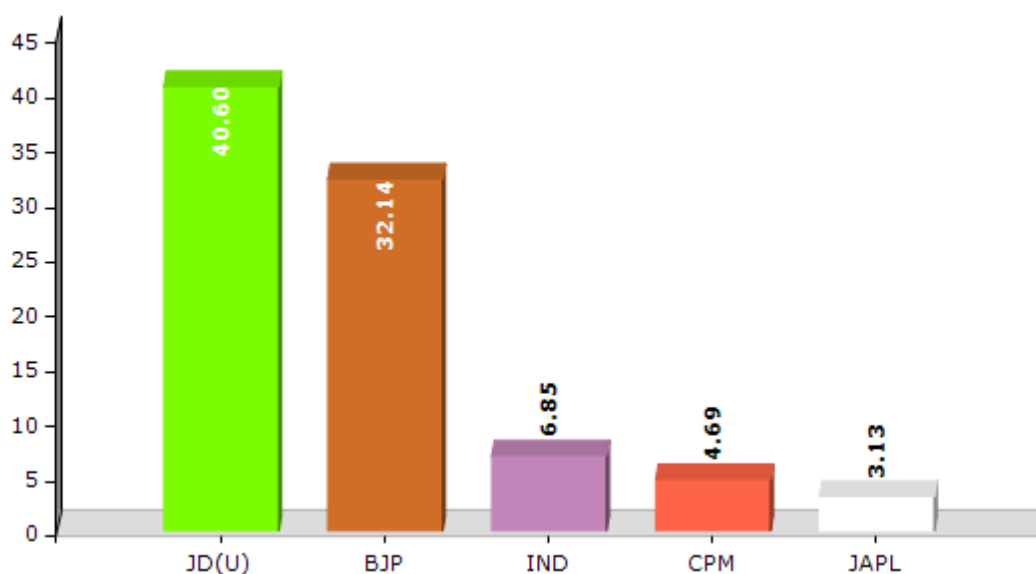


## Historical Summary Election Results

### Summary Result of Assembly Election - 2015

Candidate Name	Party	Votes	Votes %
Guljar Devi	JD(U)	64368	40.6
Ram Sundar Yadav	BJP	50953	32.14
Jyoti Jha	IND	10861	6.85
Umesh Kumar Roy	CPM	7431	4.69
Gauri Shankar Yadav	JAPL	4970	3.13
Ram Kumar Yadav	SP	3785	2.39
Durganand Mandal	BSP	2626	1.66
Shambhu Nath Mishra	HCP	2111	1.33
Aruna Nand Singh	IND	2065	1.3
Vijay Kumar Jha	AMiP	1493	0.94
Laxaman Prasad Yadav	BMtrP	1109	0.7
Ram Prasad Chaupal	JKNPP	1005	0.63
	NOTA	5778	3.64

Votes Percentage of Top Parties - 2015



## Polling Station Level Election Results

### Number and Name of Polling Stations (PS) (2020)

Number of Polling Stations	Name of Polling Stations	Number of Polling Stations	Name of Polling Stations
1	Madhya Vidyalay,Fulakahi Daya Bhag	15	Shri Krishan Uchcha Vidyalay Siswabarahi Daya Bhag
1A	Madhya Vidyalay,Fulakahi Daya Bhag	16	Sri Krishna Uchcha Vidhyalay Siswabarhi Baya Bhag
2	Madhya Vidyalay,Fulakahi Baya Bhag	17	Prathamik Vidyalay,Fulaparas Pashchim Tola Purab Bhag
3	Madhya Vidyalay,Fulakahi Visanapur	17A	Prathamik Vidyalay,Fulaparas Pashchim Tola Purab Bhag
4	Madhya Vidyalay,Mahathaur Khurd Baya Bhag	18	Prathamik Vidyalay,Fulaparas Pashchim Bhag
4A	Madhya Vidyalay,Mahathaur Khurd Baya Bhag	18A	Prathamik Vidyalay,Fulaparas Pashchim Bhag
5	Prathamik Vidyalay,Dhatta Tol	19	Kanya Prathamik Vidyalay,Fulaparas Bajar Daya Bhag
6	Panchayat Bhavan,Mahathaur Khurd	19A	Kanya Prathamik Vidyalay,Fulaparas Bajar Daya Bhag
6A	Panchayat Bhavan,Mahathaur Khurd	20	Utkramit Madhya Vidyalay,Danratola Fulparas Uttar Bhag
7	Utkramit Madhya Vidyalay,Hanumananagar Baya Bhag	20A	Utkramit Madhya Vidyalay,Danratola Fulparas Uttar Bhag
7A	Utkramit Madhya Vidyalay,Hanumananagar Baya Bhag	21	Utkramit Madhya Vidyalay Danaratoal Phulparas Dakshin Bhag
8	Utkarmit Madhay Vidyalay,Murali Daya Bhag	21A	Utkramit Madhya Vidyalay Danaratoal Phulparas Dakshin Bhag
8A	Utkarmit Madhay Vidyalay,Murali Daya Bhag	22	Prathamik Vidyalay,Danaratol Ward 4 Fulparas
9	Utkramit Madhya Vidyalay,Murali Baya Bhag	23	Madhya Vidyalay,Goragama Baya Bhag
10	Utkramit Madhya Vidyalay,Dhaunsahi Daya Bhag	23A	Madhya Vidyalay,Goragama Baya Bhag
11	Utkramit Madhya Vidhyalay Dhausahi Baya Bhag	24	Madhya Vidyalay,Gorgama Daya Bhag
11A	Utkramit Madhya Vidyalay,Bhapatiyahi Daya Bhag	25	Utkramit Madhya Vidyalay,Nanapatti Daya Bhag
12	Harijan Dalan Navatol	26	Utkramit Madhya Vidhyalay Nanpatti Baya Bhag
13	Utkramit Madhya Vidyalay,Navtol Barahi	27	Utkramit Madhya Vidyalay,Ramanagar
14	Prathamik Vidyalay,Chataratol Barahi Baya Bhag	27A	Utkramit Madhya Vidyalay,Ramanagar
14A	Prathamik Vidyalay,Chataratol Barahi Baya Bhag	28	Madhya Vidyalay,Suriyahi Utar Bhag

Contd....

## Polling Station Level Election Results

### Polling Station-wise Votes Secured by Overall Top Five Parties in Phulparas Assembly in Assembly Election (AE) under Jhanjharpur Parliamentary Constituency in Bihar (2020)

Number of Polling Station	Winner - Sheela Kumari (JD(U))	Runner-up - Kripanath Pathak (INC)	3rd - Binod Kumar Singh (LJP)	4th - Gulajar Devi (IND)	5th - Gauri Shankar Yadav (JAPL)	NOTA	Other	Total Votes Secured
23A	214	83	7	0	1	3	15	323
24	378	30	2	30	4	7	39	490
25	65	259	14	5	7	12	53	415
26	169	235	6	10	11	9	82	522
27	28	153	5	6	1	18	171	382
27A	31	33	0	2	2	5	227	300
28	186	124	3	16	10	3	53	395
28A	136	59	2	2	8	3	50	260
29	102	55	4	3	2	8	32	206
29A	194	49	5	4	6	11	95	364
30	210	56	7	5	22	15	85	400
31	160	19	2	35	61	0	34	311
32	173	62	10	2	10	8	54	319
32A	148	43	8	2	7	4	31	243
33	89	146	3	5	12	4	41	300
34	28	312	64	13	5	17	70	509
35	172	200	16	11	12	21	48	480
36	135	231	25	25	12	19	73	520
37	191	95	74	2	5	11	55	433
38	97	319	18	19	12	9	73	547
39	37	182	2	7	8	7	101	344
40	179	140	10	7	23	15	218	592
41	85	238	5	12	10	12	90	452
42	185	117	29	20	4	13	40	408
42A	100	115	9	1	3	13	56	297
43	172	136	40	6	6	7	43	410
44	165	58	30	16	0	2	10	281
44A	114	38	14	3	1	4	27	201
45	195	98	57	19	4	3	60	436
45A	69	154	35	8	1	3	14	284
46	157	53	171	13	5	3	43	445
46A	97	103	79	6	1	9	48	343
47	163	28	139	47	9	8	32	426
47A	89	32	82	2	2	2	24	233
48	93	40	162	6	4	6	178	489

Contd....

## Polling Station Level Election Results

**Winner, Runner-up and 3rd Party Position & Winning Margin According to Polling Stations in Phulparas Assembly in Assembly Election (AE) under Jhanjharpur Parliamentary Constituency in Bihar (2020)**

Polling Station Number	Winner Party	Winner Votes (%)	Runner-up Party	Runner-up Votes (%)	Winning Margin Votes (%)	Third Party	Third Party Votes (%)	Other Votes (%)
48A	LJP	68 (32.08)	TPLRSP	50 (23.58)	18 (8.5)	JD(U)	34 (16.04)	60 (28.3)
49	INC	173 (34.33)	LJP	155 (30.75)	18 (3.58)	JD(U)	63 (12.5)	113 (22.42)
49A	INC	190 (52.78)	LJP	56 (15.56)	134 (37.22)	JD(U)	50 (13.89)	64 (17.78)
50	JD(U)	217 (60.61)	INC	47 (13.13)	170 (47.48)	IND (SKS)	29 (8.1)	65 (18.16)
50A	JD(U)	143 (57.66)	LJP	32 (12.9)	111 (44.76)	INC	20 (8.06)	53 (21.37)
51	INC	207 (48.59)	JD(U)	126 (29.58)	81 (19.01)	LJP	32 (7.51)	61 (14.32)
52	JD(U)	208 (41.6)	INC	120 (24)	88 (17.6)	IND (GD)	110 (22)	62 (12.4)
52A	JD(U)	215 (58.9)	INC	117 (32.05)	98 (26.85)	IND (GD)	11 (3.01)	22 (6.03)
53	JD(U)	165 (29.36)	IND (GD)	156 (27.76)	9 (1.6)	INC	153 (27.22)	88 (15.66)
54	INC	120 (39.22)	JD(U)	92 (30.07)	28 (9.15)	IND (GD)	62 (20.26)	32 (10.46)
55	INC	452 (88.11)	LJP	26 (5.07)	426 (83.04)	IND (HNK)	7 (1.36)	28 (5.46)
55A	INC	293 (93.61)	LJP	6 (1.92)	287 (91.69)	IND (GD)	2 (0.64)	12 (3.83)
56	JD(U)	153 (42.38)	INC	74 (20.5)	79 (21.88)	IND (GD)	50 (13.85)	84 (23.27)
56A	JD(U)	130 (54.62)	INC	27 (11.34)	103 (43.28)	IND (GD)	18 (7.56)	63 (26.47)
57	JD(U)	124 (33.42)	INC	68 (18.33)	56 (15.09)	LJP	68 (18.33)	111 (29.92)
57A	JD(U)	105 (47.95)	LJP	28 (12.79)	77 (35.16)	INC	27 (12.33)	59 (26.94)
58	JD(U)	206 (59.54)	LJP	45 (13.01)	161 (46.53)	IND (GD)	25 (7.23)	70 (20.23)
58A	JD(U)	178 (66.67)	IND (GD)	26 (9.74)	152 (56.93)	LJP	25 (9.36)	38 (14.23)
59	JD(U)	201 (44.47)	INC	181 (40.04)	20 (4.43)	JAPL	17 (3.76)	53 (11.73)
59A	JD(U)	191 (61.41)	INC	86 (27.65)	105 (33.76)	LJP	10 (3.22)	24 (7.72)
60	JD(U)	261 (66.58)	INC	39 (9.95)	222 (56.63)	IND (GD)	29 (7.4)	63 (16.07)
61	INC	209 (56.33)	JD(U)	111 (29.92)	98 (26.41)	IND (VK)	8 (2.16)	43 (11.59)
61A	INC	127 (49.22)	JD(U)	100 (38.76)	27 (10.46)	LJP	8 (3.1)	23 (8.91)
62	INC	310 (50.57)	JD(U)	200 (32.63)	110 (17.94)	LJP	19 (3.1)	84 (13.7)
63	INC	71 (62.28)	JD(U)	30 (26.32)	41 (35.96)	LJP	3 (2.63)	10 (8.77)
64	JD(U)	146 (48.67)	INC	87 (29)	59 (19.67)	LJP	13 (4.33)	54 (18)
64A	JD(U)	106 (57.92)	INC	55 (30.05)	51 (27.87)	IND (GD)	6 (3.28)	16 (8.74)
65	JD(U)	289 (60.59)	INC	93 (19.5)	196 (41.09)	IND (SKS)	23 (4.82)	72 (15.09)
66	JD(U)	246 (78.1)	INC	17 (5.4)	229 (72.7)	LJP	15 (4.76)	37 (11.75)
67	JD(U)	359 (70.53)	INC	30 (5.89)	329 (64.64)	LJP	29 (5.7)	91 (17.88)
67A	JD(U)	200 (61.73)	INC	37 (11.42)	163 (50.31)	IND (VK)	20 (6.17)	67 (20.68)
68	JD(U)	253 (61.11)	INC	45 (10.87)	208 (50.24)	IND (SKS)	30 (7.25)	86 (20.77)
68A	JD(U)	151 (67.41)	INC	32 (14.29)	119 (53.12)	LJP	8 (3.57)	33 (14.73)
69	JD(U)	260 (54.51)	INC	95 (19.92)	165 (34.59)	LJP	22 (4.61)	100 (20.96)
69A	JD(U)	137 (42.28)	INC	117 (36.11)	20 (6.17)	LJP	20 (6.17)	50 (15.43)

Contd....

## Socio-Economic Amenities - Rural

### Access to Education Facilities

Particulars	Number of Villages (% of Population)				
	Available	Not Available	If Not Available (Distance of Nearest Facility)		
			A	B	C
Govt. Primary School	126 (100)	6 (0)	5 (0)	1 (0)	0 (0)
Private Primary School	10 (19)	122 (81)	0 (0)	0 (0)	0 (0)
Govt. Middle School	69 (78)	63 (22)	44 (18)	7 (1)	2 (0)
Private Middle School	3 (1)	129 (99)	6 (1)	1 (0)	0 (0)
Govt. Secondary School	16 (24)	116 (76)	11 (8)	5 (2)	98 (65)
Private Secondary School	4 (10)	128 (90)	0 (0)	1 (0)	0 (0)
Govt. Senior Secondary School	14 (25)	118 (75)	4 (2)	44 (23)	68 (49)
Private Senior Secondary School	6 (11)	126 (89)	0 (0)	0 (0)	1 (1)
Govt. Arts and Science Degree College	4 (13)	128 (87)	9 (6)	26 (16)	56 (43)
Private Arts and Science Degree College	1 (6)	131 (94)	0 (0)	7 (3)	30 (18)
Govt. Engineering College	0 (0)	132 (100)	0 (0)	0 (0)	0 (0)
Private Engineering College	0 (0)	132 (100)	0 (0)	4 (3)	128 (97)
Govt. Medicine College	0 (0)	132 (100)	1 (0)	5 (4)	126 (96)
Private Medicine College	0 (0)	132 (100)	0 (0)	0 (0)	0 (0)
Govt. Management Institute	0 (0)	132 (100)	0 (0)	1 (0)	76 (62)
Private Management Institute	0 (0)	132 (100)	0 (0)	5 (4)	50 (33)
Govt. Polytechnic	1 (2)	131 (98)	0 (0)	6 (7)	124 (91)
Private Polytechnic	0 (0)	132 (100)	0 (0)	0 (0)	1 (0)
Govt. Vocational Training School/ITI	2 (1)	130 (99)	4 (3)	21 (22)	103 (71)
Private Vocational Training School/ITI	1 (3)	131 (97)	0 (0)	0 (0)	1 (0)
Govt. Non Formal Training Centre	3 (1)	129 (99)	0 (0)	4 (5)	105 (76)
Private Non Formal Training Centre	9 (8)	123 (92)	0 (0)	1 (4)	11 (7)
Govt. School For Disabled	0 (0)	132 (100)	0 (0)	1 (2)	130 (97)
Private School For Disabled	1 (1)	131 (99)	0 (0)	0 (0)	0 (0)
Government Others	0 (0)	132 (100)	1 (0)	0 (0)	19 (17)
Private Others	3 (2)	129 (98)	0 (0)	0 (0)	0 (0)

Note : Distance A : Less than 5 km; B : Between 5-10 km; C : 10+ km.; Source : Data Analysis is based on 2011 Census.

## DISCLAIMER

The Terms of Use and Disclaimer of Datanet India Private Limited (hereinafter referred to as "Datanet") for use of this analysis report of **Phulparas Assembly Constituency (Phulparas Vidhan Sabha)** :-

1. **Assembly Factbook™** is a Registered Trade Mark owned by Datanet.
2. All the maps are sketched and graphical representation only and have not been drawn to the scale and also not to represent the actual geographical area or boundary of the unit.
3. The data for the aforesaid analysis is based on authentic sources and has been culled from the various publications of Census, CSO and NSSO for district and block level data, various central and state government departments, Central & State Elections Commissions and the concerned Returning Officers' releases, Electoral Rolls, Election results and allied publications, internal assessment, surveys, estimates and analysis. Therefore, certain adjustment of data at micro level may have been done to arrive closer to the macro data.
4. Data have been provided on an "As Is" and "As AVAILABLE" basis
5. The colours shown in the maps or diagram and charts of a particular party, alliance or AC are indicative and do not represent them.
6. This publication which includes maps, sheets, graphs and data would be the property under copyright of Datanet only. The user may use these for its internal study, analysis and research purposes. It's public display, re-selling or any commercial uses by the user are not allowed.
7. Datanet has taken due care and caution in compilation and processing of data and allied information, but does not guarantee the accuracy, adequacy or completeness of any information/analysis and will be not responsible for any errors or omissions or for the results obtained from the use of such information/analysis.
8. All the contents for the publication have been culled from various authentic sources and Datanet reasonably believes such sources to be reliable, but does not make any representations, express or implied as to the accuracy or fitness of use of such information. The information or contents of the information/analysis do not constitute advice and should not be relied upon in making (or refraining from making) any decision. Any reliance placed upon the information provided by Datanet is the sole responsibility and strictly at the user's risk.
9. In no event will Datanet be liable for any damages (including, without limitation, damages for loss of business projects, or loss of profits) arising in contract, tort or otherwise from the use of or inability to use any of its contents, or from any action taken (or refrained from being taken) as a result of using the analysis or any of its contents. Datanet its directors, owners, editors, officials, employees, distributor and agents or any associate will not be liable for any errors in the information contained or any consequences arising from the use of the contents of the provided information/analysis.
10. If any provision of these terms and conditions is held invalid or illegal or unenforceable for any reason by any court of competent jurisdiction, such provision shall be severed and the remainder of provisions of the terms and conditions shall continue in full force and effect as if the Term of Use had been executed with the invalid, illegal or unenforceable provision eliminated.
11. If there are any discrepancies in the information provided, please bring it to attention of Datanet for suitable rectification measures.



**Buy Online This Complete Book At  
Datanet India eBooks Store**

**[www.indiastatpublications.com](http://www.indiastatpublications.com)**

**or go directly at**

**[http://www.indiastatpublications.com/  
Assembly\\_factbook/Bihar/Jhanjharpur/ Phulparas](http://www.indiastatpublications.com/Assembly_factbook/Bihar/Jhanjharpur/Phulparas)**

 **indiaSTAT**elections

ISBN : 978-93-5313-160-9



9 789353 131609