



Bihar

Assembly Factbook™

Rajnagar Assembly Constituency



Key Electoral Data of Rajnagar
Assembly Constituency (Vidhan Sabha)

Bihar

Assembly Factbook™

Rajnagar Assembly Constituency



Rajnagar Vidhan Sabha

Editor & Director

Dr. R.K. Thukral

Research Editor

Dr. Shafeeq Rahman

Compiled, Researched and Published by Datanet India Pvt. Ltd.

D-100, 1st Floor,

Okhla Industrial Area, Phase-I,
New Delhi- 110020.

Ph.: 91-11- 43580781-84

Email : support@indiastatpublications.com

Website : www.indiastatelections.com

Online Book Store :

www.indiastatpublications.com

Report No. : AFB/BR-037-0125

ISBN : 978-93-5313-171-5

First Edition : January, 2018

Eighth Updated Edition : January, 2025

Price : Rs. 11500/-

US\$ 310

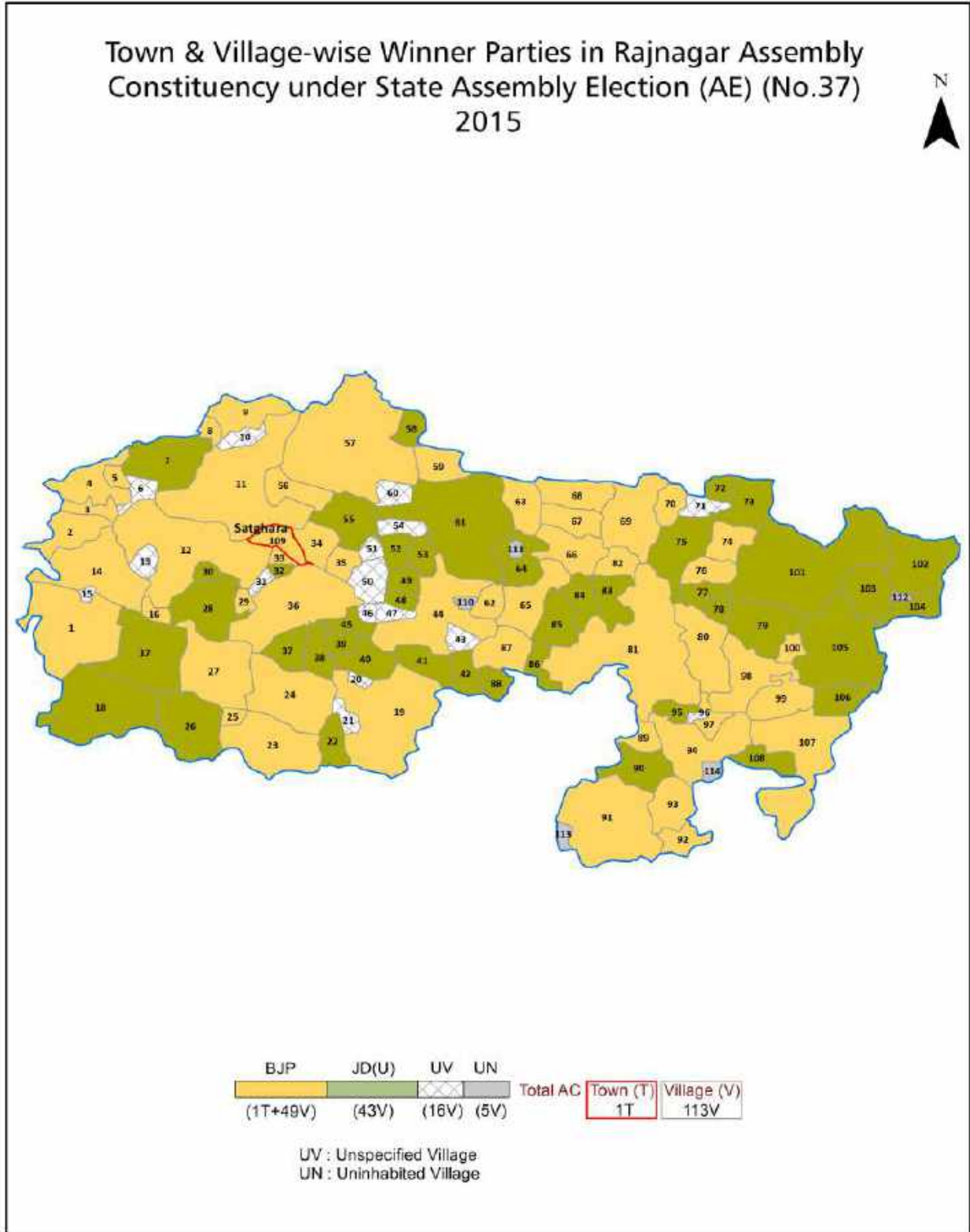
© Datanet India Pvt. Ltd.

All rights reserved. No part of this book may be reproduced, stored in a retrieval system or transmitted in any form or by any means, mechanical photocopying, photographing, scanning, recording or otherwise without the prior written permission of the publisher. Please refer to Disclaimer at page no. 244 for the use of this publication.

Printed in India

No.	Particulars	Page No.
	Introduction	
1	Assembly Constituency - (Vidhan Sabha) at a Glance Features of Assembly as per Delimitation Commission of India (2008)	1-2
	Location and Political Maps	
2	Location Map Boundaries of Assembly Constituency - (Vidhan Sabha) in District Boundaries of Assembly Constituency under Parliamentary Constituency - (Lok Sabha) Town & Village-wise Winner Parties- 2024, 2020, 2019, 2015, 2014, 2010 and 2009	3-11
	Administrative Setup (2011)	
3	District Sub-district Towns Villages Inhabited Villages Uninhabited Villages Village Panchayat Intermediate Panchayat	12-18
	Demographics (2011)	
4	Population Households Rural/Urban Population Towns and Villages by Population Size Sex Ratio (Total & 0-6 Years) Religious Population Social Population Literacy Rate	19-20
	Electoral Features	
5	Important Dates of Last Elections Held Electors by Gender Service Electors Voters Voters Turnout Polling Stations & Average Number of Electors per Polling Station Electors by Age Group Present Elected Representatives	21-26
	Historical Summary Election Results	
6	Vote Share of Major Parties Winning Margin (Number & Percentage) Polarity of Parties Summary Result of Assembly Segment of Parliamentary Elections 2024, 2019, 2019, 2014 and 2009 Summary Result of Assembly Elections 2020, 2015 and 2010	27-36
	Polling Station Level Election Results	
7	Name and Number of Polling Station 2024, 2020, 2019, 2015, 2014, 2010 and 2009 Polling Station-wise Electors, Voters & Voters Turnout 2024, 2020, 2019, 2015, 2014, 2010 and 2009 Polling Station wise Elections Results 2024, 2020, 2019, 2015, 2014, 2010 and 2009	37-223
	Share of Assembly Constituency	
8	Share of Assembly Constituency - (Vidhan Sabha) in State, District and Parliamentary Constituency - (Lok Sabha)	224
	Socio-Economic Amenities (2011)	
9	Access to Administrative Units Agricultural, Manufacturing and Industrial Commodities Demographic Indicators Education Health & Manpower Drinking Water Supply Sanitation Entertainment and Recreations Infrastructure Power Food Allocation Distribution and Marketing of Agriculture Commodities Infrastructure Transport and Road Infrastructure Communication Banking and Financial Services Land Use Irrigation Source	226-240
10	Abbreviation & Sources	241-243
11	Disclaimer	244

Location & Political Map



Administrative Setup

List of Village Panchayat & Intermediate Panchayat (Block) Name - 2011

Village Name	Village Panchayat Name	Intermediate Panchayat Name
Alpura	Alpura	Andhratharhi
Andhra Tharhi	Andhra Tharhi	Andhratharhi
Andipatti	Andipatti	Rajnagar
Az Rakbe Mangrauni	Az Rakbe Mangrauni	Rajnagar
Az Rakbe Simri	Az Rakbe Simri	Rajnagar
Baht simar	Baht Simar	Rajnagar
Bakuar	Bakuar	Rajnagar
Barahra Dakhli	Barahra Dakhli	Rajnagar
Barhara	Barhara	Rajnagar
Barhara	Barhara	Rajnagar
Barhmotra	Barhmotra	Rajnagar
Barhmotra	Barhmotra	Rajnagar
Barsam	Barsam	Andhratharhi
Basua	Basua	Andhratharhi
Bedauli	Bedauli	Andhratharhi
Belhwar	Belhwar	Rajnagar
Beraghat	Beraghat	Rajnagar
Bhabham	Bhabham	Andhratharhi
Bhaduar	Bhaduar	Andhratharhi
Bheria Bishunpur	Bheria Bishunpur	Rajnagar
Bidyanagar	Bidyanagar	Rajnagar
Bithauni	Bithauni	Andhratharhi
Chapahi	Chapahi	Andhratharhi
Chaudhurana	Chaudhurana	Rajnagar
Chichri Buzurg	Chichri Buzurg	Rajnagar
Chichrikanungoe	Chichrikanungoe	Rajnagar
Deohar	Deohar	Andhratharhi
Dhagjari	Dhagjari	Andhratharhi
Dumra	Dumra	Andhratharhi

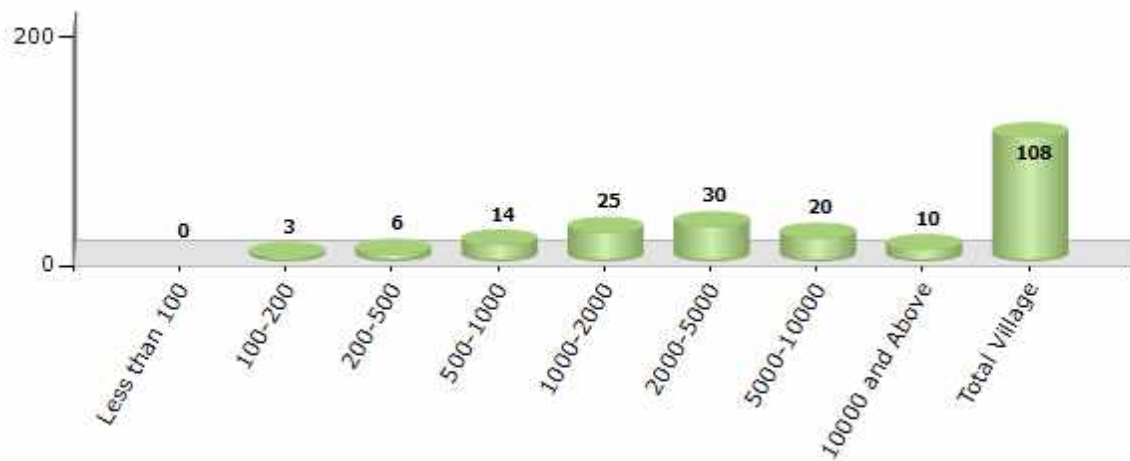
Contd....

Demographics

Number of Villages by Population Size - 2011

Less than 100	100-200	200-500	500-1000	1000-2000	2000-5000	5000-10000	10000 and Above	Total Village
0	3	6	14	25	30	20	10	108

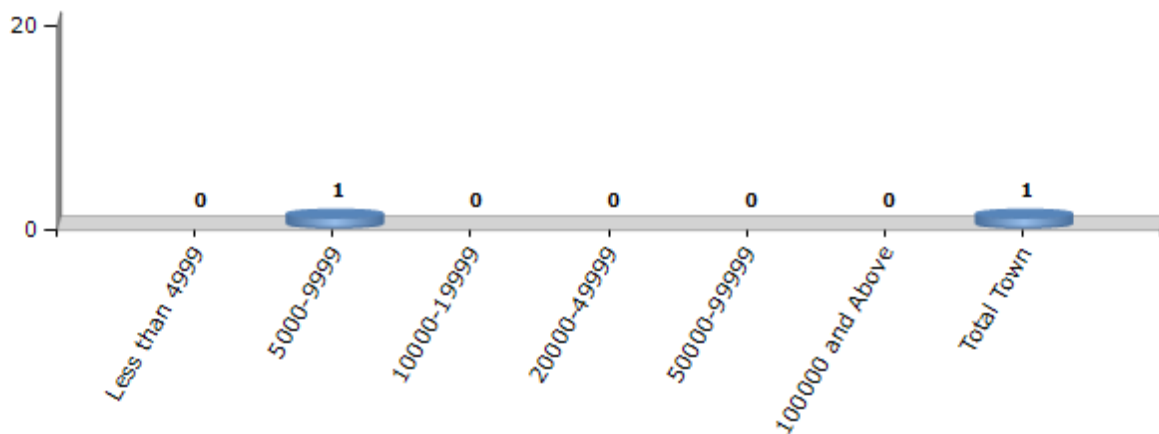
Number of Villages by Population Size - 2011



Number of Towns by Population Size - 2011

Less than 4999	5000-9999	10000-19999	20000-49999	50000-99999	100000 and Above	Total Town
0	1	0	0	0	0	1

Number of Towns by Population Size - 2011

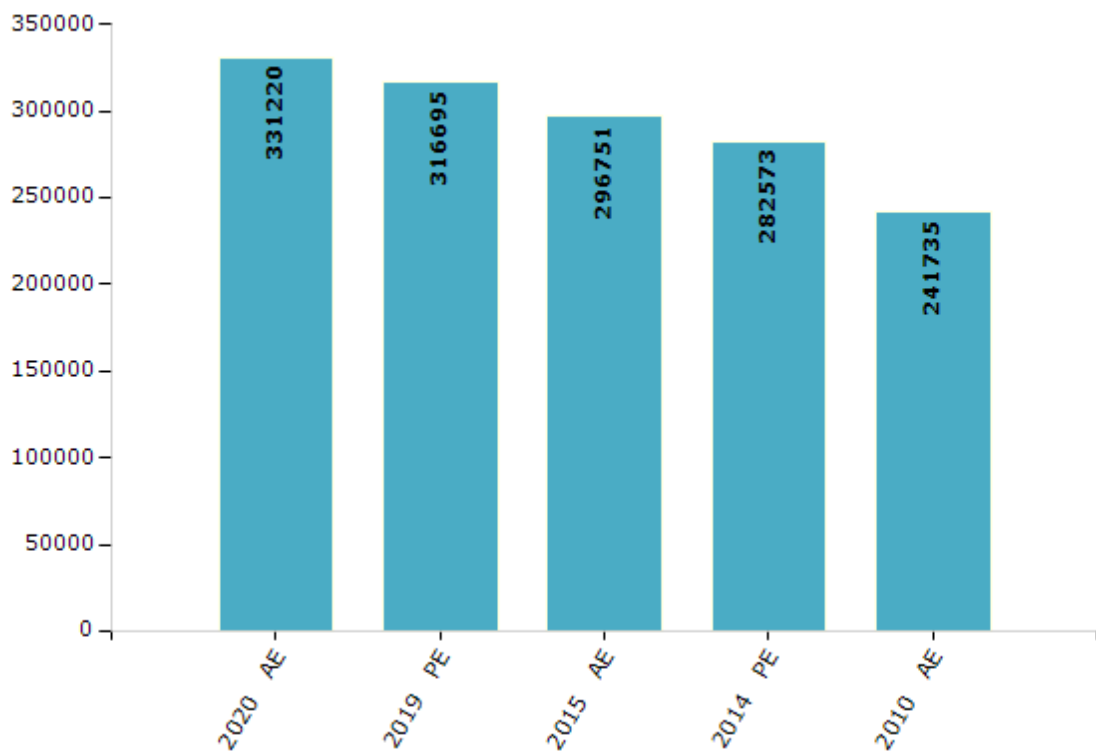


Electoral Features

Electors by Male & Female

Year	Male	Female	Others	Total	Year	Male	Female	Others	Total
2020 AE	174361	156836	23	331220	1995 AE	-	-	-	-
2019 PE	166530	150147	18	316695	1990 AE	-	-	-	-
2015 AE	157997	138741	13	296751	1985 AE	-	-	-	-
2014 PE	153259	129314	0	282573	1980 AE	-	-	-	-
2010 AE	130911	110824	0	241735	1977 AE	-	-	-	-
2009 PE	-	-	-	-	1972 AE	-	-	-	-
2005 (Oct) AE	-	-	-	-	1969 AE	-	-	-	-
2005 (Feb) AE	-	-	-	-	1967 AE	-	-	-	-
2004 PE	-	-	-	-	1962 AE	-	-	-	-
2000 AE	-	-	-	-	1957 AE	-	-	-	-
1999 PE	-	-	-	-	1952 AE	-	-	-	-

Number of Electors



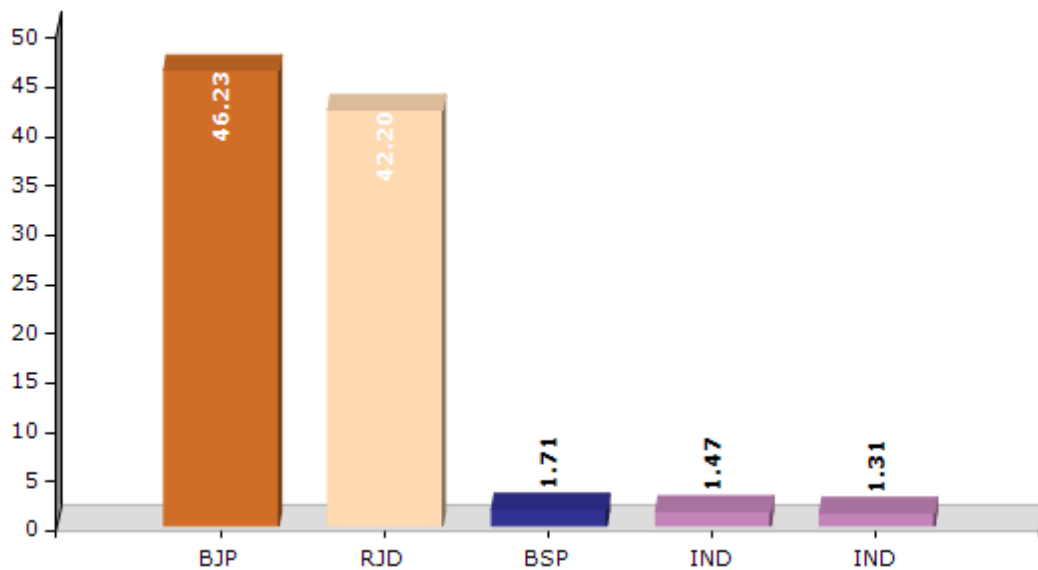
Note : AE : Assembly Election, PE : Assembly Segment of Parliamentary Election

Historical Summary Election Results

Summary Result of Assembly Election - 2015

Candidate Name	Party	Votes	Votes %
Ram Prit Paswan	BJP	71614	46.23
Ramawatar Paswan	RJD	65372	42.2
Maheswar Ram	BSP	2650	1.71
Rakesh Kumar	IND	2271	1.47
Vishnath Paswan	IND	2029	1.31
Utim Paswan	CPI(ML)(L)	1945	1.26
Pawas Kumar Paswan	SP	1349	0.87
Chhedi Ram	IND	1181	0.76
Ram Chandra Mandal	NJP	1055	0.68
Siyaram Saday	SJDD	1025	0.66
Umesh Paswan	AKBMP	967	0.62
	NOTA	3447	2.23

Votes Percentage of Top Parties - 2015



Polling Station Level Election Results

Number and Name of Polling Stations (PS) (2020)

Number of Polling Stations	Name of Polling Stations	Number of Polling Stations	Name of Polling Stations
1	Madhya Vidyalay, Shivipatti Baya Bhag	15	Prathamik Vidyalay Balaha Hindi Karahiya Daya Bhag
1A	Madhya Vidyalay, Shivipatti Baya Bhag	16	Prathamik Vidyalay Blha Hindi Karhiya Baya Bhag
2	Madhya Vidyalay Shivipatti Naya Bhawan	17	Prathamik Vidyalay, Karahiya Dih Baya Bhag
3	Prathamik Vidyalay, Thika Kayota	17A	Prathamik Vidyalay, Karahiya Dih Baya Bhag
4	Madhya Vidyalay, Shivipatti Naya Bhawan	18	Prathamik Vidyalay Karhiya Dhi Daya Bhag
4A	Madhya Vidyalay, Shivipatti Naya Bhawan	18A	Prathamik Vidyalay Karhiya Dhi Daya Bhag
5	Middle School, Shivipatti Madhya Bhag	19	Panchayat Bhavan ,Kasiyauna Bonya Bhag
6	Prathamik Vidyalay, Andipatti Daya Part	20	Panchayat Bhavan Kasiyauna Danya Bhag
7	Prathamik Vidyalay, Andipatti Baya Part	21	Utkramit Madhy Vidyalay Kasiyauna Naya Bhawan Daya Bhag
8	Prathamik Vidyalay,Meran Baya Bhag	21A	Utkramit Madhy Vidyalay Kasiyauna Naya Bhawan Daya Bhag
9	Prathamik Vidyalay Maren Daya Bhag	22	Utkramit Madhy Vidyalay Kasiyauna Naya Bhawan Baya Bhag
10	Madhya Vidyalay, Lalapur Baya Bhag	22A	Utkramit Madhy Vidyalay Kasiyauna Naya Bhawan Baya Bhag
10A	Madhya Vidyalay, Lalapur Baya Bhag	23	Prathamik Vidyalay, Rahiuttar Daya Bhag
11	Madhya Vidyalay, Lalapur Daya Bhag	24	Prathamik Vidyalay, Rahi Utar Madhy Bhag
11A	Madhya Vidyalay, Lalapur Daya Bhag	25	Prathamik Vidyalay, Rahi Utar Baya Bhag
12	Madhya Vidyalay, Balha Buniyadi Baya Bhag	26	Prathamik Vidyalay, Kevalpatti
12A	Madhya Vidyalay, Balha Buniyadi Baya Bhag	26A	Prathamik Vidyalay, Kevalpatti
13	Prathamik Krishi Sakh Samiti Balaha	27	Prathamik Vidyalay Gosaitol Baya Bhag
13A	Prathamik Krishi Sakh Samiti Balaha	28	Prathamik Vidyalay, Gosai Tola Daya Bhag
14	Prathamik Vidyalay Blha Urdu	29	Utkramit Madhy Vidyalay Patvara Dih Daya Bhag
14A	Prathamik Vidyalay Blha Urdu	30	Utkramit Madhy Vidyalay Patvara Dih Baya Bhag

Contd....

Polling Station Level Election Results

Polling Station-wise Votes Secured by Overall Top Five Parties in Rajnagar Assembly in Assembly Election (AE) under Jhanjharpur Parliamentary Constituency in Bihar (2020)

Number of Polling Station	Winner - Dr. Ramprit Paswan (BJP)	Runner-up - Ramawatar Paswan (RJD)	3rd - Rakesh Kumar (IND)	4th - Raja Ram Chaupal (VPI)	5th - Arun Kumar Mandal (JGHTP)	NOTA	Other	Total Votes Secured
25	282	33	1	1	1	10	21	349
26	190	95	1	1	3	11	11	312
26A	182	159	5	4	3	9	15	377
27	250	216	8	8	3	12	10	507
28	131	278	8	5	6	7	13	448
29	300	135	4	5	3	17	9	473
30	325	83	6	4	3	17	19	457
31	247	96	6	5	1	22	17	394
32	377	173	0	8	3	7	18	586
33	293	158	9	7	4	12	56	539
34	248	238	0	6	7	3	14	516
35	177	110	4	2	1	9	11	314
35A	172	105	1	1	3	6	5	293
36	183	85	1	1	0	0	11	281
37	133	136	4	2	5	10	11	301
38	349	47	2	2	0	8	7	415
38A	270	54	2	2	1	12	5	346
39	223	201	12	12	2	18	16	484
40	129	282	14	10	3	13	12	463
41	286	94	2	3	2	5	9	401
42	325	109	3	2	7	10	10	466
43	190	228	6	10	5	20	14	473
44	191	103	5	0	4	10	6	319
45	177	56	0	0	2	7	9	251
45A	243	50	1	3	1	9	14	321
46	180	118	4	4	6	21	10	343
47	202	168	4	3	6	8	11	402
48	202	58	4	3	2	3	10	282
48A	117	110	12	1	4	7	9	260
49	50	189	6	4	7	1	3	260
49A	15	237	1	2	3	1	5	264
50	298	56	5	1	2	13	17	392
51	385	59	3	4	2	11	31	495
52	246	359	12	8	11	5	21	662
53	223	70	3	3	2	7	10	318

Contd....

Polling Station Level Election Results

Winner, Runner-up and 3rd Party Position & Winning Margin According to Polling Stations in Rajnagar Assembly in Assembly Election (AE) under Jhannharpur Parliamentary Constituency in Bihar (2020)

Polling Station Number	Winner Party	Winner Votes (%)	Runner-up Party	Runner-up Votes (%)	Winning Margin Votes (%)	Third Party	Third Party Votes (%)	Other Votes (%)
53A	BJP	220 (69.18)	RJD	80 (25.16)	140 (44.02)	BRCTP	6 (1.89)	12 (3.77)
54	RJD	268 (82.46)	BJP	39 (12)	229 (70.46)	IND (RK)	4 (1.23)	14 (4.31)
54A	RJD	320 (76.74)	BJP	53 (12.71)	267 (64.03)	VPI	9 (2.16)	35 (8.39)
55	BJP	263 (76.23)	RJD	55 (15.94)	208 (60.29)	JGHTP	6 (1.74)	21 (6.09)
55A	BJP	294 (75.38)	RJD	71 (18.21)	223 (57.17)	IND (JBKR)	5 (1.28)	20 (5.13)
56	RJD	260 (49.15)	BJP	227 (42.91)	33 (6.24)	JGHTP	11 (2.08)	31 (5.86)
57	BJP	202 (55.04)	RJD	127 (34.6)	75 (20.44)	JGHTP	11 (3)	27 (7.36)
57A	BJP	224 (51.26)	RJD	160 (36.61)	64 (14.65)	JGHTP	11 (2.52)	42 (9.61)
58	RJD	173 (46.26)	BJP	170 (45.45)	3 (0.81)	VPI	7 (1.87)	24 (6.42)
58A	BJP	141 (45.48)	RJD	134 (43.23)	7 (2.25)	JGHTP	9 (2.9)	26 (8.39)
59	BJP	288 (54.96)	RJD	195 (37.21)	93 (17.75)	VPI	8 (1.53)	33 (6.3)
60	RJD	346 (59.15)	BJP	206 (35.21)	140 (23.94)	VPI	5 (0.85)	28 (4.79)
61	RJD	240 (52.75)	BJP	177 (38.9)	63 (13.85)	IND (RK)	6 (1.32)	32 (7.03)
62	BJP	160 (65.31)	RJD	76 (31.02)	84 (34.29)	IND (RK)	2 (0.82)	7 (2.86)
63	BJP	346 (58.84)	RJD	184 (31.29)	162 (27.55)	IND (RK)	9 (1.53)	49 (8.33)
64	BJP	168 (63.64)	RJD	73 (27.65)	95 (35.99)	JGHTP	2 (0.76)	21 (7.95)
64A	BJP	227 (79.09)	RJD	51 (17.77)	176 (61.32)	TPLRSP	4 (1.39)	5 (1.74)
65	BJP	239 (69.08)	RJD	85 (24.57)	154 (44.51)	VPI	4 (1.16)	18 (5.2)
65A	BJP	307 (71.9)	RJD	106 (24.82)	201 (47.08)	VPI	4 (0.94)	10 (2.34)
66	BJP	294 (55.26)	RJD	207 (38.91)	87 (16.35)	VPI	9 (1.69)	22 (4.14)
67	BJP	320 (60.72)	RJD	182 (34.54)	138 (26.18)	JGHTP	4 (0.76)	21 (3.98)
68	BJP	389 (70.6)	RJD	137 (24.86)	252 (45.74)	VPI	4 (0.73)	21 (3.81)
69	BJP	195 (54.62)	RJD	141 (39.5)	54 (15.12)	VPI	3 (0.84)	18 (5.04)
69A	BJP	220 (63.95)	RJD	107 (31.1)	113 (32.85)	TPLRSP	5 (1.45)	12 (3.49)
70	RJD	166 (54.07)	BJP	123 (40.07)	43 (14)	IND (RK)	3 (0.98)	15 (4.89)
71	RJD	289 (52.26)	BJP	231 (41.77)	58 (10.49)	IND (RK)	4 (0.72)	29 (5.24)
72	BJP	190 (53.82)	RJD	153 (43.34)	37 (10.48)	JGHTP	2 (0.57)	8 (2.27)
73	RJD	270 (55.67)	BJP	205 (42.27)	65 (13.4)	JGHTP	4 (0.82)	6 (1.24)
74	BJP	312 (66.95)	RJD	142 (30.47)	170 (36.48)	VPI	2 (0.43)	10 (2.15)
75	BJP	158 (61.96)	RJD	80 (31.37)	78 (30.59)	IND (RK)	4 (1.57)	13 (5.1)
75A	BJP	128 (45.88)	RJD	120 (43.01)	8 (2.87)	JGHTP	5 (1.79)	26 (9.32)
76	BJP	186 (72.94)	RJD	54 (21.18)	132 (51.76)	SJDD	3 (1.18)	12 (4.71)
77	RJD	343 (74.08)	BJP	81 (17.49)	262 (56.59)	TPLRSP	8 (1.73)	31 (6.7)
78	BJP	177 (60.82)	RJD	91 (31.27)	86 (29.55)	JGHTP	5 (1.72)	18 (6.19)
78A	BJP	141 (62.95)	RJD	66 (29.46)	75 (33.49)	TPLRSP	5 (2.23)	12 (5.36)

Contd....

Socio-Economic Amenities - Rural

Access to Education Facilities

Particulars	Number of Villages (% of Population)				
	Available	Not Available	If Not Available (Distance of Nearest Facility)		
			A	B	C
Govt. Primary School	103 (99)	5 (1)	4 (0)	1 (0)	0 (0)
Private Primary School	8 (13)	100 (87)	0 (0)	0 (0)	0 (0)
Govt. Middle School	72 (87)	36 (13)	28 (7)	8 (6)	0 (0)
Private Middle School	3 (10)	105 (90)	0 (0)	0 (0)	0 (0)
Govt. Secondary School	30 (39)	78 (61)	18 (18)	6 (2)	53 (40)
Private Secondary School	3 (6)	105 (94)	0 (0)	0 (0)	1 (0)
Govt. Senior Secondary School	13 (14)	95 (86)	2 (3)	58 (55)	32 (26)
Private Senior Secondary School	1 (3)	107 (97)	0 (0)	0 (0)	3 (2)
Govt. Arts and Science Degree College	10 (17)	98 (83)	4 (4)	22 (25)	53 (42)
Private Arts and Science Degree College	1 (6)	107 (94)	0 (0)	0 (0)	19 (13)
Govt. Engineering College	0 (0)	108 (100)	0 (0)	0 (0)	0 (0)
Private Engineering College	0 (0)	108 (100)	1 (2)	9 (8)	98 (90)
Govt. Medicine College	0 (0)	108 (100)	1 (0)	7 (7)	99 (90)
Private Medicine College	0 (0)	108 (100)	0 (0)	0 (0)	1 (2)
Govt. Management Institute	0 (0)	108 (100)	0 (0)	2 (3)	65 (71)
Private Management Institute	0 (0)	108 (100)	0 (0)	7 (7)	34 (19)
Govt. Polytechnic	1 (1)	107 (99)	0 (0)	8 (8)	99 (91)
Private Polytechnic	0 (0)	108 (100)	0 (0)	0 (0)	0 (0)
Govt. Vocational Training School/ITI	3 (1)	105 (99)	0 (0)	7 (6)	98 (93)
Private Vocational Training School/ITI	0 (0)	108 (100)	0 (0)	0 (0)	0 (0)
Govt. Non Formal Training Centre	3 (1)	105 (99)	1 (2)	17 (15)	86 (80)
Private Non Formal Training Centre	0 (0)	108 (100)	0 (0)	0 (0)	1 (1)
Govt. School For Disabled	0 (0)	108 (100)	2 (3)	17 (15)	89 (82)
Private School For Disabled	0 (0)	108 (100)	0 (0)	0 (0)	0 (0)
Government Others	0 (0)	108 (100)	1 (1)	0 (0)	33 (44)
Private Others	4 (9)	104 (91)	0 (0)	0 (0)	0 (0)

Note : Distance A : Less than 5 km; B : Between 5-10 km; C : 10+ km.; Source : Data Analysis is based on 2011 Census.

DISCLAIMER

The Terms of Use and Disclaimer of Datanet India Private Limited (hereinafter referred to as "Datanet") for use of this analysis report of **Rajnagar Assembly Constituency (Rajnagar Vidhan Sabha)** :-

1. **Assembly Factbook™** is a Registered Trade Mark owned by Datanet.
2. All the maps are sketched and graphical representation only and have not been drawn to the scale and also not to represent the actual geographical area or boundary of the unit.
3. The data for the aforesaid analysis is based on authentic sources and has been culled from the various publications of Census, CSO and NSSO for district and block level data, various central and state government departments, Central & State Elections Commissions and the concerned Returning Officers' releases, Electoral Rolls, Election results and allied publications, internal assessment, surveys, estimates and analysis. Therefore, certain adjustment of data at micro level may have been done to arrive closer to the macro data.
4. Data have been provided on an "As Is" and "As AVAILABLE" basis
5. The colours shown in the maps or diagram and charts of a particular party, alliance or AC are indicative and do not represent them.
6. This publication which includes maps, sheets, graphs and data would be the property under copyright of Datanet only. The user may use these for its internal study, analysis and research purposes. It's public display, re-selling or any commercial uses by the user are not allowed.
7. Datanet has taken due care and caution in compilation and processing of data and allied information, but does not guarantee the accuracy, adequacy or completeness of any information/analysis and will be not responsible for any errors or omissions or for the results obtained from the use of such information/analysis.
8. All the contents for the publication have been culled from various authentic sources and Datanet reasonably believes such sources to be reliable, but does not make any representations, express or implied as to the accuracy or fitness of use of such information. The information or contents of the information/analysis do not constitute advice and should not be relied upon in making (or refraining from making) any decision. Any reliance placed upon the information provided by Datanet is the sole responsibility and strictly at the user's risk.
9. In no event will Datanet be liable for any damages (including, without limitation, damages for loss of business projects, or loss of profits) arising in contract, tort or otherwise from the use of or inability to use any of its contents, or from any action taken (or refrained from being taken) as a result of using the analysis or any of its contents. Datanet its directors, owners, editors, officials, employees, distributor and agents or any associate will not be liable for any errors in the information contained or any consequences arising from the use of the contents of the provided information/analysis.
10. If any provision of these terms and conditions is held invalid or illegal or unenforceable for any reason by any court of competent jurisdiction, such provision shall be severed and the remainder of provisions of the terms and conditions shall continue in full force and effect as if the Term of Use had been executed with the invalid, illegal or unenforceable provision eliminated.
11. If there are any discrepancies in the information provided, please bring it to attention of Datanet for suitable rectification measures.

**Buy Online This Complete Book At
Datanet India eBooks Store**

www.indiastatpublications.com

or go directly at

[http://www.indiastatpublications.com/
Assembly_factbook/Bihar/Jhanjharpur/ Rajnagar](http://www.indiastatpublications.com/Assembly_factbook/Bihar/Jhanjharpur/Rajnagar)

 **india**stat**elections**

ISBN : 978-93-5313-171-5

