



Bihar

Assembly Factbook™

Dehri Assembly Constituency



Key Electoral Data of Dehri
Assembly Constituency (Vidhan Sabha)

Bihar

Assembly Factbook™

Dehri Assembly Constituency



Dehri Vidhan Sabha

Editor & Director

Dr. R.K. Thukral

Research Editor

Dr. Shafeeq Rahman

Compiled, Researched and Published by Datanet India Pvt. Ltd.

D-100, 1st Floor,

Okhla Industrial Area, Phase-I,
New Delhi- 110020.

Ph.: 91-11- 43580781-84

Email : support@indiastatpublications.com

Website : www.indiastatelections.com

Online Book Store :

www.indiastatpublications.com

Report No. : AFB/BR-212-0125

ISBN : 978-93-5313-073-2

First Edition : January, 2018

Eighth Updated Edition : January, 2025

Price : Rs. 11500/-

US\$ 310

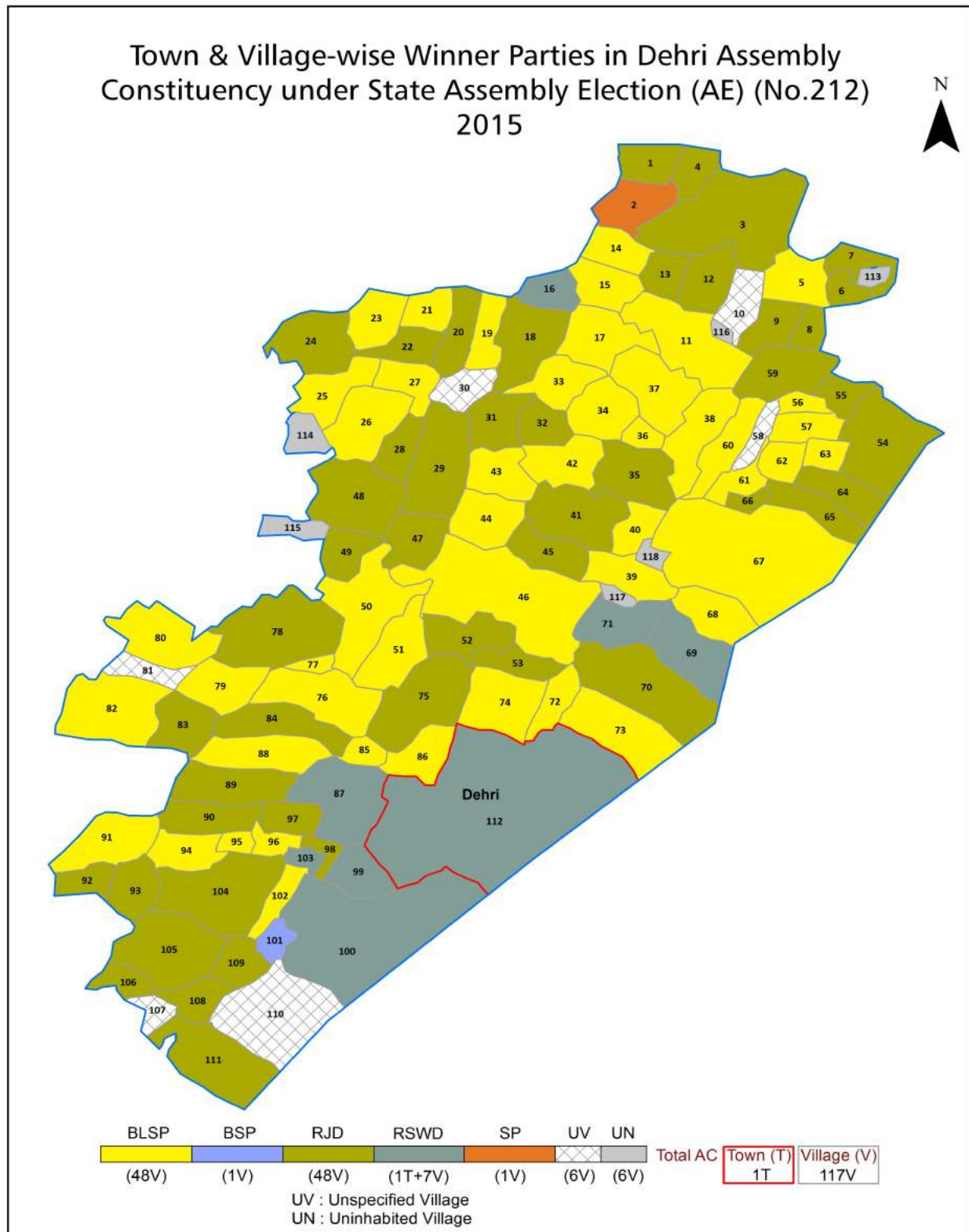
© Datanet India Pvt. Ltd.

All rights reserved. No part of this book may be reproduced, stored in a retrieval system or transmitted in any form or by any means, mechanical photocopying, photographing, scanning, recording or otherwise without the prior written permission of the publisher. Please refer to Disclaimer at page no. 223 for the use of this publication.

Printed in India

No.	Particulars	Page No.
	Introduction	
1	Assembly Constituency - (Vidhan Sabha) at a Glance Features of Assembly as per Delimitation Commission of India (2008)	1-2
	Location and Political Maps	
2	Location Map Boundaries of Assembly Constituency - (Vidhan Sabha) in District Boundaries of Assembly Constituency under Parliamentary Constituency - (Lok Sabha) Town & Village-wise Winner Parties- 2024, 2020, 2015, 2014, 2010 and 2009	3-11
	Administrative Setup (2011)	
3	District Sub-district Towns Villages Inhabited Villages Uninhabited Villages Village Panchayat Intermediate Panchayat	11-18
	Demographics (2011)	
4	Population Households Rural/Urban Population Towns and Villages by Population Size Sex Ratio (Total & 0-6 Years) Religious Population Social Population Literacy Rate	19-21
	Electoral Features	
5	Important Dates of Last Elections Held Electors by Gender Service Electors Voters Voters Turnout Polling Stations & Average Number of Electors per Polling Station Electors by Age Group Present Elected Representatives	22-27
	Historical Summary Election Results	
6	Vote Share of Major Parties Winning Margin (Number & Percentage) Polarity of Parties Summary Result of Assembly Segment of Parliamentary Elections 2024, 2019, 2014, 2009, 2004 and 1999 Summary Result of Assembly Elections 2020, 2015, 2010, 2005 (Oct), 2005 (Feb), 2000, 1995, 1990, 1985, 1980, 1977, 1972, 1969, 1967, 1962, 1957 and 1952	28-54
	Polling Station Level Election Results	
7	Name and Number of Polling Station 2024, 2020, 2015, 2014, 2010 and 2009 Polling Station-wise Electors, Voters & Voters Turnout 2024, 2020, 2015, 2014, 2010 and 2009 Polling Station wise Elections Results 2024, 2020, 2015, 2014, 2010 and 2009	55-202
	Share of Assembly Constituency	
8	Share of Assembly Constituency - (Vidhan Sabha) in State, District and Parliamentary Constituency - (Lok Sabha)	203
	Socio-Economic Amenities (2011)	
9	Access to Administrative Units Agricultural, Manufacturing and Industrial Commodities Demographic Indicators Education Health & Manpower Drinking Water Supply Sanitation Entertainment and Recreations Infrastructure Power Food Allocation Distribution and Marketing of Agriculture Commodities Infrastructure Transport and Road Infrastructure Communication Banking and Financial Services Land Use Irrigation Source	205-219
10	Abbreviation & Sources	220-222
11	Disclaimer	223

Location & Political Map



Administrative Setup

List of Village Panchayat & Intermediate Panchayat (Block) Name - 2011

Village Name	Village Panchayat Name	Intermediate Panchayat Name
Ahibaranpur	Gangauli	Dehri
Ahirawan	Brawnkala	Dehri
Akorhi	Akorhi	Akorhi Gola
Ayar Kotha	Majhiawn	Dehri
Bagen	Bank	Akorhi Gola
Bagha Khoh	Bhagha Khoh	Akorhi Gola
Bahoranpur	Bank	Akorhi Gola
Balgawan	Baligawan	Akorhi Gola
Bandhpa	Bhagha Khoh	Akorhi Gola
Bank	Chandi	Akorhi Gola
Bararhi	Akorhi, Bararhi	Akorhi Gola
Barawan	Brawnkala	Dehri
Bardiha	Chakanahan	Dehri
Barka tenua	Muriar	Akorhi Gola
Baruna	Akorhi	Akorhi Gola
Basantpur	Baruna	Akorhi Gola
Bastipur	Bhainshahan	Dehri
Berkap	Berkup	Dehri
Bhainsaha	Bhainshahan	Dehri
Bhaluari	Bhaluari	Dehri
Bharkunria	Berkup	Dehri
Bharkunria	Patpura	Dehri
Bhatauli	Patpura	Dehri
Bhusahula	Berkup	Dehri
Birodih	Biseni Kalan	Akorhi Gola
Biseni Kalan	Biseni Kalan, Tetrarh	Akorhi Gola
Budhua	Pakaria	Akorhi Gola
Chainpur	Berkup	Dehri
Chakia	Dahaur	Dehri

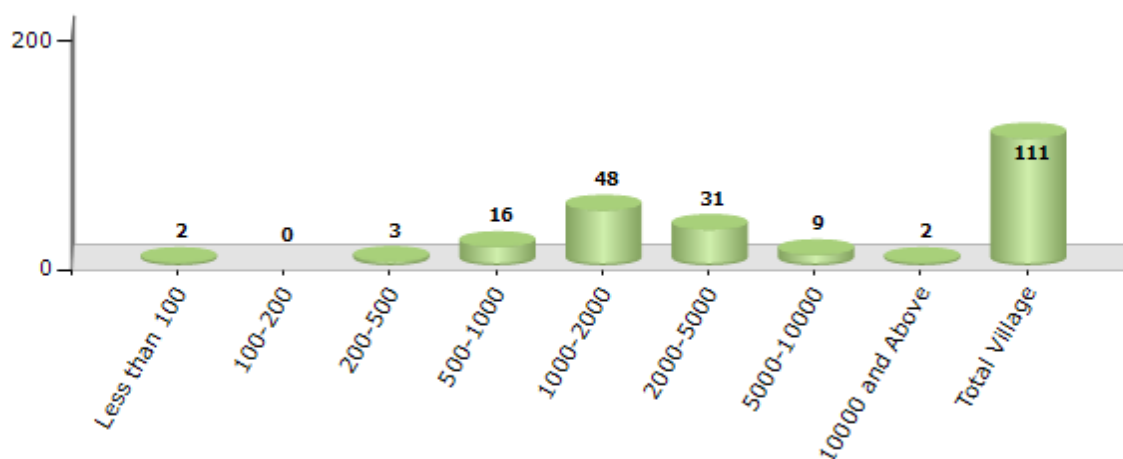
Contd....

Demographics

Number of Villages by Population Size - 2011

Less than 100	100-200	200-500	500-1000	1000-2000	2000-5000	5000-10000	10000 and Above	Total Village
2	0	3	16	48	31	9	2	111

Number of Villages by Population Size - 2011

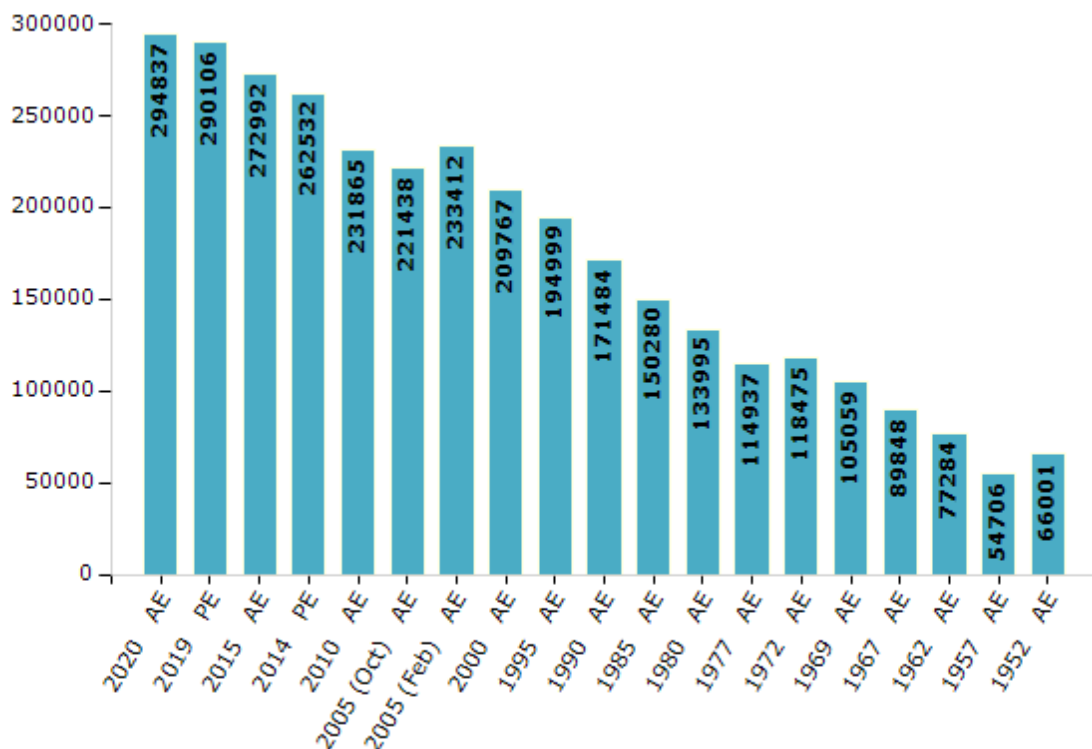


Electoral Features

Electors by Male & Female

Year	Male	Female	Others	Total	Year	Male	Female	Others	Total
2020 AE	154222	140609	6	294837	1995 AE	107942	87057	-	194999
2019 PE	153121	136980	5	290106	1990 AE	96797	74687	-	171484
2015 AE	147751	125237	4	272992	1985 AE	85576	64704	-	150280
2014 PE	141730	120797	5	262532	1980 AE	76251	57744	-	133995
2010 AE	127395	104470	0	231865	1977 AE	65522	49415	-	114937
2009 PE	-	-	-	-	1972 AE	62981	55494	-	118475
2005 (Oct) AE	121540	99898	-	221438	1969 AE	54944	50115	-	105059
2005 (Feb) AE	128091	105321	-	233412	1967 AE	-	-	-	89848
2004 PE	-	-	-	-	1962 AE	-	-	-	77284
2000 AE	116759	93008	-	209767	1957 AE	-	-	-	54706
1999 PE	-	-	-	-	1952 AE	-	-	-	66001

Number of Electors



Note : AE : Assembly Election, PE : Assembly Segment of Parliamentary Election

Historical Summary Election Results

Summary Result of Assembly Election - 2015

Candidate Name	Party	Votes	Votes %
Mohammad Iliyas Hussain	RJD	49402	33.92
Jitendra Kumar @ Rinku Soni	BLSP	45504	31.24
Pradeep Kumar Joshi	RSWD	29541	20.28
Ashok Kumar Singh	CPI(ML)(L)	2197	1.51
Santosh Kumar Pandey	BSP	2154	1.48
Raju Kumar	IND	2146	1.47
Dr.(Prof.) Raj Kumar	IND	1730	1.19
Braj Mohan Singh	CPI	1723	1.18
Upendra Singh Shakati	SP	1529	1.05
Muneshwar Gupta	IND	1280	0.88
Jaglal Yadav	SHS	1149	0.79
Bipin Bihari Singh	GJDS	935	0.64
Kamal Kishor Pal	IND	725	0.5
Ram Govind Dhar Dubey	IND	677	0.46
Narendra Kumar Maurya	IND	505	0.35
	NOTA	4458	3.06

Polling Station Level Election Results

Number and Name of Polling Stations (PS) (2020)

Number of Polling Stations	Name of Polling Stations	Number of Polling Stations	Name of Polling Stations
1	Kanya Prathamik Vidyalay Habbupur	16	Utkramit Madhya Vidyalay Kaithi Uttari Bhag
2	Prathamik Vidyalay Kapasiya Uttar Bhag	17	Utkramit Madhya Vidyalaya Kaithi Dakshin Bhag
2A	Prathamik Vidyalay Kapasiya Uttar Bhag	18	Prathamik Vidyalay Bhim Karup
3	Utkramit Madhya Vidyalay Tendubahar	19	Prathamik Vidyalay Nima
4	Madhya Vidyalay Baligov Utar Bhag	20	Madhya Vidyalay Kusumhara
4A	Madhya Vidyalay Baligov Utar Bhag	21	Madhya Vidyalay Tetaradh Purab Bhag
5	Madhya Vidyalay Baligov Madhya Bhag	21A	Madhya Vidyalay Tetaradh Purab Bhag
6	Madhya Vidyalay Baligov Dakshin Bhag	22	Madhya Vidyalay Tetaradh Pashchimi Bhag
7	Samudaik Bhawan Semaradeeh	22A	Madhya Vidyalay Tetaradh Pashchimi Bhag
8	Madhya Vidyalay Haudih	23	Panchayat Bhavan Baghakhoh
8A	Madhya Vidyalay Haudih	24	Prathamik Vidyalay Chitabisonv
9	Prathamik Vidyalay Birodih	25	Madhya Vidyalay Badhakhoh
10	Prathamik Vidyalay Hemaradih	26	Madhya Vidyalay Yadava
11	Prathamik Vidyalay Saronv	27	Prathamik Vidyalay Bandhapa
11A	Prathamik Vidyalay Saronv	27A	Prathamik Vidyalay Bandhapa
12	Urdu Utkramit Madhya Vidyalay Biseni Khurd Uttar Bhag	28	Utkramit Madhya Vidyalay Isara
13	Urdu Utkramit Madhya Vidyalay Biseni Khurd Dakshin Bhag	28A	Utkramit Madhya Vidyalay Isara
14	Madhya Vidyalay Bisenikala (Purwi Bhag)	29	Uchcha Vidyalay Chop
14A	Madhya Vidyalay Bisenikala (Purwi Bhag)	30	Prathamik Vidyalay Payarepur
15	Madhya Vidyalay Biseni Kala (Pashchimi Bhag)	31	Madhya Vidyalay Budhua Uttari Bhag
15A	Madhya Vidyalay Biseni Kala (Pashchimi Bhag)	31A	Madhya Vidyalay Budhua Uttari Bhag

Contd....

Polling Station Level Election Results

Polling Station-wise Votes Secured by Overall Top Five Parties in Dehri Assembly in Assembly Election (AE) under Karakat Parliamentary Constituency in Bihar (2020)

Number of Polling Station	Winner - Phate Bahadur Singh (RJD)	Runner-up - Satyanarayan Singh (BJP)	3rd - Pradeep Kumar Joshi (RSD)	4th - Sona Devi (BSP)	5th - Rajiv Ranjan Kumar (IND)	NOTA	Other	Total Votes Secured
27A	41	81	8	23	6	5	9	173
28	137	123	3	8	11	8	16	306
28A	130	63	7	12	5	6	9	232
29	163	231	24	34	7	6	16	481
30	228	177	10	81	24	9	13	542
31	157	175	18	25	21	2	11	409
31A	170	128	27	6	35	8	10	384
32	143	84	5	7	6	5	11	261
33	320	188	5	11	13	17	17	571
34	83	120	2	10	19	3	29	266
35	359	59	4	124	3	10	9	568
36	192	249	7	30	4	4	8	494
37	191	143	23	11	8	7	27	410
38	289	116	7	38	12	6	16	484
39	256	103	0	29	0	1	0	389
40	257	194	11	23	3	5	21	514
41	218	155	24	16	13	6	18	450
41A	133	113	2	88	3	3	13	355
42	92	180	0	40	1	4	9	326
42A	161	194	0	140	9	5	14	523
43	407	150	3	3	3	14	10	590
44	171	106	3	101	5	6	6	398
45	252	97	17	5	1	3	14	389
46	10	12	3	0	0	1	0	26
46A	6	57	4	0	0	0	3	70
47	185	167	20	3	4	15	16	410
48	236	128	3	210	7	11	10	605
49	322	63	3	43	12	6	4	453
50	165	150	7	37	49	7	12	427
51	271	109	6	6	3	5	8	408
51A	113	175	4	3	2	4	28	329
52	45	292	49	5	8	10	16	425
52A	73	172	19	13	11	10	16	314
53	283	132	46	6	18	5	8	498
53A	90	120	21	8	13	2	9	263

Contd....

Polling Station Level Election Results

Winner, Runner-up and 3rd Party Position & Winning Margin According to Polling Stations in Dehri Assembly in Assembly Election (AE) under Karakat Parliamentary Constituency in Bihar (2020)

Polling Station Number	Winner Party	Winner Votes (%)	Runner-up Party	Runner-up Votes (%)	Winning Margin Votes (%)	Third Party	Third Party Votes (%)	Other Votes (%)
54	BJP	176 (54.66)	RJD	107 (33.23)	69 (21.43)	IND (RRK)	12 (3.73)	27 (8.39)
54A	BJP	140 (53.85)	RJD	89 (34.23)	51 (19.62)	IND (RRK)	13 (5)	18 (6.92)
55	BJP	158 (54.11)	RJD	85 (29.11)	73 (25)	RSWD	16 (5.48)	33 (11.3)
55A	BJP	171 (56.07)	RJD	76 (24.92)	95 (31.15)	RSWD	17 (5.57)	41 (13.44)
56	RJD	421 (77.39)	BJP	99 (18.2)	322 (59.19)	RSWD	6 (1.1)	18 (3.31)
57	BJP	248 (45.59)	RJD	200 (36.76)	48 (8.83)	BSP	23 (4.23)	73 (13.42)
58	RJD	173 (51.18)	BJP	110 (32.54)	63 (18.64)	RSWD	18 (5.33)	37 (10.95)
58A	RJD	268 (69.61)	BJP	84 (21.82)	184 (47.79)	RSWD	12 (3.12)	21 (5.45)
59	BJP	195 (47.79)	RJD	180 (44.12)	15 (3.67)	RSWD	8 (1.96)	25 (6.13)
60	BJP	180 (61.64)	RJD	80 (27.4)	100 (34.24)	IND (RRK)	9 (3.08)	23 (7.88)
60A	RJD	263 (58.71)	BJP	126 (28.13)	137 (30.58)	IND (RRK)	15 (3.35)	44 (9.82)
61	RJD	229 (63.61)	BJP	74 (20.56)	155 (43.05)	RSWD	6 (1.67)	51 (14.17)
61A	RJD	252 (74.34)	BJP	68 (20.06)	184 (54.28)	IND (RRK)	3 (0.88)	16 (4.72)
62	RJD	322 (59.85)	BJP	120 (22.3)	202 (37.55)	RSWD	26 (4.83)	70 (13.01)
63	RJD	213 (48.52)	BJP	168 (38.27)	45 (10.25)	RSWD	17 (3.87)	41 (9.34)
63A	RJD	167 (65.23)	BJP	59 (23.05)	108 (42.18)	RSWD	5 (1.95)	25 (9.77)
64	RJD	314 (65.83)	BJP	124 (26)	190 (39.83)	RSWD	11 (2.31)	28 (5.87)
64A	RJD	189 (54.15)	BJP	117 (33.52)	72 (20.63)	BSP	21 (6.02)	22 (6.3)
65	BJP	255 (60.28)	RJD	116 (27.42)	139 (32.86)	RSWD	15 (3.55)	37 (8.75)
65A	BJP	198 (47.6)	RJD	178 (42.79)	20 (4.81)	RSWD	10 (2.4)	30 (7.21)
66	RJD	403 (71.08)	BJP	106 (18.69)	297 (52.39)	BSP	21 (3.7)	37 (6.53)
67	RJD	169 (65.5)	BJP	73 (28.29)	96 (37.21)	RSWD	7 (2.71)	9 (3.49)
67A	RJD	145 (51.97)	BJP	109 (39.07)	36 (12.9)	RSWD	5 (1.79)	20 (7.17)
68	RJD	157 (46.59)	BJP	148 (43.92)	9 (2.67)	IND (RRK)	17 (5.04)	15 (4.45)
68A	BJP	238 (51.63)	RJD	152 (32.97)	86 (18.66)	IND (RRK)	48 (10.41)	23 (4.99)
69	RJD	204 (47)	BJP	144 (33.18)	60 (13.82)	RSWD	34 (7.83)	52 (11.98)
69A	RJD	229 (65.43)	BJP	54 (15.43)	175 (50)	BSP	24 (6.86)	43 (12.29)
70	RJD	214 (46.62)	BJP	120 (26.14)	94 (20.48)	RSWD	73 (15.9)	52 (11.33)
70A	RJD	132 (41.25)	BJP	122 (38.13)	10 (3.12)	RSWD	37 (11.56)	29 (9.06)
71	BJP	149 (39.84)	RJD	104 (27.81)	45 (12.03)	IND (OPS)	83 (22.19)	38 (10.16)
72	BJP	188 (54.18)	RJD	123 (35.45)	65 (18.73)	RSWD	8 (2.31)	28 (8.07)
72A	BJP	242 (63.68)	BSP	58 (15.26)	184 (48.42)	RJD	43 (11.32)	37 (9.74)
73	RJD	418 (90.87)	BJP	27 (5.87)	391 (85)	RSWD	2 (0.43)	13 (2.83)
74	RJD	317 (56.91)	RSWD	100 (17.95)	217 (38.96)	BJP	99 (17.77)	41 (7.36)
75	RJD	177 (41.84)	BJP	103 (24.35)	74 (17.49)	BSP	76 (17.97)	67 (15.84)

Contd....

Socio-Economic Amenities - Rural

Access to Education Facilities

Particulars	Number of Villages (% of Population)				
	Available	Not Available	If Not Available (Distance of Nearest Facility)		
			A	B	C
Govt. Primary School	101 (98)	10 (2)	1 (0)	9 (2)	0 (0)
Private Primary School	11 (17)	100 (83)	0 (0)	0 (0)	0 (0)
Govt. Middle School	57 (68)	54 (32)	15 (9)	19 (9)	10 (6)
Private Middle School	15 (16)	96 (84)	0 (0)	2 (1)	0 (0)
Govt. Secondary School	10 (21)	101 (79)	28 (22)	25 (22)	34 (22)
Private Secondary School	11 (10)	100 (90)	0 (0)	2 (1)	1 (1)
Govt. Senior Secondary School	10 (21)	101 (79)	28 (22)	25 (22)	34 (22)
Private Senior Secondary School	11 (10)	100 (90)	0 (0)	2 (1)	1 (1)
Govt. Arts and Science Degree College	2 (4)	109 (96)	4 (4)	30 (24)	72 (65)
Private Arts and Science Degree College	0 (0)	111 (100)	0 (0)	1 (2)	2 (1)
Govt. Engineering College	0 (0)	111 (100)	0 (0)	0 (0)	0 (0)
Private Engineering College	0 (0)	111 (100)	0 (0)	0 (0)	111 (100)
Govt. Medicine College	0 (0)	111 (100)	0 (0)	0 (0)	111 (100)
Private Medicine College	0 (0)	111 (100)	0 (0)	0 (0)	0 (0)
Govt. Management Institute	0 (0)	111 (100)	0 (0)	0 (0)	111 (100)
Private Management Institute	0 (0)	111 (100)	0 (0)	0 (0)	0 (0)
Govt. Polytechnic	0 (0)	111 (100)	0 (0)	0 (0)	111 (100)
Private Polytechnic	0 (0)	111 (100)	0 (0)	0 (0)	0 (0)
Govt. Vocational Training School/ITI	0 (0)	111 (100)	0 (0)	0 (0)	111 (100)
Private Vocational Training School/ITI	0 (0)	111 (100)	0 (0)	0 (0)	0 (0)
Govt. Non Formal Training Centre	0 (0)	111 (100)	0 (0)	0 (0)	111 (100)
Private Non Formal Training Centre	0 (0)	111 (100)	0 (0)	0 (0)	0 (0)
Govt. School For Disabled	0 (0)	111 (100)	0 (0)	0 (0)	111 (100)
Private School For Disabled	0 (0)	111 (100)	0 (0)	0 (0)	0 (0)
Government Others	0 (0)	111 (100)	0 (0)	0 (0)	111 (100)
Private Others	0 (0)	111 (100)	0 (0)	0 (0)	0 (0)

Note : Distance A : Less than 5 km; B : Between 5-10 km; C : 10+ km.; Source : Data Analysis is based on 2011 Census.

DISCLAIMER

The Terms of Use and Disclaimer of Datanet India Private Limited (hereinafter referred to as "Datanet") for use of this analysis report of **Dehri Assembly Constituency (Dehri Vidhan Sabha)** :-

1. **Assembly Factbook™** is a Registered Trade Mark owned by Datanet.
2. All the maps are sketched and graphical representation only and have not been drawn to the scale and also not to represent the actual geographical area or boundary of the unit.
3. The data for the aforesaid analysis is based on authentic sources and has been culled from the various publications of Census, CSO and NSSO for district and block level data, various central and state government departments, Central & State Elections Commissions and the concerned Returning Officers' releases, Electoral Rolls, Election results and allied publications, internal assessment, surveys, estimates and analysis. Therefore, certain adjustment of data at micro level may have been done to arrive closer to the macro data.
4. Data have been provided on an "As Is" and "As AVAILABLE" basis
5. The colours shown in the maps or diagram and charts of a particular party, alliance or AC are indicative and do not represent them.
6. This publication which includes maps, sheets, graphs and data would be the property under copyright of Datanet only. The user may use these for its internal study, analysis and research purposes. It's public display, re-selling or any commercial uses by the user are not allowed.
7. Datanet has taken due care and caution in compilation and processing of data and allied information, but does not guarantee the accuracy, adequacy or completeness of any information/analysis and will be not responsible for any errors or omissions or for the results obtained from the use of such information/analysis.
8. All the contents for the publication have been culled from various authentic sources and Datanet reasonably believes such sources to be reliable, but does not make any representations, express or implied as to the accuracy or fitness of use of such information. The information or contents of the information/analysis do not constitute advice and should not be relied upon in making (or refraining from making) any decision. Any reliance placed upon the information provided by Datanet is the sole responsibility and strictly at the user's risk.
9. In no event will Datanet be liable for any damages (including, without limitation, damages for loss of business projects, or loss of profits) arising in contract, tort or otherwise from the use of or inability to use any of its contents, or from any action taken (or refrained from being taken) as a result of using the analysis or any of its contents. Datanet its directors, owners, editors, officials, employees, distributor and agents or any associate will not be liable for any errors in the information contained or any consequences arising from the use of the contents of the provided information/analysis.
10. If any provision of these terms and conditions is held invalid or illegal or unenforceable for any reason by any court of competent jurisdiction, such provision shall be severed and the remainder of provisions of the terms and conditions shall continue in full force and effect as if the Term of Use had been executed with the invalid, illegal or unenforceable provision eliminated.
11. If there are any discrepancies in the information provided, please bring it to attention of Datanet for suitable rectification measures.

**Buy Online This Complete Book At
Indiastat Publication Book Store**

www.indiastatpublications.com

or go directly at

**[http://www.indiastatpublications.com/
Assembly_factbook/Bihar/Karakat/Dehri](http://www.indiastatpublications.com/Assembly_factbook/Bihar/Karakat/Dehri)**

 **indiastat**elections

ISBN : 978-93-5313-073-2

