



Bihar

# Assembly Factbook™

Goh Assembly Constituency



Key Electoral Data of Goh  
Assembly Constituency (Vidhan Sabha)

Bihar

# Assembly Factbook™

Goh Assembly Constituency



Goh Vidhan Sabha

**Editor & Director**

Dr. R.K. Thukral

**Research Editor**

Dr. Shafeeq Rahman

**Compiled, Researched and Published by  
Datanet India Pvt. Ltd.**

D-100, 1st Floor,

Okhla Industrial Area, Phase-I,

New Delhi- 110020.

Ph.: 91-11- 43580781-84

Email : support@indiastatpublications.com

Website : www.indiastatelections.com

**Online Book Store :**

www.indiastatpublications.com

**Report No. :** AFB/BR-219-0125

**ISBN :** 978-93-5313-083-1

**First Edition :** January, 2018

**Eighth Updated Edition :** January, 2025

**Price :** Rs.11500/-

US\$ 310

© **Datanet India Pvt. Ltd.**

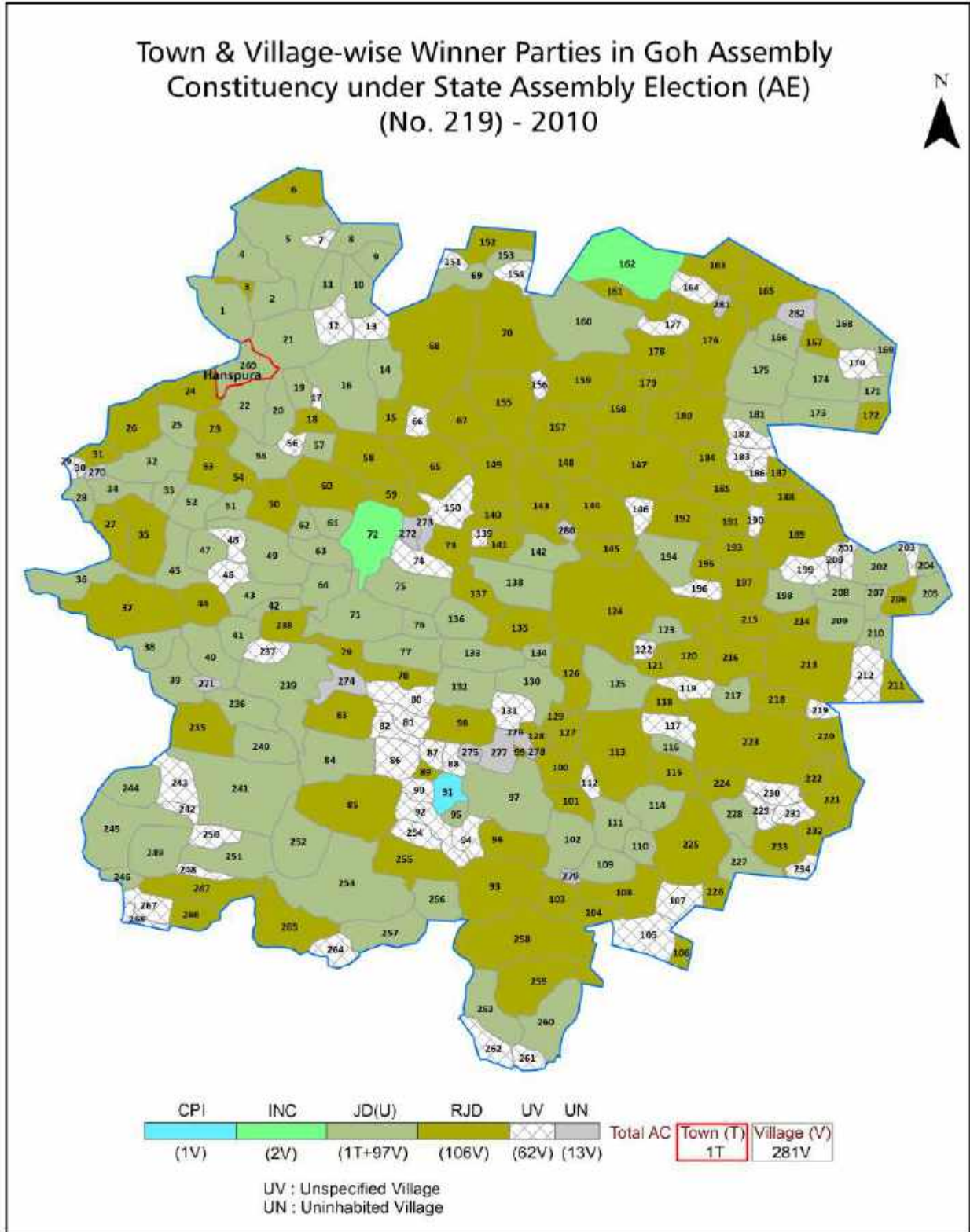
All rights reserved. No part of this book may be reproduced, stored in a retrieval system or transmitted in any form or by any means, mechanical photocopying, photographing, scanning, recording or otherwise without the prior written permission of the publisher. Please refer to Disclaimer at page no. 207 for the use of this publication.

Printed in India

No.	Particulars	Page No.
	<b>Introduction</b>	
1	Assembly Constituency - (Vidhan Sabha) at a Glance   Features of Assembly as per Delimitation Commission of India (2008)	1-2
	<b>Location and Political Maps</b>	
2	Location Map   Boundaries of Assembly Constituency - (Vidhan Sabha) in District   Boundaries of Assembly Constituency under Parliamentary Constituency - (Lok Sabha)   Town & Village-wise Winner Parties- 2024, 2020, 2014, 2010 and 2009	3-11
	<b>Administrative Setup (2011)</b>	
3	District   Sub-district   Towns   Villages   Inhabited Villages   Uninhabited Villages   Village Panchayat   Intermediate Panchayat	10-24
	<b>Demographics (2011)</b>	
4	Population   Households   Rural/Urban Population   Towns and Villages by Population Size   Sex Ratio (Total & 0-6 Years)   Religious Population   Social Population   Literacy Rate	25-26
	<b>Electoral Features</b>	
5	Important Dates of Last Elections Held   Electors by Gender   Service Electors   Voters   Voters Turnout   Polling Stations & Average Number of Electors per Polling Station   Electors by Age Group   Present Elected Representatives	27-32
	<b>Historical Summary Election Results</b>	
6	Vote Share of Major Parties   Winning Margin (Number & Percentage)   Polarity of Parties   Summary Result of Assembly Segment of Parliamentary Elections 2024, 2019, 2014, 2009, 2004 and 1999   Summary Result of Assembly Elections 2020, 2015, 2010, 2005 (Oct), 2005 (Feb), 2000, 1995, 1990, 1985, 1980, 1977, 1972, 1969, 1967, 1962 and 1952	33-58
	<b>Polling Station Level Election Results</b>	
7	Name and Number of Polling Station 2024, 2020, 2014, 2010 & 2009   Polling Station-wise Electors, Voters & Voters Turnout 2024, 2020, 2014, 2010 & 2009   Polling Station wise Elections Results 2024, 2020, 2014, 2010 & 2009	59-186
	<b>Share of Assembly Constituency</b>	
8	Share of Assembly Constituency - (Vidhan Sabha) in State, District and Parliamentary Constituency - (Lok Sabha)	187
	<b>Socio-Economic Amenities (2011)</b>	
9	Access to Administrative Units   Agricultural, Manufacturing and Industrial Commodities   Demographic Indicators   Education   Health & Manpower   Drinking Water Supply   Sanitation   Entertainment and Recreations Infrastructure   Power   Food Allocation Distribution and Marketing of Agriculture Commodities Infrastructure   Transport and Road Infrastructure   Communication   Banking and Financial Services   Land Use   Irrigation Source	189-203
10	<b>Abbreviation &amp; Sources</b>	204-206
11	<b>Disclaimer</b>	207



Location & Political Map



## Administrative Setup

### List of Village Panchayat & Intermediate Panchayat (Block) Name - 2011

Village Name	Village Panchayat Name	Intermediate Panchayat Name
Achuki	Lattha	Rafiganj
Ahiyapur	Ahiyapur	Haspura
Akauna	Bhurkunda	Goh
Akauni	Dihuri	Goh
Alpa	Koilwan	Haspura
Amjhar	Amjhar Sarif	Haspura
Ankuri	Mirpur	Goh
Anwari	Amari	Goh
Aranda	Uphara	Goh
Asapur	Amari	Goh
Asias	Beraka	Goh
Azan	Phag	Goh
Bagha Soti	Lattha	Rafiganj
Baghakol	Tal	Haspura
Bagharewa	Amjhar Sarif	Haspura
Baghoi	Dindir	Haspura
Baijalpur	Bantara	Goh
Baijalpur	Uphara	Goh
Baijalpur	Bantara	Goh
Bakhtiarpur	Jaitpur	Haspura
Bakhtiyarpur	Hasampur	Goh
Bakhtiyarpur	Beraka	Goh
Baksanr	Baxur	Goh
Balihari	Itar	Rafiganj
Balli Bigaha	Itar	Rafiganj
Banahi	Lattha	Rafiganj
Banatra Said	Bantara	Goh
Bandea	Baxur	Goh
Banka	Itar	Rafiganj

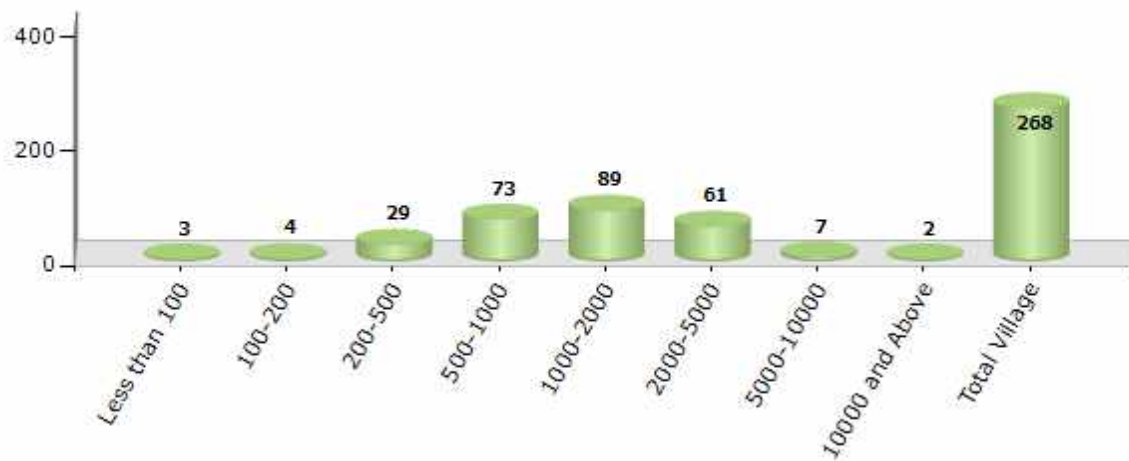
Contd....

## Demographics

### Number of Villages by Population Size - 2011

Less than 100	100-200	200-500	500-1000	1000-2000	2000-5000	5000-10000	10000 and Above	Total Village
3	4	29	73	89	61	7	2	268

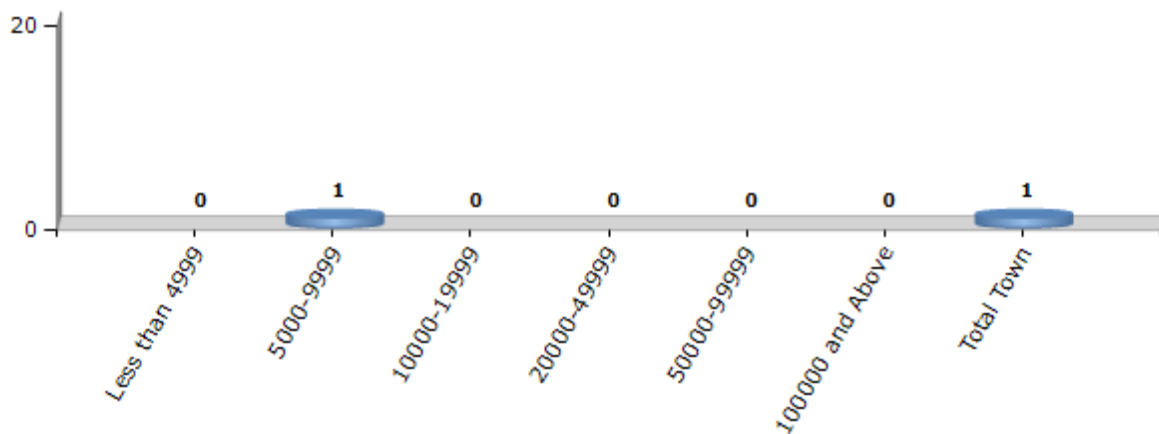
Number of Villages by Population Size - 2011



### Number of Towns by Population Size - 2011

Less than 4999	5000-9999	10000-19999	20000-49999	50000-99999	100000 and Above	Total Town
0	1	0	0	0	0	1

Number of Towns by Population Size - 2011

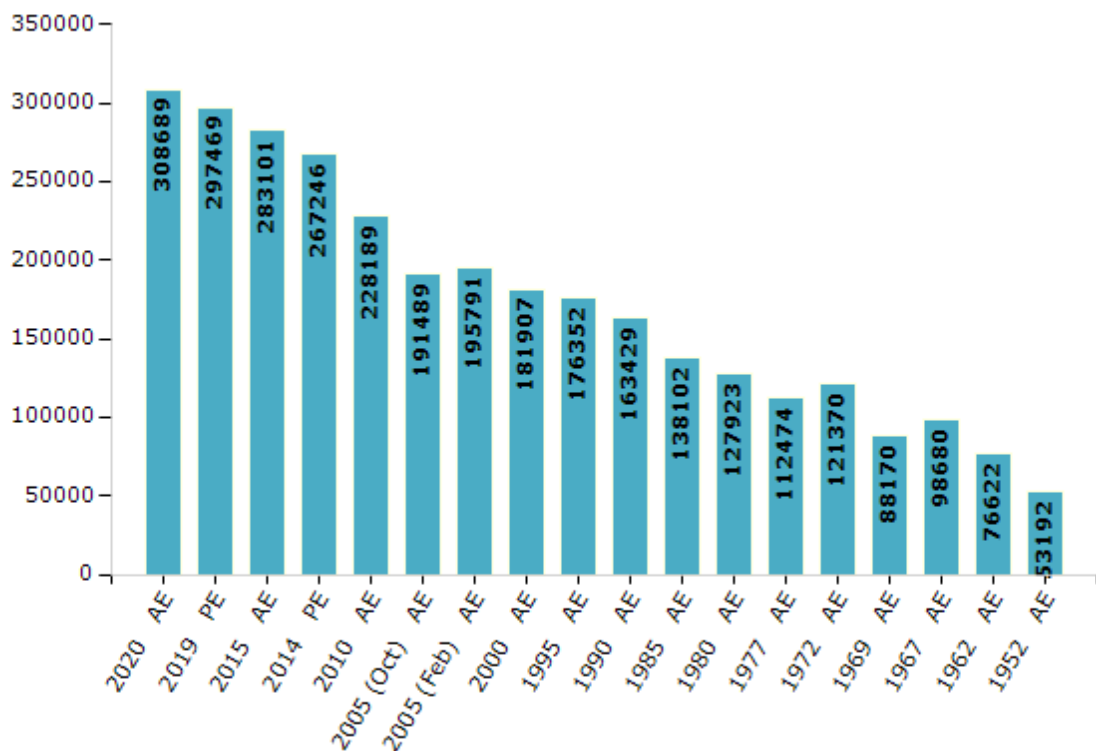


## Electoral Features

### Electors by Male & Female

Year	Male	Female	Others	Total	Year	Male	Female	Others	Total
2020 AE	162579	146102	8	308689	1995 AE	92561	83791	-	176352
2019 PE	156484	140978	7	297469	1990 AE	87285	76144	-	163429
2015 AE	150709	132380	12	283101	1985 AE	72506	65596	-	138102
2014 PE	142270	124969	7	267246	1980 AE	65160	62763	-	127923
2010 AE	121924	106265	0	228189	1977 AE	56920	55554	-	112474
2009 PE	-	-	-	-	1972 AE	65168	56202	-	121370
2005 (Oct) AE	100694	90795	-	191489	1969 AE	58871	29299	-	88170
2005 (Feb) AE	102892	92899	-	195791	1967 AE	-	-	-	98680
2004 PE	-	-	-	-	1962 AE	-	-	-	76622
2000 AE	95870	86037	-	181907	1957 AE	-	-	-	-
1999 PE	-	-	-	-	1952 AE	-	-	-	53192

Number of Electors



Note : AE : Assembly Election, PE : Assembly Segment of Parliamentary Election



## Historical Summary Election Results

### Summary Result of Assembly Election - 2015

Candidate Name	Party	Votes	Votes %
Manoj Kumar	BJP	53615	35.05
Doctor Ranvijay Kumar	JD(U)	45943	30.03
Suresh Prasad Yadav	CPI	18951	12.39
Akshay Kumar	BSP	6743	4.41
Ranvijay Kumar	SHS	5240	3.43
Ram Ayodhya Prasad Yadav	SP	4235	2.77
Dudhamohan Yadav	IND	1635	1.07
Sanjeet Kumar	IND	1621	1.06
Md. Ekalakh Khan	SKLP	1563	1.02
Awadhesh Kumar	IND	1561	1.02
Rajesh Kumar (Jalpura)	IND	1484	0.97
Chitranjan Sharma	IND	1407	0.92
Rajesh Kumar (Akauna)	IND	1341	0.88
Shayam Sunder	JAPL	1256	0.82
Sanjay Kumar	IND	1240	0.81
Shrikant Sharma	IND	1216	0.79
Reeta Devi	IND	956	0.62
Jimeddar Singh	SASAPT	572	0.37
Suresh Paswan	IND	567	0.37
Abhiram Priyadarshi	IND	439	0.29
Hari Prasad Singh	AHFBK	403	0.26
	NOTA	989	0.65

## Polling Station Level Election Results

### Number and Name of Polling Stations (PS) (2020)

Number of Polling Stations	Name of Polling Stations	Number of Polling Stations	Name of Polling Stations
1	Madhya Vidyalay Dihuri Purbi Bhag	14A	Prathamik Vidyalay Birahara
2	Madhya Vidyalay Dihuri Paschim Bhag	15	Rajakiy Buniyadi Vidyalay Didir (Utari Bhag)
3	Prathamik Vidyalay Rasulpur Uttar Bhag	15A	Rajakiy Buniyadi Vidyalay Didir (Utari Bhag)
3A	Prathamik Vidyalay Rasulpur Uttar Bhag	16	Rajakiy Buniyadi Vidyalay Didir (Dakshin Bhag)
4	Madhya Vidyalay Piru Pashchim Bhag	17	Rajakiy Buniyadi Vidyalay Didir (Madhya Bhag)
5	Madhya Vidyalay Piru Purwi Bhag	18	Prathamik Vidyalay Bandhava Purbi Bhag
5A	Madhya Vidyalay Piru Purwi Bhag	18A	Prathamik Vidyalay Bandhava Purbi Bhag
6	Madhy Vidyalay Piru Madhya Bhag	19	Utkramit Madhya Vidyalay Dilavarapur Uttar Bhag
6A	Madhy Vidyalay Piru Madhya Bhag	19A	Utkramit Madhya Vidyalay Dilavarapur Uttar Bhag
7	Prathamik Vidyalay Piru Hindi Uttari Bhag	20	Uchcha Vidyalay Badhoi Uttar Bhag
8	Prathamik Vidyalay Piru Hindi Dakshin Bhag	20A	Uchcha Vidyalay Badhoi Uttar Bhag
9	Utkramit Madhya Vidyalay Raghunathapur (Hindi)	21	Uchcha Vidyalay Badhoi Dakshin Bhag
9A	Utkramit Madhya Vidyalay Raghunathapur (Hindi)	22	Uchcha Vidyalay Badhoi Madhya Bhag
10	Urdu Prathamik Vidyalay Raghunathapur Purbi Bhag	23	Prathamik Vidyalay Narasan Uttar Bhag
10A	Urdu Prathamik Vidyalay Raghunathapur Purbi Bhag	23A	Prathamik Vidyalay Narasan Uttar Bhag
11	Banabhatat Madhya Vidyalay Bandhu Bigaha Purbi Bhag	24	Prathamik Vidyalay Mahunli
11A	Banabhatat Madhya Vidyalay Bandhu Bigaha Purbi Bhag	25	Madhya Vidyalay Dumara Paschim Bhag
12	Utkramit Madhya Vidyalay Purahara Uttar Bhag	26	Madhya Vidyalay Dumara Purbi Bhag
12A	Utkramit Madhya Vidyalay Purahara Uttar Bhag	27	Panchayat Bhavan Dumara
13	Utkramit Madhya Vidyalay Purahara Dakshin Bhag	27A	Panchayat Bhavan Dumara
14	Prathamik Vidyalay Birahara	28	Utkramit Madhya Vidyalay Ratanapur Uttari Bhag

Contd....

## Polling Station Level Election Results

### Polling Station-wise Votes Secured by Overall Top Five Parties in Goh Assembly in Assembly Election (AE) under Karakat Parliamentary Constituency in Bihar (2020)

Number of Polling Station	Winner - Bhim Kumar Singh (RJD)	Runner-up - Manoj Kumar (BJP)	3rd - Dr. Ranvijay Kumar (RLSP)	4th - Rajesh Kumar, Son Of Madan Singh (IND)	5th - Sreekant Sharma (IND)	NOTA	Other	Total Votes Secured
23A	169	117	32	7	3	1	9	338
24	259	173	27	8	5	3	99	574
25	176	185	154	7	16	8	24	570
26	134	217	114	7	12	15	17	516
27	221	68	112	22	8	8	13	452
27A	213	72	148	9	6	4	17	469
28	234	43	88	6	7	4	6	388
28A	38	43	267	0	0	3	6	357
29	160	198	108	5	4	9	19	503
30	69	180	82	1	1	6	6	345
31	235	82	62	11	5	2	33	430
32	233	35	43	17	1	2	9	340
32A	194	82	31	10	2	2	17	338
33	178	53	157	7	0	3	15	413
33A	177	70	130	7	7	6	60	457
34	281	31	64	10	2	2	14	404
34A	331	4	58	4	4	1	8	410
35	242	37	18	11	7	6	21	342
35A	236	43	15	11	10	2	15	332
36	211	42	28	7	3	5	4	300
36A	228	64	20	7	11	2	7	339
37	208	228	152	13	3	3	25	632
38	191	64	28	18	2	4	15	322
38A	195	122	45	12	3	5	10	392
39	121	75	40	7	3	2	4	252
39A	203	15	47	4	1	3	8	281
40	156	174	214	7	3	2	24	580
41	203	174	205	8	13	9	30	642
42	60	117	30	0	1	0	4	212
42A	81	170	54	2	0	0	12	319
43	204	140	74	2	6	6	18	450
44	42	181	58	0	0	2	5	288
44A	56	222	16	3	0	4	3	304
45	80	171	46	0	0	2	7	306
45A	105	134	34	2	0	3	36	314

Contd....

## Polling Station Level Election Results

### Winner, Runner-up and 3rd Party Position & Winning Margin According to Polling Stations in Goh Assembly in Assembly Election (AE) under Karakat Parliamentary Constituency in Bihar (2020)

Polling Station Number	Winner Party	Winner Votes (%)	Runner-up Party	Runner-up Votes (%)	Winning Margin Votes (%)	Third Party	Third Party Votes (%)	Other Votes (%)
46	BJP	321 (64.33)	RJD	80 (16.03)	241 (48.3)	RLSP	75 (15.03)	23 (4.61)
47	BJP	167 (39.57)	RJD	166 (39.34)	1 (0.23)	RLSP	70 (16.59)	19 (4.5)
48	RLSP	368 (70.5)	BJP	78 (14.94)	290 (55.56)	RJD	41 (7.85)	35 (6.7)
49	BJP	243 (46.29)	RJD	151 (28.76)	92 (17.53)	RLSP	98 (18.67)	33 (6.29)
50	BJP	111 (39.5)	RJD	92 (32.74)	19 (6.76)	RLSP	62 (22.06)	16 (5.69)
50A	RLSP	246 (67.77)	BJP	78 (21.49)	168 (46.28)	RJD	18 (4.96)	21 (5.79)
51	RJD	259 (42.53)	BJP	246 (40.39)	13 (2.14)	RLSP	84 (13.79)	20 (3.28)
52	RJD	189 (51.08)	BJP	127 (34.32)	62 (16.76)	RLSP	26 (7.03)	28 (7.57)
52A	RLSP	298 (71.46)	BJP	69 (16.55)	229 (54.91)	RJD	28 (6.71)	22 (5.28)
53	RLSP	170 (36.96)	RJD	144 (31.3)	26 (5.66)	BJP	116 (25.22)	30 (6.52)
54	RLSP	186 (32.63)	RJD	156 (27.37)	30 (5.26)	BJP	151 (26.49)	77 (13.51)
55	RJD	428 (82.95)	RLSP	37 (7.17)	391 (75.78)	BJP	27 (5.23)	24 (4.65)
56	RJD	351 (53.51)	RLSP	148 (22.56)	203 (30.95)	BJP	129 (19.66)	28 (4.27)
57	RLSP	198 (36.33)	RJD	186 (34.13)	12 (2.2)	BJP	147 (26.97)	14 (2.57)
58	RJD	181 (39.35)	RLSP	144 (31.3)	37 (8.05)	BJP	100 (21.74)	35 (7.61)
59	RJD	451 (80.54)	RLSP	60 (10.71)	391 (69.83)	BJP	29 (5.18)	20 (3.57)
60	BJP	230 (60.53)	RJD	108 (28.42)	122 (32.11)	RLSP	34 (8.95)	8 (2.11)
61	RJD	262 (58.48)	BJP	116 (25.89)	146 (32.59)	RLSP	47 (10.49)	23 (5.13)
61A	RJD	252 (70.99)	BJP	75 (21.13)	177 (49.86)	RLSP	20 (5.63)	8 (2.25)
62	RLSP	344 (56.49)	RJD	123 (20.2)	221 (36.29)	BJP	115 (18.88)	27 (4.43)
63	RJD	203 (53)	RLSP	119 (31.07)	84 (21.93)	BJP	48 (12.53)	13 (3.39)
63A	RJD	200 (50)	RLSP	119 (29.75)	81 (20.25)	BJP	69 (17.25)	12 (3)
64	BJP	193 (39.55)	RJD	160 (32.79)	33 (6.76)	RLSP	101 (20.7)	34 (6.97)
65	RJD	188 (44.98)	BJP	107 (25.6)	81 (19.38)	RLSP	100 (23.92)	23 (5.5)
66	RJD	272 (66.5)	BJP	81 (19.8)	191 (46.7)	RLSP	40 (9.78)	16 (3.91)
66A	RJD	304 (74.51)	BJP	63 (15.44)	241 (59.07)	RLSP	31 (7.6)	10 (2.45)
67	RJD	280 (85.89)	BJP	37 (11.35)	243 (74.54)	RLSP	3 (0.92)	6 (1.84)
68	RJD	152 (46.77)	BJP	96 (29.54)	56 (17.23)	RLSP	53 (16.31)	24 (7.38)
68A	BJP	242 (53.07)	RLSP	152 (33.33)	90 (19.74)	RJD	50 (10.96)	12 (2.63)
69	BJP	128 (40.89)	RLSP	116 (37.06)	12 (3.83)	RJD	54 (17.25)	15 (4.79)
70	RLSP	190 (55.39)	BJP	105 (30.61)	85 (24.78)	RJD	26 (7.58)	22 (6.41)
71	BJP	189 (39.96)	RJD	154 (32.56)	35 (7.4)	RLSP	102 (21.56)	28 (5.92)
72	BJP	300 (65.08)	RJD	84 (18.22)	216 (46.86)	RLSP	67 (14.53)	10 (2.17)
73	BJP	234 (41.64)	RLSP	175 (31.14)	59 (10.5)	RJD	117 (20.82)	36 (6.41)
74	BJP	122 (39.23)	RJD	105 (33.76)	17 (5.47)	PECP	43 (13.83)	41 (13.18)

Contd....

## Socio-Economic Amenities - Rural

### Access to Education Facilities

Particulars	Number of Villages (% of Population)				
	Available	Not Available	If Not Available (Distance of Nearest Facility)		
			A	B	C
Govt. Primary School	223 (90)	45 (10)	16 (3)	22 (6)	6 (1)
Private Primary School	20 (13)	248 (87)	0 (0)	0 (0)	0 (0)
Govt. Middle School	129 (66)	139 (34)	60 (14)	69 (18)	7 (1)
Private Middle School	15 (6)	253 (94)	0 (0)	0 (0)	0 (0)
Govt. Secondary School	24 (17)	244 (83)	81 (28)	105 (37)	56 (17)
Private Secondary School	3 (2)	265 (98)	1 (0)	0 (0)	0 (0)
Govt. Senior Secondary School	6 (5)	262 (95)	4 (2)	55 (22)	199 (68)
Private Senior Secondary School	1 (1)	267 (99)	0 (0)	1 (1)	2 (3)
Govt. Arts and Science Degree College	1 (1)	267 (99)	1 (0)	12 (6)	254 (93)
Private Arts and Science Degree College	0 (0)	268 (100)	0 (0)	0 (0)	0 (0)
Govt. Engineering College	0 (0)	268 (100)	0 (0)	0 (0)	0 (0)
Private Engineering College	0 (0)	268 (100)	0 (0)	0 (0)	268 (100)
Govt. Medicine College	0 (0)	268 (100)	0 (0)	0 (0)	268 (100)
Private Medicine College	0 (0)	268 (100)	0 (0)	0 (0)	0 (0)
Govt. Management Institute	0 (0)	268 (100)	0 (0)	0 (0)	268 (100)
Private Management Institute	0 (0)	268 (100)	0 (0)	0 (0)	0 (0)
Govt. Polytechnic	0 (0)	268 (100)	0 (0)	0 (0)	268 (100)
Private Polytechnic	0 (0)	268 (100)	0 (0)	0 (0)	0 (0)
Govt. Vocational Training School/ITI	0 (0)	268 (100)	0 (0)	0 (0)	268 (100)
Private Vocational Training School/ITI	0 (0)	268 (100)	0 (0)	0 (0)	0 (0)
Govt. Non Formal Training Centre	0 (0)	268 (100)	0 (0)	0 (0)	268 (100)
Private Non Formal Training Centre	0 (0)	268 (100)	0 (0)	0 (0)	0 (0)
Govt. School For Disabled	0 (0)	268 (100)	0 (0)	0 (0)	268 (100)
Private School For Disabled	0 (0)	268 (100)	0 (0)	0 (0)	0 (0)
Government Others	0 (0)	268 (100)	0 (0)	0 (0)	268 (100)
Private Others	0 (0)	268 (100)	0 (0)	0 (0)	0 (0)

Note : Distance A : Less than 5 km; B : Between 5-10 km; C : 10+ km.; Source : Data Analysis is based on 2011 Census.

## DISCLAIMER

The Terms of Use and Disclaimer of Datanet India Private Limited (hereinafter referred to as "Datanet") for use of this analysis report of **Goh Assembly Constituency (Goh Vidhan Sabha) :-**

1. **Assembly Factbook™** is a Registered Trade Mark owned by Datanet.
2. All the maps are sketched and graphical representation only and have not been drawn to the scale and also not to represent the actual geographical area or boundary of the unit.
3. The data for the aforesaid analysis is based on authentic sources and has been culled from the various publications of Census, CSO and NSSO for district and block level data, various central and state government departments, Central & State Elections Commissions and the concerned Returning Officers' releases, Electoral Rolls, Election results and allied publications, internal assessment, surveys, estimates and analysis. Therefore, certain adjustment of data at micro level may have been done to arrive closer to the macro data.
4. Data have been provided on an "As Is" and "As AVAILABLE" basis
5. The colours shown in the maps or diagram and charts of a particular party, alliance or AC are indicative and do not represent them.
6. This publication which includes maps, sheets, graphs and data would be the property under copyright of Datanet only. The user may use these for its internal study, analysis and research purposes. It's public display, re-selling or any commercial uses by the user are not allowed.
7. Datanet has taken due care and caution in compilation and processing of data and allied information, but does not guarantee the accuracy, adequacy or completeness of any information/analysis and will be not responsible for any errors or omissions or for the results obtained from the use of such information/analysis.
8. All the contents for the publication have been culled from various authentic sources and Datanet reasonably believes such sources to be reliable, but does not make any representations, express or implied as to the accuracy or fitness of use of such information. The information or contents of the information/analysis do not constitute advice and should not be relied upon in making (or refraining from making) any decision. Any reliance placed upon the information provided by Datanet is the sole responsibility and strictly at the user's risk.
9. In no event will Datanet be liable for any damages (including, without limitation, damages for loss of business projects, or loss of profits) arising in contract, tort or otherwise from the use of or inability to use any of its contents, or from any action taken (or refrained from being taken) as a result of using the analysis or any of its contents. Datanet its directors, owners, editors, officials, employees, distributor and agents or any associate will not be liable for any errors in the information contained or any consequences arising from the use of the contents of the provided information/analysis.
10. If any provision of these terms and conditions is held invalid or illegal or unenforceable for any reason by any court of competent jurisdiction, such provision shall be severed and the remainder of provisions of the terms and conditions shall continue in full force and effect as if the Term of Use had been executed with the invalid, illegal or unenforceable provision eliminated.
11. If there are any discrepancies in the information provided, please bring it to attention of Datanet for suitable rectification measures.



**Buy Online This Complete Book At**  
**Datanet India eBooks Store**

[www.indiastatpublications.com](http://www.indiastatpublications.com)

or go directly at

[http://www.indiastatpublications.com/  
Assembly\\_factbook/Bihar/Karakat/Goh](http://www.indiastatpublications.com/Assembly_factbook/Bihar/Karakat/Goh)

 **india**stat**elections**

ISBN : 978-93-5313-083-1



9 789353 130831