



Bihar

Assembly Factbook™

Karakat Assembly Constituency



Key Electoral Data of Karakat
Assembly Constituency (Vidhan Sabha)

Bihar

Assembly Factbook™

Karakat Assembly Constituency



Karakat Vidhan Sabha

Editor & Director

Dr. R.K. Thukral

Research Editor

Dr. Shafeeq Rahman

Compiled, Researched and Published by Datanet India Pvt. Ltd.

D-100, 1st Floor,

Okhla Industrial Area, Phase-I,
New Delhi- 110020.

Ph.: 91-11- 43580781-84

Email : support@indiastatpublications.com

Website : www.indiastatelections.com

Online Book Store :

www.indiastatpublications.com

Report No. : AFB/BR-213-0125

ISBN : 978-93-5313-104-3

First Edition : January, 2018

Eighth Updated Edition : January, 2025

Price : Rs. 11500/-

US\$ 310

© Datanet India Pvt. Ltd.

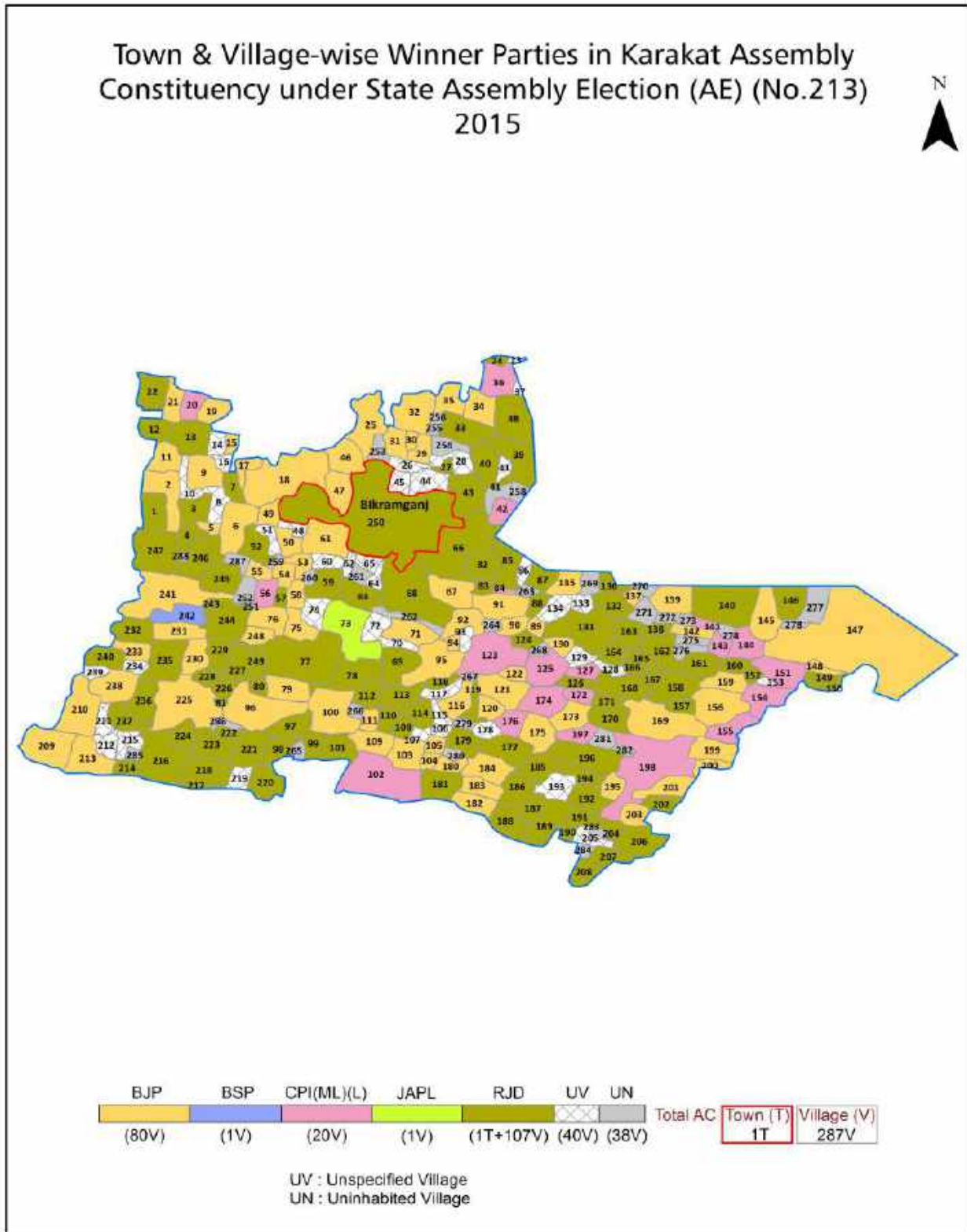
All rights reserved. No part of this book may be reproduced, stored in a retrieval system or transmitted in any form or by any means, mechanical photocopying, photographing, scanning, recording or otherwise without the prior written permission of the publisher. Please refer to Disclaimer at page no. 246 for the use of this publication.

Printed in India

Contents

No.	Particulars	Page No.
	Introduction	
1	Assembly Constituency - (Vidhan Sabha) at a Glance Features of Assembly as per Delimitation Commission of India (2008)	1-2
	Location and Political Maps	
2	Location Map Boundaries of Assembly Constituency - (Vidhan Sabha) in District Boundaries of Assembly Constituency under Parliamentary Constituency - (Lok Sabha) Town & Village-wise Winner Parties- 2024, 2020, 2015, 2014, 2010 and 2009	3-11
	Administrative Setup (2011)	
3	District Sub-district Towns Villages Inhabited Villages Uninhabited Villages Village Panchayat Intermediate Panchayat	11-23
	Demographics (2011)	
4	Population Households Rural/Urban Population Towns and Villages by Population Size Sex Ratio (Total & 0-6 Years) Religious Population Social Population Literacy Rate	24-25
	Electoral Features	
5	Important Dates of Last Elections Held Electors by Gender Service Electors Voters Voters Turnout Polling Stations & Average Number of Electors per Polling Station Electors by Age Group Present Elected Representatives	26-31
	Historical Summary Election Results	
6	Vote Share of Major Parties Winning Margin (Number & Percentage) Polarity of Parties Summary Result of Assembly Segment of Parliamentary Elections 2024, 2019, 2014, 2009, 2004 and 1999 Summary Result of Assembly Elections 2020, 2015, 2010, 2005 (Oct), 2005 (Feb), 2000, 1995, 1990, 1985, 1980, 1977, 1972, 1969 and 1967	32-56
	Polling Station Level Election Results	
7	Name and Number of Polling Station 2024, 2020, 2015, 2014, 2010 and 2009 Polling Station-wise Electors, Voters & Voters Turnout 2024, 2020, 2015, 2014, 2010 and 2009 Polling Station wise Elections Results 2024, 2020, 2015, 2014, 2010 and 2009	57-225
	Share of Assembly Constituency	
8	Share of Assembly Constituency - (Vidhan Sabha) in State, District and Parliamentary Constituency - (Lok Sabha)	226
	Socio-Economic Amenities (2011)	
9	Access to Administrative Units Agricultural, Manufacturing and Industrial Commodities Demographic Indicators Education Health & Manpower Drinking Water Supply Sanitation Entertainment and Recreations Infrastructure Power Food Allocation Distribution and Marketing of Agriculture Commodities Infrastructure Transport and Road Infrastructure Communication Banking and Financial Services Land Use Irrigation Source	228-242
10	Abbreviation & Sources	243-245
11	Disclaimer	246

Location & Political Map



Administrative Setup

List of Village Panchayat & Intermediate Panchayat (Block) Name - 2011

Village Name	Village Panchayat Name	Intermediate Panchayat Name
Adhaura	Munji	Karakat
Ahan	Gamhariya	Karakat
Amadah	Karmaini	Sanjhauli
Amaithi	Amaithi	Sanjhauli
Amathu	Morouna	Bikramganj
Amauna	Khaira Bhudhar	Bikramganj
Amaura	Kirhi	Karakat
Amma Pokhar	Kusumhra, Nonhar	Bikramganj
Amona	Amona	Karakat
Amratha	Amartha	Karakat
Atpa	Jonhi	Bikramganj
Aunrai	Chandi English	Sanjhauli
Bad	Gorari	Karakat
Badladih	Kirhi	Karakat
Bagiya	Karmaini	Sanjhauli
Bahuara	Khaira Bhudhar	Bikramganj
Bairi	Karmaini	Sanjhauli
Balchanwan	Ghosiya Khurd	Bikramganj
Balha	Kusumhra	Bikramganj
Baluahi	Manpur	Bikramganj
Banye Dehri	Gamhariya	Karakat
Bara Dih	Baradih	Karakat
Barauli	Amaithi	Sanjhauli
Bargaiyan	Mohani	Bikramganj
Barmadih	Sonbarsa	Karakat
Barna	Jonhi	Bikramganj
Baruna	Shiipur	Bikramganj
Basaura	Amaithi	Sanjhauli
Basdiha	Sikaria	Karakat

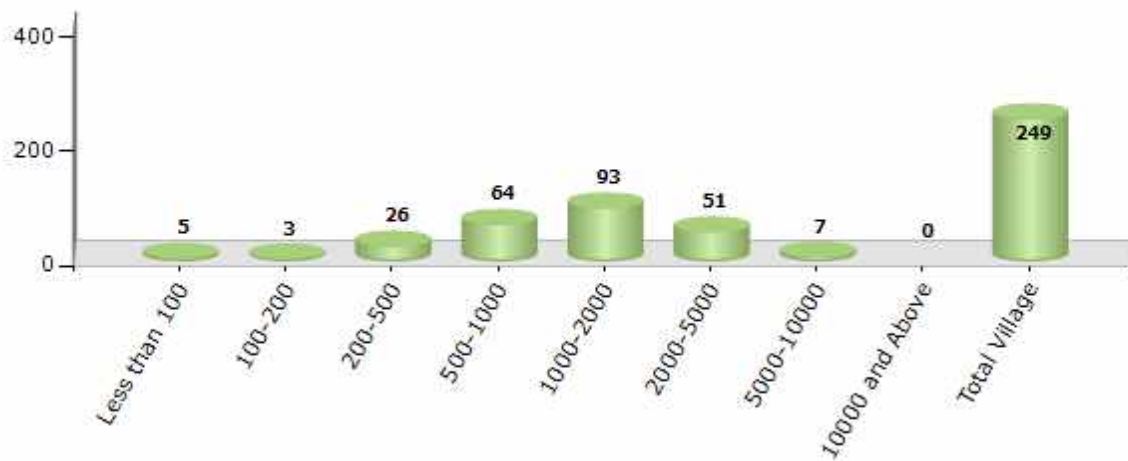
Contd....

Demographics

Number of Villages by Population Size - 2011

Less than 100	100-200	200-500	500-1000	1000-2000	2000-5000	5000-10000	10000 and Above	Total Village
5	3	26	64	93	51	7	0	249

Number of Villages by Population Size - 2011



Number of Towns by Population Size - 2011

Less than 4999	5000-9999	10000-19999	20000-49999	50000-99999	100000 and Above	Total Town
0	0	0	1	0	0	1

Number of Towns by Population Size - 2011

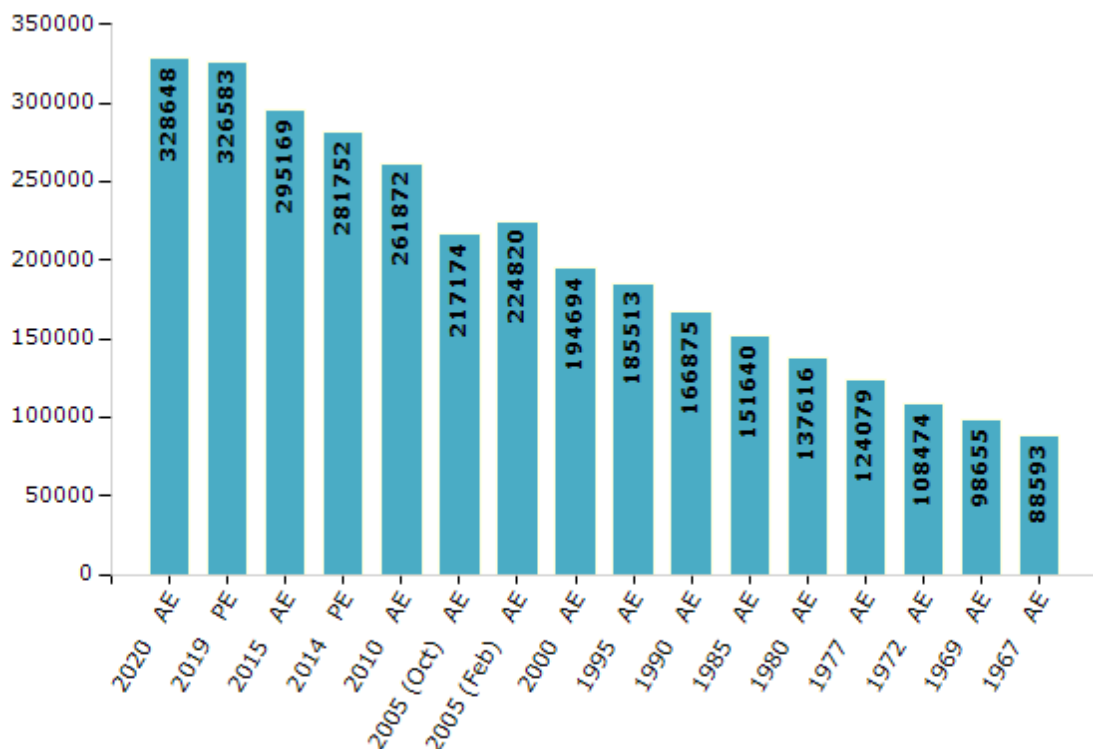


Electoral Features

Electors by Male & Female

Year	Male	Female	Others	Total	Year	Male	Female	Others	Total
2020 AE	172744	155882	22	328648	1995 AE	102035	83478	-	185513
2019 PE	170982	155588	13	326583	1990 AE	90941	75934	-	166875
2015 AE	159246	135913	10	295169	1985 AE	82106	69534	-	151640
2014 PE	151481	130268	3	281752	1980 AE	73164	64452	-	137616
2010 AE	142074	119798	0	261872	1977 AE	65815	58264	-	124079
2009 PE	-	-	-	-	1972 AE	57984	50490	-	108474
2005 (Oct) AE	119235	97939	-	217174	1969 AE	52805	45850	-	98655
2005 (Feb) AE	122903	101917	-	224820	1967 AE	-	-	-	88593
2004 PE	-	-	-	-	1962 AE	-	-	-	-
2000 AE	107239	87455	-	194694	1957 AE	-	-	-	-
1999 PE	-	-	-	-	1952 AE	-	-	-	-

Number of Electors



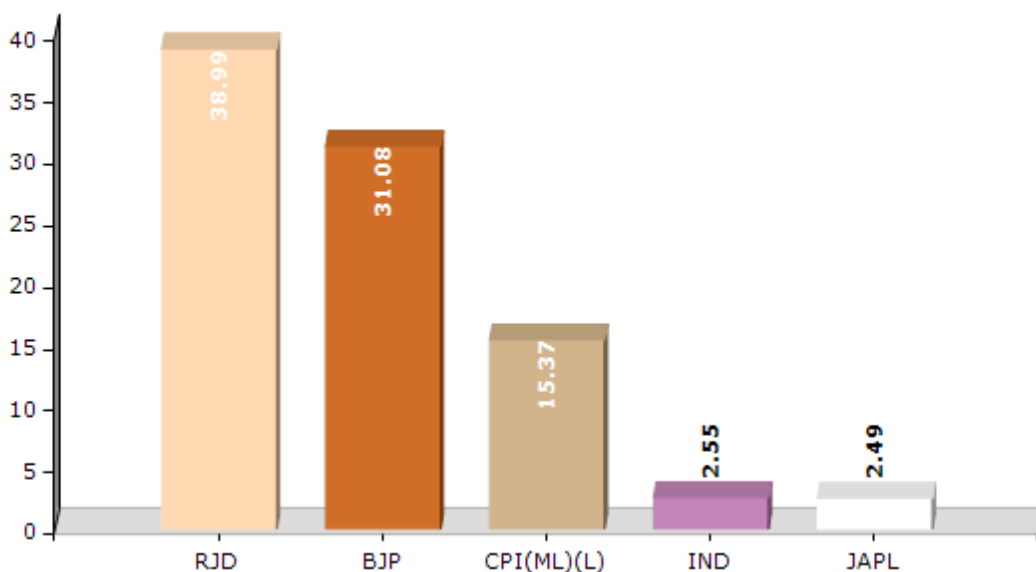
Note : AE : Assembly Election, PE : Assembly Segment of Parliamentary Election

Historical Summary Election Results

Summary Result of Assembly Election - 2015

Candidate Name	Party	Votes	Votes %
Sanjay Kumar Singh	RJD	59720	38.99
Rajeshwar Raj	BJP	47601	31.08
Arun Singh	CPI(ML)(L)	23534	15.37
Madan Prasad Vaishya	IND	3905	2.55
Akhlaque Ahmad	JAPL	3815	2.49
Kashi Nath Singh	BSP	3195	2.09
Vinay Kumar Singh	SaKD	2381	1.55
Rahul Kumar Singh	IND	1906	1.24
Bharat Singh	IND	1300	0.85
Bhagwan Singh	IND	1230	0.8
Banshidhar Singh	IND	583	0.38
Surendra Pandey	NJPI	487	0.32
	NOTA	3493	2.28

Votes Percentage of Top Parties - 2015



Polling Station Level Election Results

Number and Name of Polling Stations (PS) (2020)

Number of Polling Stations	Name of Polling Stations	Number of Polling Stations	Name of Polling Stations
1	Prathamik Vidyalay Khadua	17A	Panchayat Bhavan Nonahar
2	Madhya Vidyalay Pavanra Kamra No-01	18	Panchayat Bhavan Nonahar Parisar Me Chanlat Matadan Kendra
2A	Madhya Vidyalay Pavanra Kamra No-01	19	Madhya Vidyalay Nonahar Dakshin Bhag Kamra No-1
3	Prathamik Vidyalay Dharmagatapur	19A	Madhya Vidyalay Nonahar Dakshin Bhag Kamra No-1
4	Prathamik Vidyalay Nilakathapur	20	Madhya Vidyalay Nonahar Utar Bhag Kamra No-1
5	Uchcha Vidyalay Kusuamhara Purbi Bhag	20A	Madhya Vidyalay Nonahar Utar Bhag Kamra No-1
6	Uchcha Vidyalay Kusuamhara Paschim Bhag	21	Prathamik Vidyalay Amapokhar
7	Prathamik Vidyalay Tekanapura	22	Prathamik Vidyalay Jalha
8	Prathamik Vidyalay Ladui	23	Prathamik Vidyalay Kolha
9	Utkamit Madhya Vidyalay Khairabhudhar Purwi Bhag Kamra No-1	24	Prathamik Vidyalay Padariya
9A	Utkamit Madhya Vidyalay Khairabhudhar Purwi Bhag Kamra No-1	25	Madhya Vidyalay Basagitiya Kamra No-1
10	Utkamit Madhya Vidyalay Khaira Pashchim Bhag	25A	Madhya Vidyalay Basagitiya Kamra No-1
11	Utkramit Madhya Vidyalay Bahuara Kamra No-1	26	Madhya Vidyalay Jamodhi Dakshin Bhag Kamra No-1
11A	Utkramit Madhya Vidyalay Bahuara Kamra No-1	26A	Madhya Vidyalay Jamodhi Dakshin Bhag Kamra No-1
12	Madhya Vidyalay Maidhara Karmaini Kamra No-1	27	Madhya Vidyalay Jamodhi Uttar Bhag Kamra No-1
12A	Madhya Vidyalay Maidhara Karmaini Kamra No-1	27A	Madhya Vidyalay Jamodhi Uttar Bhag Kamra No-1
13	Prathamik Vidyalay Khadagapura	28	Madhya Vidyalay Jamodhi
14	Utkamit Madhya Vidyalay Khirodharapur	29	Panchayat Bhavan Dhava
15	Prathamik Vidyalay Isarapura	29A	Panchayat Bhavan Dhava
16	Prathamik Vidyalay Rauni	30	Kanya Madhya Vidyalay Dhava
17	Panchayat Bhavan Nonahar	31	Madhya Vidhlaya Durgadih Purbi Bhag

Contd....

Polling Station Level Election Results

Polling Station-wise Votes Secured by Overall Top Five Parties in Karakat Assembly in Assembly Election (AE) under Karakat Parliamentary Constituency in Bihar (2020)

Number of Polling Station	Winner - Arun Singh (CPI(M) (L))	Runner-up - Rajeshwar Raj (BJP)	3rd - Amit Kumar Singh (RSTJLKPS)	4th - Malti Singh (RLSP)	5th - Hare Ram Singh (IND)	NOTA	Other	Total Votes Secured
27	88	161	6	0	5	2	9	271
27A	177	92	2	6	4	8	17	306
28	185	179	10	3	5	10	17	409
29	17	237	18	4	2	2	10	290
29A	12	221	18	1	0	3	4	259
30	179	278	9	24	1	12	23	526
31	38	411	13	7	4	4	10	487
32	243	219	14	7	12	17	37	549
33	260	240	15	15	13	23	44	610
34	42	242	4	5	7	4	6	310
34A	206	124	7	6	3	9	12	367
35	306	164	8	4	2	4	15	503
36	204	86	5	6	3	5	9	318
36A	138	144	4	43	4	4	13	350
37	153	152	12	0	3	11	22	353
37A	139	150	9	1	19	15	29	362
38	119	108	30	62	2	6	12	339
38A	289	51	12	9	7	5	50	423
39	350	3	2	2	4	4	21	386
39A	449	3	1	2	0	0	5	460
40	126	84	21	7	10	12	15	275
40A	143	96	9	2	8	5	12	275
41	220	7	3	3	8	7	18	266
42	224	118	21	1	6	9	19	398
42A	238	125	7	2	12	11	31	426
43	258	81	5	5	2	4	31	386
43A	169	158	6	6	5	5	7	356
44	208	149	18	4	2	3	13	397
44A	177	132	9	8	8	6	13	353
45	156	32	118	2	8	6	13	335
45A	118	40	152	4	1	3	17	335
46	20	41	225	0	1	2	4	293
46A	27	45	222	1	1	8	11	315
47	2	31	192	0	1	0	5	231
47A	68	13	225	5	3	16	19	349

Contd....

Polling Station Level Election Results

Winner, Runner-up and 3rd Party Position & Winning Margin According to Polling Stations in Karakat Assembly in Assembly Election (AE) under Karakat Parliamentary Constituency in Bihar (2020)

Polling Station Number	Winner Party	Winner Votes (%)	Runner-up Party	Runner-up Votes (%)	Winning Margin Votes (%)	Third Party	Third Party Votes (%)	Other Votes (%)
48	CPI(ML)(L)	268 (65.85)	RSTJLKPS	123 (30.22)	145 (35.63)	RLSP	4 (0.98)	12 (2.95)
49	CPI(ML)(L)	552 (89.47)	RSTJLKPS	30 (4.86)	522 (84.61)	BJP	24 (3.89)	11 (1.78)
50	BJP	156 (57.14)	RSTJLKPS	57 (20.88)	99 (36.26)	CPI(ML)(L)	51 (18.68)	9 (3.3)
50A	CPI(ML)(L)	313 (76.9)	BJP	42 (10.32)	271 (66.58)	JAPL	11 (2.7)	41 (10.07)
51	CPI(ML)(L)	133 (58.59)	RLSP	60 (26.43)	73 (32.16)	BJP	23 (10.13)	11 (4.85)
51A	CPI(ML)(L)	133 (37.89)	BJP	79 (22.51)	54 (15.38)	RLSP	59 (16.81)	80 (22.79)
52	BJP	116 (35.15)	CPI(ML)(L)	113 (34.24)	3 (0.91)	RSTJLKPS	13 (3.94)	88 (26.67)
52A	CPI(ML)(L)	228 (64.96)	BJP	70 (19.94)	158 (45.02)	IND (BDS)	9 (2.56)	44 (12.54)
53	CPI(ML)(L)	180 (56.96)	BJP	87 (27.53)	93 (29.43)	RLSP	19 (6.01)	30 (9.49)
53A	CPI(ML)(L)	216 (60.85)	BJP	57 (16.06)	159 (44.79)	RLSP	27 (7.61)	55 (15.49)
54	CPI(ML)(L)	177 (51.16)	BJP	134 (38.73)	43 (12.43)	IND (HRS)	12 (3.47)	23 (6.65)
54A	BJP	239 (75.16)	CPI(ML)(L)	58 (18.24)	181 (56.92)	IND (HRS)	5 (1.57)	16 (5.03)
55	CPI(ML)(L)	175 (51.93)	BJP	128 (37.98)	47 (13.95)	RLSP	5 (1.48)	29 (8.61)
55A	BJP	165 (55)	CPI(ML)(L)	102 (34)	63 (21)	RSTJLKPS	6 (2)	27 (9)
56	CPI(ML)(L)	277 (67.56)	BJP	100 (24.39)	177 (43.17)	JAPL	5 (1.22)	28 (6.83)
56A	CPI(ML)(L)	225 (55.83)	BJP	151 (37.47)	74 (18.36)	RSTJLKPS	7 (1.74)	20 (4.96)
57	BJP	319 (57.17)	CPI(ML)(L)	210 (37.63)	109 (19.54)	IND (HRS)	7 (1.25)	22 (3.94)
58	BJP	158 (56.03)	CPI(ML)(L)	98 (34.75)	60 (21.28)	RSTJLKPS	6 (2.13)	20 (7.09)
58A	BJP	177 (71.66)	CPI(ML)(L)	60 (24.29)	117 (47.37)	RLSP	2 (0.81)	8 (3.24)
59	BJP	326 (73.09)	CPI(ML)(L)	105 (23.54)	221 (49.55)	RSTJLKPS	3 (0.67)	12 (2.69)
60	CPI(ML)(L)	168 (51.69)	BJP	125 (38.46)	43 (13.23)	RLSP	7 (2.15)	25 (7.69)
60A	BJP	179 (64.39)	CPI(ML)(L)	61 (21.94)	118 (42.45)	RSTJLKPS	13 (4.68)	25 (8.99)
61	CPI(ML)(L)	181 (62.63)	BJP	95 (32.87)	86 (29.76)	SUCI	3 (1.04)	10 (3.46)
62	BJP	152 (55.27)	CPI(ML)(L)	86 (31.27)	66 (24)	RSTJLKPS	7 (2.55)	30 (10.91)
62A	BJP	129 (55.36)	CPI(ML)(L)	75 (32.19)	54 (23.17)	RSTJLKPS	11 (4.72)	18 (7.73)
63	BJP	197 (53.24)	CPI(ML)(L)	97 (26.22)	100 (27.02)	RSTJLKPS	22 (5.95)	54 (14.59)
63A	BJP	239 (67.51)	CPI(ML)(L)	92 (25.99)	147 (41.52)	RSTJLKPS	6 (1.69)	17 (4.8)
64	BJP	186 (63.7)	CPI(ML)(L)	78 (26.71)	108 (36.99)	RSTJLKPS	10 (3.42)	18 (6.16)
64A	BJP	172 (59.52)	CPI(ML)(L)	91 (31.49)	81 (28.03)	RSTJLKPS	11 (3.81)	15 (5.19)
65	BJP	240 (72.51)	CPI(ML)(L)	59 (17.82)	181 (54.69)	RSTJLKPS	19 (5.74)	13 (3.93)
65A	BJP	205 (67.43)	CPI(ML)(L)	75 (24.67)	130 (42.76)	RSTJLKPS	13 (4.28)	11 (3.62)
66	BJP	221 (62.08)	CPI(ML)(L)	97 (27.25)	124 (34.83)	IND (HRS)	9 (2.53)	29 (8.15)
66A	BJP	200 (66.89)	CPI(ML)(L)	83 (27.76)	117 (39.13)	RSTJLKPS	8 (2.68)	8 (2.68)
67	BJP	168 (54.55)	CPI(ML)(L)	100 (32.47)	68 (22.08)	RSTJLKPS	10 (3.25)	30 (9.74)
67A	BJP	193 (58.13)	CPI(ML)(L)	101 (30.42)	92 (27.71)	RLSP	11 (3.31)	27 (8.13)

Contd....

Socio-Economic Amenities - Rural

Access to Education Facilities

Particulars	Number of Villages (% of Population)				
	Available	Not Available	If Not Available (Distance of Nearest Facility)		
			A	B	C
Govt. Primary School	187 (93)	62 (7)	2 (0)	59 (7)	0 (0)
Private Primary School	8 (6)	241 (94)	0 (0)	1 (0)	0 (0)
Govt. Middle School	78 (52)	171 (48)	36 (9)	81 (19)	23 (6)
Private Middle School	22 (14)	227 (86)	0 (0)	10 (3)	4 (1)
Govt. Secondary School	16 (10)	233 (90)	1 (1)	53 (22)	85 (31)
Private Secondary School	11 (5)	238 (95)	1 (2)	34 (15)	49 (16)
Govt. Senior Secondary School	16 (10)	233 (90)	1 (1)	53 (22)	85 (31)
Private Senior Secondary School	11 (5)	238 (95)	1 (2)	34 (15)	49 (16)
Govt. Arts and Science Degree College	2 (0)	247 (100)	0 (0)	35 (12)	209 (86)
Private Arts and Science Degree College	2 (2)	247 (98)	0 (0)	0 (0)	1 (0)
Govt. Engineering College	0 (0)	249 (100)	0 (0)	0 (0)	0 (0)
Private Engineering College	0 (0)	249 (100)	0 (0)	0 (0)	249 (100)
Govt. Medicine College	0 (0)	249 (100)	0 (0)	0 (0)	249 (100)
Private Medicine College	0 (0)	249 (100)	0 (0)	0 (0)	0 (0)
Govt. Management Institute	0 (0)	249 (100)	0 (0)	0 (0)	249 (100)
Private Management Institute	0 (0)	249 (100)	0 (0)	0 (0)	0 (0)
Govt. Polytechnic	0 (0)	249 (100)	0 (0)	0 (0)	249 (100)
Private Polytechnic	0 (0)	249 (100)	0 (0)	0 (0)	0 (0)
Govt. Vocational Training School/ITI	0 (0)	249 (100)	0 (0)	0 (0)	249 (100)
Private Vocational Training School/ITI	0 (0)	249 (100)	0 (0)	0 (0)	0 (0)
Govt. Non Formal Training Centre	0 (0)	249 (100)	0 (0)	0 (0)	249 (100)
Private Non Formal Training Centre	0 (0)	249 (100)	0 (0)	0 (0)	0 (0)
Govt. School For Disabled	0 (0)	249 (100)	0 (0)	0 (0)	249 (100)
Private School For Disabled	0 (0)	249 (100)	0 (0)	0 (0)	0 (0)
Government Others	0 (0)	249 (100)	0 (0)	0 (0)	249 (100)
Private Others	0 (0)	249 (100)	0 (0)	0 (0)	0 (0)

Note : Distance A : Less than 5 km; B : Between 5-10 km; C : 10+ km.; Source : Data Analysis is based on 2011 Census.

DISCLAIMER

The Terms of Use and Disclaimer of Datanet India Private Limited (hereinafter referred to as "Datanet") for use of this analysis report of **Karakat Assembly Constituency (Karakat Vidhan Sabha) :-**

1. **Assembly Factbook™** is a Registered Trade Mark owned by Datanet.
2. All the maps are sketched and graphical representation only and have not been drawn to the scale and also not to represent the actual geographical area or boundary of the unit.
3. The data for the aforesaid analysis is based on authentic sources and has been culled from the various publications of Census, CSO and NSSO for district and block level data, various central and state government departments, Central & State Elections Commissions and the concerned Returning Officers' releases, Electoral Rolls, Election results and allied publications, internal assessment, surveys, estimates and analysis. Therefore, certain adjustment of data at micro level may have been done to arrive closer to the macro data.
4. Data have been provided on an "As Is" and "As AVAILABLE" basis
5. The colours shown in the maps or diagram and charts of a particular party, alliance or AC are indicative and do not represent them.
6. This publication which includes maps, sheets, graphs and data would be the property under copyright of Datanet only. The user may use these for its internal study, analysis and research purposes. It's public display, re-selling or any commercial uses by the user are not allowed.
7. Datanet has taken due care and caution in compilation and processing of data and allied information, but does not guarantee the accuracy, adequacy or completeness of any information/analysis and will be not responsible for any errors or omissions or for the results obtained from the use of such information/analysis.
8. All the contents for the publication have been culled from various authentic sources and Datanet reasonably believes such sources to be reliable, but does not make any representations, express or implied as to the accuracy or fitness of use of such information. The information or contents of the information/analysis do not constitute advice and should not be relied upon in making (or refraining from making) any decision. Any reliance placed upon the information provided by Datanet is the sole responsibility and strictly at the user's risk.
9. In no event will Datanet be liable for any damages (including, without limitation, damages for loss of business projects, or loss of profits) arising in contract, tort or otherwise from the use of or inability to use any of its contents, or from any action taken (or refrained from being taken) as a result of using the analysis or any of its contents. Datanet its directors, owners, editors, officials, employees, distributor and agents or any associate will not be liable for any errors in the information contained or any consequences arising from the use of the contents of the provided information/analysis.
10. If any provision of these terms and conditions is held invalid or illegal or unenforceable for any reason by any court of competent jurisdiction, such provision shall be severed and the remainder of provisions of the terms and conditions shall continue in full force and effect as if the Term of Use had been executed with the invalid, illegal or unenforceable provision eliminated.
11. If there are any discrepancies in the information provided, please bring it to attention of Datanet for suitable rectification measures.

Buy Online This Complete Book At
Datanet India eBooks Store

www.indiastatpublications.com

or go directly at

[http://www.indiastatpublications.com/
Assembly_factbook/Bihar/Karakat/ Karakat](http://www.indiastatpublications.com/Assembly_factbook/Bihar/Karakat/Karakat)

 **india**stat**elections**

ISBN : 978-93-5313-104-3

