



Bihar

Assembly Factbook™

Nabinagar Assembly Constituency



Key Electoral Data of Nabinagar
Assembly Constituency (Vidhan Sabha)

Bihar

Assembly Factbook™

Nabinagar Assembly Constituency



Nabinagar Vidhan Sabha

Editor & Director

Dr. R.K. Thukral

Research Editor

Dr. Shafeeq Rahman

Compiled, Researched and Published by Datanet India Pvt. Ltd.

D-100, 1st Floor,

Okhla Industrial Area, Phase-I,
New Delhi- 110020.

Ph.: 91-11- 43580781-84

Email : support@indiastatpublications.com

Website : www.indiastatelections.com

Online Book Store :

www.indiastatpublications.com

Report No. : AFB/BR-221-0125

ISBN : 978-93-5313-144-9

First Edition : January, 2018

Eighth Updated Edition : January, 2025

Price : Rs. 11500/-

US\$ 310

© Datanet India Pvt. Ltd.

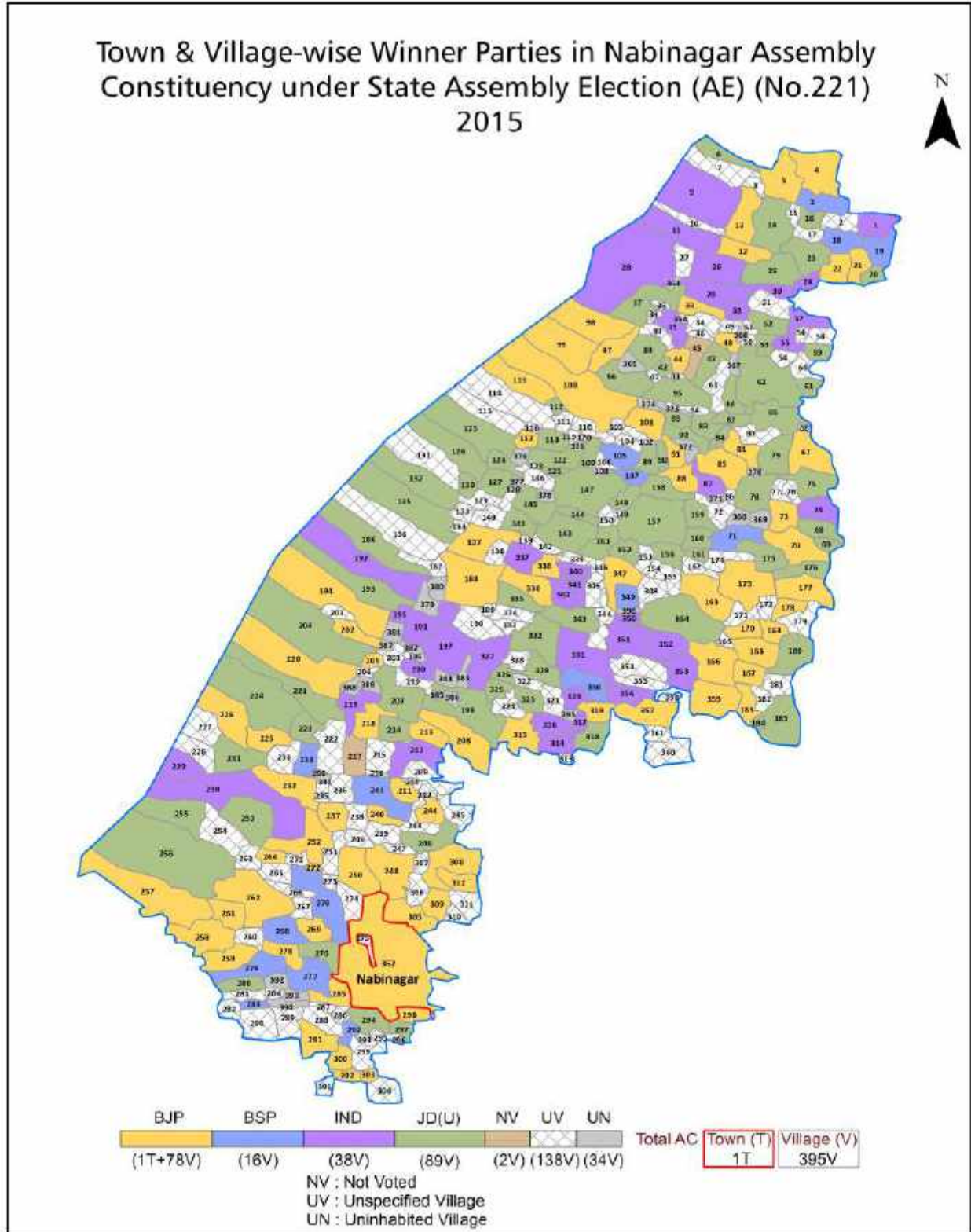
All rights reserved. No part of this book may be reproduced, stored in a retrieval system or transmitted in any form or by any means, mechanical photocopying, photographing, scanning, recording or otherwise without the prior written permission of the publisher. Please refer to Disclaimer at page no. 237 for the use of this publication.

Printed in India

Contents

No.	Particulars	Page No.
	Introduction	
1	Assembly Constituency - (Vidhan Sabha) at a Glance Features of Assembly as per Delimitation Commission of India (2008)	1-2
	Location and Political Maps	
2	Location Map Boundaries of Assembly Constituency - (Vidhan Sabha) in District Boundaries of Assembly Constituency under Parliamentary Constituency - (Lok Sabha) Town & Village-wise Winner Parties- 2024, 2020, 2015, 2014, 2010 and 2009	3-11
	Administrative Setup (2011)	
3	District Sub-district Towns Villages Inhabited Villages Uninhabited Villages Village Panchayat Intermediate Panchayat	11-29
	Demographics (2011)	
4	Population Households Rural/Urban Population Towns and Villages by Population Size Sex Ratio (Total & 0-6 Years) Religious Population Social Population Literacy Rate	30-31
	Electoral Features	
5	Important Dates of Last Elections Held Electors by Gender Service Electors Voters Voters Turnout Polling Stations & Average Number of Electors per Polling Station Electors by Age Group Present Elected Representatives	32-37
	Historical Summary Election Results	
6	Vote Share of Major Parties Winning Margin (Number & Percentage) Polarity of Parties Summary Result of Assembly Segment of Parliamentary Elections 2024, 2019, 2014, 2009, 2004 and 1999 Summary Result of Assembly Elections 2020, 2015, 2010, 2005 (Oct), 2005 (Feb), 2000, 1995, 1990, 1985, 1980, 1977, 1972, 1969, 1967, 1962, 1957 and 1952	38-63
	Polling Station Level Election Results	
7	Name and Number of Polling Station 2024, 2020, 2015, 2014, 2010 and 2009 Polling Station-wise Electors, Voters & Voters Turnout 2024, 2020, 2015, 2014, 2010 and 2009 Polling Station wise Elections Results 2024, 2020, 2015, 2014, 2010 and 2009	64-216
	Share of Assembly Constituency	
8	Share of Assembly Constituency - (Vidhan Sabha) in State, District and Parliamentary Constituency - (Lok Sabha)	217
	Socio-Economic Amenities (2011)	
9	Access to Administrative Units Agricultural, Manufacturing and Industrial Commodities Demographic Indicators Education Health & Manpower Drinking Water Supply Sanitation Entertainment and Recreations Infrastructure Power Food Allocation Distribution and Marketing of Agriculture Commodities Infrastructure Transport and Road Infrastructure Communication Banking and Financial Services Land Use Irrigation Source	219-233
10	Abbreviation & Sources	234-236
11	Disclaimer	237

Location & Political Map



Administrative Setup

List of Village Panchayat & Intermediate Panchayat (Block) Name - 2011

Village Name	Village Panchayat Name	Intermediate Panchayat Name
Adma Rastipur	Kanchanpur	Barun
Ahamad Chak	Kochadh	Barun
Ajania	Kanchanpur	Barun
Akorha	Ankorha	Nabinagar
Akorhi	Ankorha	Nabinagar
Amauna	Dudhar	Barun
Amauna	Belai	Nabinagar
Amba	Meh	Barun
Amdiha	Thengo	Nabinagar
Anjanian	Ankorha	Nabinagar
Askhap	Dhangai	Barun
Babhandih	Bairiya	Nabinagar
Babhandih	Bairiya	Nabinagar
Bagaha	Dhamani	Barun
Bagahi	Gathauli	Barun
Bagahi	Bairiya	Nabinagar
Baghi	Meh	Barun
Baghi	Tol	Nabinagar
Baghtarpa	Kajichak	Barun
Bagnaha	Kajichak	Barun
Bahuara	Riur	Barun
Bahuti	Kajichak	Barun
Baidahi	Pauthu	Barun
Bairawan Loknath	Bairiya	Nabinagar
Bairia	Pipra	Nabinagar
Bairia	Bairiya	Nabinagar
Baktua	Majhiawan	Nabinagar
Balkarna	Dhangai	Barun
Banahi	Khaira	Barun

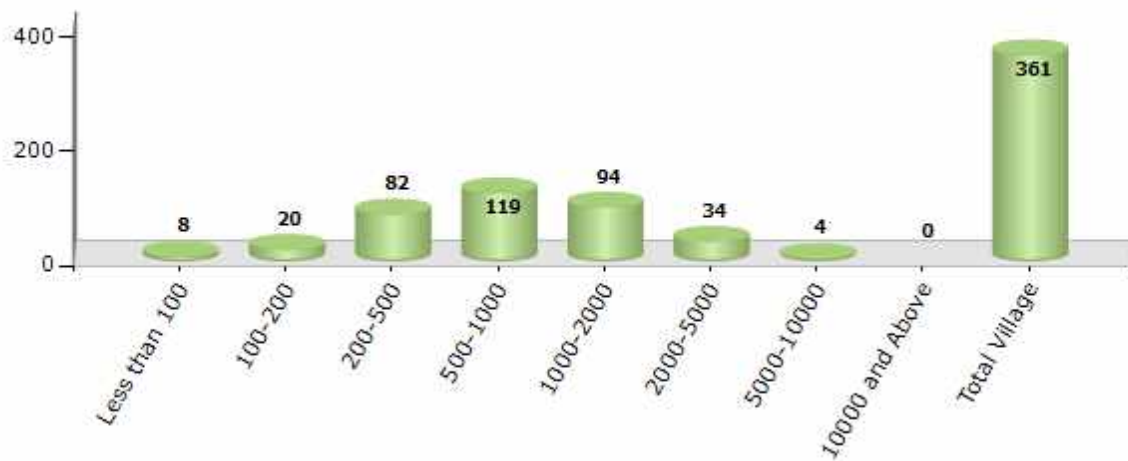
Contd....

Demographics

Number of Villages by Population Size - 2011

Less than 100	100-200	200-500	500-1000	1000-2000	2000-5000	5000-10000	10000 and Above	Total Village
8	20	82	119	94	34	4	0	361

Number of Villages by Population Size - 2011



Number of Towns by Population Size - 2011

Less than 4999	5000-9999	10000-19999	20000-49999	50000-99999	100000 and Above	Total Town
0	0	0	1	0	0	1

Number of Towns by Population Size - 2011

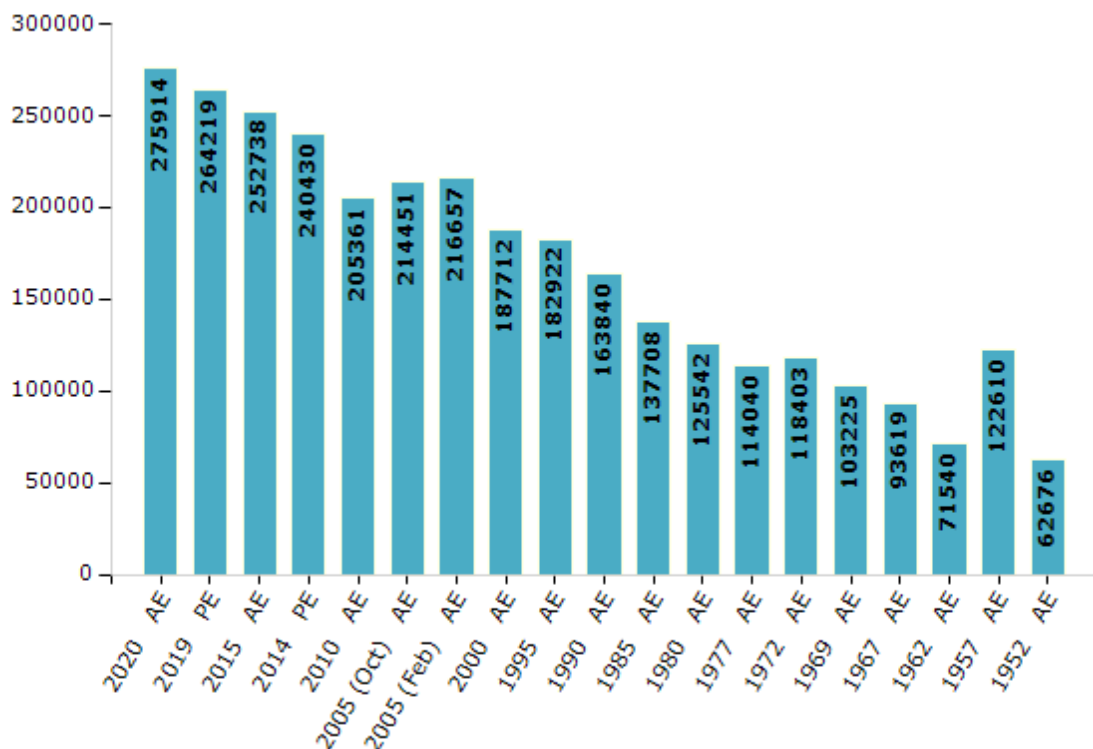


Electoral Features

Electors by Male & Female

Year	Male	Female	Others	Total	Year	Male	Female	Others	Total
2020 AE	149328	126576	10	275914	1995 AE	98275	84647	-	182922
2019 PE	143254	120956	9	264219	1990 AE	89800	74040	-	163840
2015 AE	138416	114311	11	252738	1985 AE	73929	63779	-	137708
2014 PE	129996	110424	10	240430	1980 AE	63485	62057	-	125542
2010 AE	112355	93006	0	205361	1977 AE	57226	56814	-	114040
2009 PE	-	-	-	-	1972 AE	65844	52559	-	118403
2005 (Oct) AE	115257	99194	-	214451	1969 AE	55735	47490	-	103225
2005 (Feb) AE	116451	100206	-	216657	1967 AE	-	-	-	93619
2004 PE	-	-	-	-	1962 AE	-	-	-	71540
2000 AE	101321	86391	-	187712	1957 AE	-	-	-	122610
1999 PE	-	-	-	-	1952 AE	-	-	-	62676

Number of Electors



Note : AE : Assembly Election, PE : Assembly Segment of Parliamentary Election

Historical Summary Election Results

Summary Result of Assembly Election - 2015

Candidate Name	Party	Votes	Votes %
Virendra Kumar Singh	JD(U)	42035	31.06
Gopal Narayan Singh	BJP	36774	27.18
Vijay Kumar Singh	IND	22053	16.3
Manju Devi	BSP	17106	12.64
Hari Shankar Tiwari	IND	3205	2.37
Ram Ashis Ram	CPI	2659	1.97
Dhanjay Kumar Singh	RSWD	1628	1.2
Surendra Pasawan	IND	1535	1.13
Lalmohan Choudhary	IND	1385	1.02
Vijeet Kumar	IND	1187	0.88
Yugal Kishor Singh	PMS	842	0.62
Shyam Chandra Yadav	BMUP	786	0.58
Ram Lal Chaudhari	IND	695	0.51
Ranjan Kumar Tiwari	IND	575	0.42
Rohan Singh	SP	571	0.42
Shweta Devi	AHFBK	569	0.42
	NOTA	1710	1.26

Polling Station Level Election Results

Number and Name of Polling Stations (PS) (2020)

Number of Polling Stations	Name of Polling Stations	Number of Polling Stations	Name of Polling Stations
1	Utkramit Madhya Vidyalay Kharjawa	18	Utkramit Madhya Vidhyalay Batura
2	Utkramit Madhya Vidyalay Barauli Uttar Bhag	19	Utkramit Madhya Vidhalay Bhuapur
2A	Utkramit Madhya Vidyalay Barauli Uttar Bhag	20	Utkramit Madhya Vidyalay Kateya Uttari Bhag
3	Samudayik Bhawa Nandlal Bigha	20A	Utkramit Madhya Vidyalay Kateya Uttari Bhag
4	Utkramit Madhya Vidyalay Janapur Uttar Bhag	21	Prathamik Vidhalay Bagahi Uttar Bhag
4A	Utkramit Madhya Vidyalay Janapur Uttar Bhag	21A	Prathamik Vidhalay Bagahi Uttar Bhag
5	Prathamik Vidhalay Kataha	22	Prathamik Vidyalay Mahuari
6	Utkramit Madhya Vidhalay Dhuriya	23	Utkramit Madhya Vidyalay Makhara Purbi Bhag
7	Utkramit Madhya Vidyalay Pipara Daya Bhag	23A	Utkramit Madhya Vidyalay Makhara Purbi Bhag
7A	Utkramit Madhya Vidyalay Pipara Daya Bhag	24	Utkramit Madhya Vidyalay Dhanauti Uttari Bhag
8	Utkramit Madhay Vidhalay Pipra Bayan Bhag	24A	Utkramit Madhya Vidyalay Dhanauti Uttari Bhag
9	Utkramit Madhay Vidhalay Karama Baroli	25	Utkramit Madhya Vidyalay Gothauli Uttari Bhag
10	Utkramit Madhya Vidyalay Dhanagai Uttari Bhag	26	Utkramit Madhya Vidyalay Gothauli Dakshin Bhag
11	Utkramit Madhya Vidyalay Dhanagai Daksin Bhag	27	Utkramit Madhya Vidyalay Chura Purbi Bhag
12	Utkramit Madhya Vidhalay Hathi Khap	27A	Utkramit Madhya Vidyalay Chura Purbi Bhag
13	Prathamik Vidyalay Balikarana	28	Utkramit Madhya Vidyalay Parashuramapur
14	Madhya Vidhalay Parasiya Uttar Bhag	29	Uchcha Vidyalay Dharamapura
14A	Madhya Vidhalay Parasiya Uttar Bhag	30	Utkramit Madhya Vidyalay Petari
15	Prathamik Vidyalay Karahara	31	Utkramit Madhya Vidyalay Jaranakhap Purbi Bhag
16	Utkramit Madhya Vidyalay Ramapur	31A	Utkramit Madhya Vidyalay Jaranakhap Purbi Bhag
17	Prathamik Vidyalay Teladiha	32	Madhya Vidyalay Tamoli Daya Bhag

Contd....

Polling Station Level Election Results

Polling Station-wise Votes Secured by Overall Top Five Parties in Nabinagar Assembly in Assembly Election (AE) under Karakat Parliamentary Constituency in Bihar (2020)

Number of Polling Station	Winner - Vijay Kumar Singh Alias Dabloo Singh (RJD)	Runner-up - Virendra Kumar Singh (JD(U))	3rd - Dharmendra Kumar (RLSP)	4th - Vijay Kumar Singh (LJP)	5th - Devpujan Prasad (IND)	NOTA	Other	Total Votes Secured
27A	240	11	23	131	6	4	15	430
28	127	133	34	11	7	1	19	332
29	114	93	48	34	8	13	53	363
30	244	104	122	46	5	19	69	609
31	231	35	24	34	19	18	23	384
31A	128	31	68	28	1	5	16	277
32	128	55	86	3	10	12	23	317
32A	242	55	69	13	5	13	10	407
33	82	46	62	66	5	6	30	297
34	309	39	7	10	3	2	2	372
35	84	17	36	1	2	5	5	150
36	132	101	9	3	2	5	19	271
37	174	135	22	4	9	12	44	400
38	130	36	293	12	5	37	21	534
39	164	134	47	7	8	8	16	384
39A	195	78	20	15	4	7	10	329
40	79	49	1	119	4	3	22	277
41	123	94	27	26	4	2	21	297
42	396	9	26	6	8	4	21	470
43	124	181	27	61	7	5	67	472
44	103	73	52	49	5	6	15	303
45	240	30	191	21	17	15	32	546
46	286	61	80	7	10	4	12	460
46A	187	35	85	8	6	8	12	341
47	70	49	155	38	5	6	22	345
47A	60	23	199	7	3	9	26	327
48	116	166	15	48	9	11	60	425
49	166	172	32	37	20	14	59	500
50	61	84	47	164	6	14	79	455
51	116	215	21	36	12	1	47	448
52	161	137	106	28	7	9	28	476
53	258	70	28	66	25	18	43	508
54	184	71	54	100	10	13	35	467
55	198	63	43	62	11	7	31	415
55A	83	52	41	115	6	10	31	338

Contd....

Polling Station Level Election Results

Winner, Runner-up and 3rd Party Position & Winning Margin According to Polling Stations in Nabinagar Assembly in Assembly Election (AE) under Karakat Parliamentary Constituency in Bihar (2020)

Polling Station Number	Winner Party	Winner Votes (%)	Runner-up Party	Runner-up Votes (%)	Winning Margin Votes (%)	Third Party	Third Party Votes (%)	Other Votes (%)
56	LJP	112 (28.5)	RJD	94 (23.92)	18 (4.58)	JD(U)	77 (19.59)	110 (27.99)
57	RJD	486 (91.18)	RLSP	15 (2.81)	471 (88.37)	JD(U)	11 (2.06)	21 (3.94)
58	RJD	477 (87.2)	JD(U)	23 (4.2)	454 (83)	RLSP	21 (3.84)	26 (4.75)
59	JD(U)	132 (38.04)	RJD	104 (29.97)	28 (8.07)	JAPL	46 (13.26)	65 (18.73)
59A	RJD	164 (46.72)	JD(U)	121 (34.47)	43 (12.25)	JAPL	26 (7.41)	40 (11.4)
60	JD(U)	217 (38)	RJD	193 (33.8)	24 (4.2)	JAPL	47 (8.23)	114 (19.96)
61	RJD	206 (42.3)	JD(U)	108 (22.18)	98 (20.12)	LJP	78 (16.02)	95 (19.51)
62	RLSP	180 (36.36)	JD(U)	132 (26.67)	48 (9.69)	RJD	126 (25.45)	57 (11.52)
63	RJD	192 (50.93)	JD(U)	134 (35.54)	58 (15.39)	JAPL	13 (3.45)	38 (10.08)
64	JD(U)	332 (70.19)	RJD	92 (19.45)	240 (50.74)	JAPL	17 (3.59)	32 (6.77)
65	RJD	284 (45.01)	RLSP	125 (19.81)	159 (25.2)	LJP	87 (13.79)	135 (21.39)
66	RJD	341 (63.15)	RLSP	106 (19.63)	235 (43.52)	JD(U)	35 (6.48)	58 (10.74)
67	JD(U)	310 (57.62)	RJD	149 (27.7)	161 (29.92)	JAPL	25 (4.65)	54 (10.04)
68	JD(U)	261 (62.29)	RJD	54 (12.89)	207 (49.4)	JAPL	20 (4.77)	84 (20.05)
69	JD(U)	145 (36.52)	RJD	117 (29.47)	28 (7.05)	JAPL	38 (9.57)	97 (24.43)
70	JD(U)	284 (64.99)	RJD	91 (20.82)	193 (44.17)	JAPL	9 (2.06)	53 (12.13)
70A	JD(U)	315 (77.4)	RJD	25 (6.14)	290 (71.26)	JAPL	12 (2.95)	55 (13.51)
71	RJD	269 (57.11)	LJP	94 (19.96)	175 (37.15)	JAPL	29 (6.16)	79 (16.77)
72	JD(U)	133 (44.93)	RJD	65 (21.96)	68 (22.97)	RLSP	29 (9.8)	69 (23.31)
72A	JD(U)	195 (54.93)	RJD	57 (16.06)	138 (38.87)	IND (AKS)	17 (4.79)	86 (24.23)
73	RJD	347 (89.66)	JAPL	10 (2.58)	337 (87.08)	JD(U)	8 (2.07)	22 (5.68)
74	RJD	308 (57.46)	JD(U)	117 (21.83)	191 (35.63)	JAPL	49 (9.14)	62 (11.57)
75	RJD	243 (73.19)	JD(U)	48 (14.46)	195 (58.73)	JAPL	11 (3.31)	30 (9.04)
75A	RJD	202 (56.9)	JAPL	41 (11.55)	161 (45.35)	JD(U)	39 (10.99)	73 (20.56)
76	RJD	213 (51.82)	JAPL	80 (19.46)	133 (32.36)	LJP	42 (10.22)	76 (18.49)
76A	RJD	167 (65.49)	JAPL	32 (12.55)	135 (52.94)	JD(U)	18 (7.06)	38 (14.9)
77	RJD	468 (74.64)	IND (DP)	34 (5.42)	434 (69.22)	JD(U)	32 (5.1)	93 (14.83)
78	JD(U)	230 (50.66)	LJP	80 (17.62)	150 (33.04)	RJD	67 (14.76)	77 (16.96)
79	RJD	160 (41.45)	JD(U)	101 (26.17)	59 (15.28)	RLSP	79 (20.47)	46 (11.92)
80	JD(U)	332 (66)	LJP	82 (16.3)	250 (49.7)	RJD	62 (12.33)	27 (5.37)
81	JD(U)	206 (37.18)	RJD	201 (36.28)	5 (0.9)	RLSP	60 (10.83)	87 (15.7)
82	RJD	373 (58.93)	JD(U)	87 (13.74)	286 (45.19)	LJP	50 (7.9)	123 (19.43)
82A	RJD	254 (61.95)	JD(U)	101 (24.63)	153 (37.32)	RLSP	15 (3.66)	40 (9.76)
83	JD(U)	267 (62.38)	RJD	68 (15.89)	199 (46.49)	RLSP	41 (9.58)	52 (12.15)
84	JD(U)	179 (43.55)	RJD	121 (29.44)	58 (14.11)	RLSP	72 (17.52)	39 (9.49)

Contd....

Socio-Economic Amenities - Rural

Access to Education Facilities

Particulars	Number of Villages (% of Population)				
	Available	Not Available	If Not Available (Distance of Nearest Facility)		
			A	B	C
Govt. Primary School	257 (82)	104 (18)	10 (1)	78 (13)	15 (3)
Private Primary School	26 (11)	335 (89)	0 (0)	0 (0)	0 (0)
Govt. Middle School	122 (52)	239 (48)	23 (4)	205 (41)	9 (3)
Private Middle School	15 (9)	346 (91)	0 (0)	2 (0)	0 (0)
Govt. Secondary School	48 (20)	313 (80)	127 (32)	136 (35)	35 (8)
Private Secondary School	10 (7)	351 (93)	10 (3)	4 (2)	0 (0)
Govt. Senior Secondary School	30 (9)	331 (91)	7 (1)	64 (15)	260 (75)
Private Senior Secondary School	6 (1)	355 (99)	0 (0)	0 (0)	0 (0)
Govt. Arts and Science Degree College	8 (3)	353 (97)	1 (0)	60 (13)	292 (84)
Private Arts and Science Degree College	0 (0)	361 (100)	0 (0)	0 (0)	0 (0)
Govt. Engineering College	0 (0)	361 (100)	0 (0)	0 (0)	0 (0)
Private Engineering College	0 (0)	361 (100)	0 (0)	0 (0)	361 (100)
Govt. Medicine College	0 (0)	361 (100)	0 (0)	0 (0)	361 (100)
Private Medicine College	0 (0)	361 (100)	0 (0)	0 (0)	0 (0)
Govt. Management Institute	0 (0)	361 (100)	0 (0)	0 (0)	361 (100)
Private Management Institute	0 (0)	361 (100)	0 (0)	0 (0)	0 (0)
Govt. Polytechnic	0 (0)	361 (100)	0 (0)	0 (0)	361 (100)
Private Polytechnic	0 (0)	361 (100)	0 (0)	0 (0)	0 (0)
Govt. Vocational Training School/ITI	0 (0)	361 (100)	0 (0)	0 (0)	361 (100)
Private Vocational Training School/ITI	0 (0)	361 (100)	0 (0)	0 (0)	0 (0)
Govt. Non Formal Training Centre	0 (0)	361 (100)	0 (0)	0 (0)	361 (100)
Private Non Formal Training Centre	0 (0)	361 (100)	0 (0)	0 (0)	0 (0)
Govt. School For Disabled	0 (0)	361 (100)	0 (0)	0 (0)	361 (100)
Private School For Disabled	0 (0)	361 (100)	0 (0)	0 (0)	0 (0)
Government Others	0 (0)	361 (100)	0 (0)	0 (0)	361 (100)
Private Others	0 (0)	361 (100)	0 (0)	0 (0)	0 (0)

Note : Distance A : Less than 5 km; B : Between 5-10 km; C : 10+ km.; Source : Data Analysis is based on 2011 Census.

DISCLAIMER

The Terms of Use and Disclaimer of Datanet India Private Limited (hereinafter referred to as "Datanet") for use of this analysis report of **Nabinagar Assembly Constituency (Nabinagar Vidhan Sabha)** :-

1. **Assembly Factbook™** is a Registered Trade Mark owned by Datanet.
2. All the maps are sketched and graphical representation only and have not been drawn to the scale and also not to represent the actual geographical area or boundary of the unit.
3. The data for the aforesaid analysis is based on authentic sources and has been culled from the various publications of Census, CSO and NSSO for district and block level data, various central and state government departments, Central & State Elections Commissions and the concerned Returning Officers' releases, Electoral Rolls, Election results and allied publications, internal assessment, surveys, estimates and analysis. Therefore, certain adjustment of data at micro level may have been done to arrive closer to the macro data.
4. Data have been provided on an "As Is" and "As AVAILABLE" basis
5. The colours shown in the maps or diagram and charts of a particular party, alliance or AC are indicative and do not represent them.
6. This publication which includes maps, sheets, graphs and data would be the property under copyright of Datanet only. The user may use these for its internal study, analysis and research purposes. It's public display, re-selling or any commercial uses by the user are not allowed.
7. Datanet has taken due care and caution in compilation and processing of data and allied information, but does not guarantee the accuracy, adequacy or completeness of any information/analysis and will be not responsible for any errors or omissions or for the results obtained from the use of such information/analysis.
8. All the contents for the publication have been culled from various authentic sources and Datanet reasonably believes such sources to be reliable, but does not make any representations, express or implied as to the accuracy or fitness of use of such information. The information or contents of the information/analysis do not constitute advice and should not be relied upon in making (or refraining from making) any decision. Any reliance placed upon the information provided by Datanet is the sole responsibility and strictly at the user's risk.
9. In no event will Datanet be liable for any damages (including, without limitation, damages for loss of business projects, or loss of profits) arising in contract, tort or otherwise from the use of or inability to use any of its contents, or from any action taken (or refrained from being taken) as a result of using the analysis or any of its contents. Datanet its directors, owners, editors, officials, employees, distributor and agents or any associate will not be liable for any errors in the information contained or any consequences arising from the use of the contents of the provided information/analysis.
10. If any provision of these terms and conditions is held invalid or illegal or unenforceable for any reason by any court of competent jurisdiction, such provision shall be severed and the remainder of provisions of the terms and conditions shall continue in full force and effect as if the Term of Use had been executed with the invalid, illegal or unenforceable provision eliminated.
11. If there are any discrepancies in the information provided, please bring it to attention of Datanet for suitable rectification measures.

**Buy Online This Complete Book At
Datanet India eBooks Store**

www.indiastatpublications.com

or go directly at

[http://www.indiastatpublications.com/
Assembly_factbook/Bihar/Karakat/ Nabinagar](http://www.indiastatpublications.com/Assembly_factbook/Bihar/Karakat/Nabinagar)

 **india**stat**elections**

ISBN : 978-93-5313-144-9

