



Bihar

# Assembly Factbook™

Obra Assembly Constituency



Key Electoral Data of Obra  
Assembly Constituency (Vidhan Sabha)

Bihar

# Assembly Factbook™

Obra Assembly Constituency



Obra Vidhan Sabha

## **Editor & Director**

Dr. R.K. Thukral

## **Research Editor**

Dr. Shafeeq Rahman

## **Compiled, Researched and Published by Datanet India Pvt. Ltd.**

D-100, 1st Floor,

Okhla Industrial Area, Phase-I,  
New Delhi- 110020.

Ph.: 91-11- 43580781-84

Email : support@indiastatpublications.com

Website : www.indiastatelections.com

## **Online Book Store :**

www.indiastatpublications.com

**Report No. :** AFB/BR-220-0125

**ISBN :** 978-93-5313-152-4

**First Edition :** January, 2018

**Eighth Updated Edition :** January, 2025

**Price :** Rs. 11500/-

US\$ 310

**© Datanet India Pvt. Ltd.**

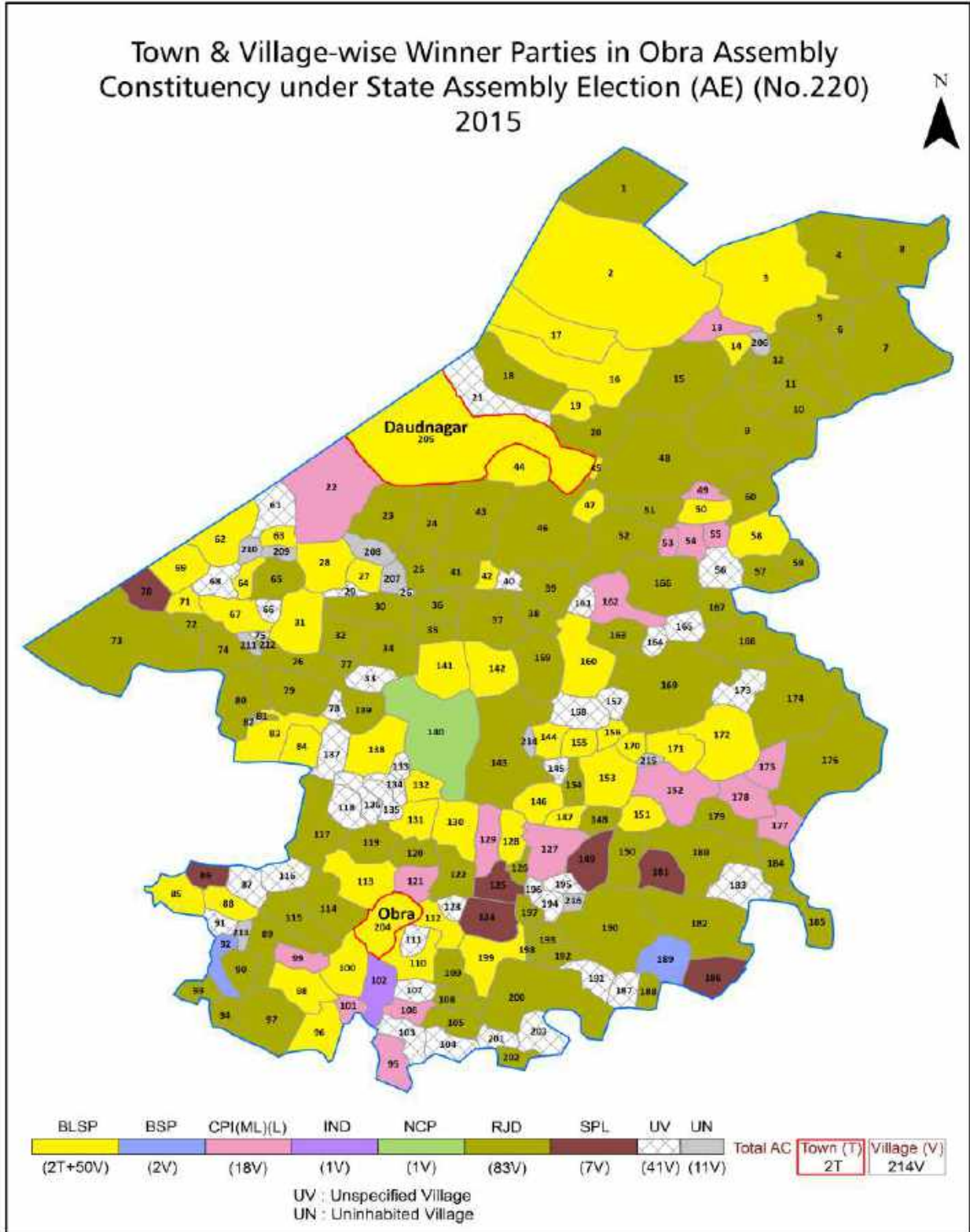
All rights reserved. No part of this book may be reproduced, stored in a retrieval system or transmitted in any form or by any means, mechanical photocopying, photographing, scanning, recording or otherwise without the prior written permission of the publisher. Please refer to Disclaimer at page no. 208 for the use of this publication.

Printed in India

No.	Particulars	Page No.
	<b>Introduction</b>	
1	Assembly Constituency - (Vidhan Sabha) at a Glance   Features of Assembly as per Delimitation Commission of India (2008)	1-2
	<b>Location and Political Maps</b>	
2	Location Map   Boundaries of Assembly Constituency - (Vidhan Sabha) in District   Boundaries of Assembly Constituency under Parliamentary Constituency - (Lok Sabha)   Town & Village-wise Winner Parties- 2024, 2020, 2015, 2014 and 2010	3-11
	<b>Administrative Setup (2011)</b>	
3	District   Sub-district   Towns   Villages   Inhabited Villages   Uninhabited Villages   Village Panchayat   Intermediate Panchayat	10-20
	<b>Demographics (2011)</b>	
4	Population   Households   Rural/Urban Population   Towns and Villages by Population Size   Sex Ratio (Total & 0-6 Years)   Religious Population   Social Population   Literacy Rate	21-22
	<b>Electoral Features</b>	
5	Important Dates of Last Elections Held   Electors by Gender   Service Electors   Voters   Voters Turnout   Polling Stations & Average Number of Electors per Polling Station   Electors by Age Group   Present Elected Representatives	23-28
	<b>Historical Summary Election Results</b>	
6	Vote Share of Major Parties   Winning Margin (Number & Percentage)   Polarity of Parties   Summary Result of Assembly Segment of Parliamentary Elections 2024, 2019, 2014, 2009, 2004 and 1999   Summary Result of Assembly Elections 2020, 2015, 2010, 2005 (Oct), 2005 (Feb), 2000, 1995, 1990, 1985, 1980, 1977, 1972, 1969, 1967, 1962 and 1952	29-53
	<b>Polling Station Level Election Results</b>	
7	Name and Number of Polling Station 2024, 2020, 2015, 2014 & 2010   Polling Station-wise Electors, Voters & Voters Turnout 2024, 2020, 2015, 2014 & 2010   Polling Station wise Elections Results 2024, 2020, 2015, 2014 & 2010	54-187
	<b>Share of Assembly Constituency</b>	
8	Share of Assembly Constituency - (Vidhan Sabha) in State, District and Parliamentary Constituency - (Lok Sabha)	188
	<b>Socio-Economic Amenities (2011)</b>	
9	Access to Administrative Units   Agricultural, Manufacturing and Industrial Commodities   Demographic Indicators   Education   Health & Manpower   Drinking Water Supply   Sanitation   Entertainment and Recreations Infrastructure   Power   Food Allocation Distribution and Marketing of Agriculture Commodities Infrastructure   Transport and Road Infrastructure   Communication   Banking and Financial Services   Land Use   Irrigation Source	190-204
10	<b>Abbreviation &amp; Sources</b>	205-207
11	<b>Disclaimer</b>	208



Location & Political Map



## Administrative Setup

### List of Village Panchayat & Intermediate Panchayat (Block) Name - 2011

Village Name	Village Panchayat Name	Intermediate Panchayat Name
Abdulpur	Malwan	Obra
Adhaura	Dihara	Obra
Adma	Sonhuli	Obra
Agini	Belwan	Daudnagar
Ahirari	Malwan	Obra
Akorha	Ankorha	Daudnagar
Amauna	Gordiha	Daudnagar
Amauna	Manar	Daudnagar
Amilauna	Abhilauna	Obra
Anehha	Ancha	Daudnagar
Angrahi	Sinduar	Daudnagar
Ankorha	Gaini	Obra
Arai	Arai	Daudnagar
Arai Khap	Ub	Obra
Aranda	Ub	Obra
Arri	Gaini	Obra
Atrauli	Ratanpur	Obra
Babhandiha	Babhandiha	Obra
Balmha	Arai	Daudnagar
Bar Pisani	Ub	Obra
Bara	Mahuwan	Obra
Bazidpur	Ratanpur	Obra
Bel	Bel	Obra
Belarhi	Tarari	Daudnagar
Belarhi	Mahuwan	Obra
Bhadua	Khudwan	Obra
Bhakharua	Tarari	Daudnagar
Bharub	Bharub	Obra
Bhasgarh	Ratanpur	Obra

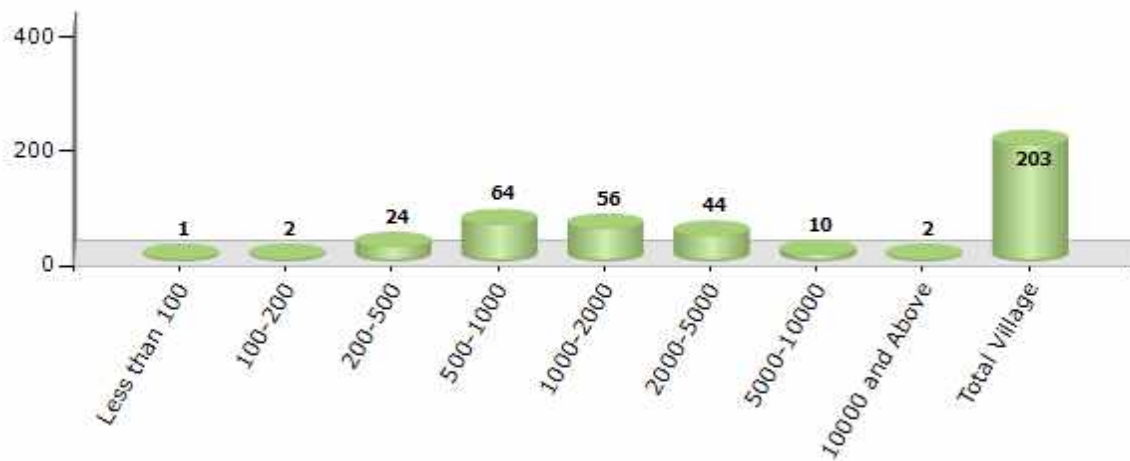
Contd....

Demographics

Number of Villages by Population Size - 2011

Less than 100	100-200	200-500	500-1000	1000-2000	2000-5000	5000-10000	10000 and Above	Total Village
1	2	24	64	56	44	10	2	203

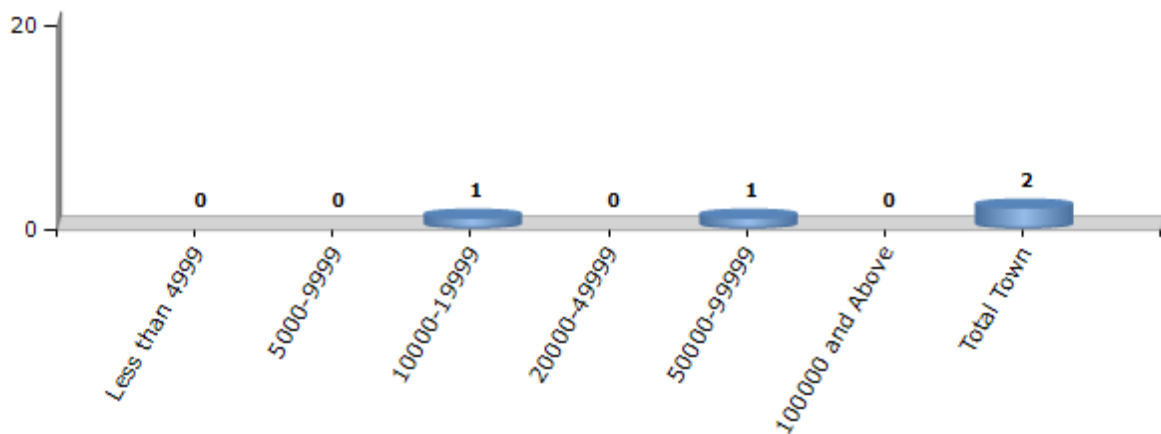
Number of Villages by Population Size - 2011



Number of Towns by Population Size - 2011

Less than 4999	5000-9999	10000-19999	20000-49999	50000-99999	100000 and Above	Total Town
0	0	1	0	1	0	2

Number of Towns by Population Size - 2011

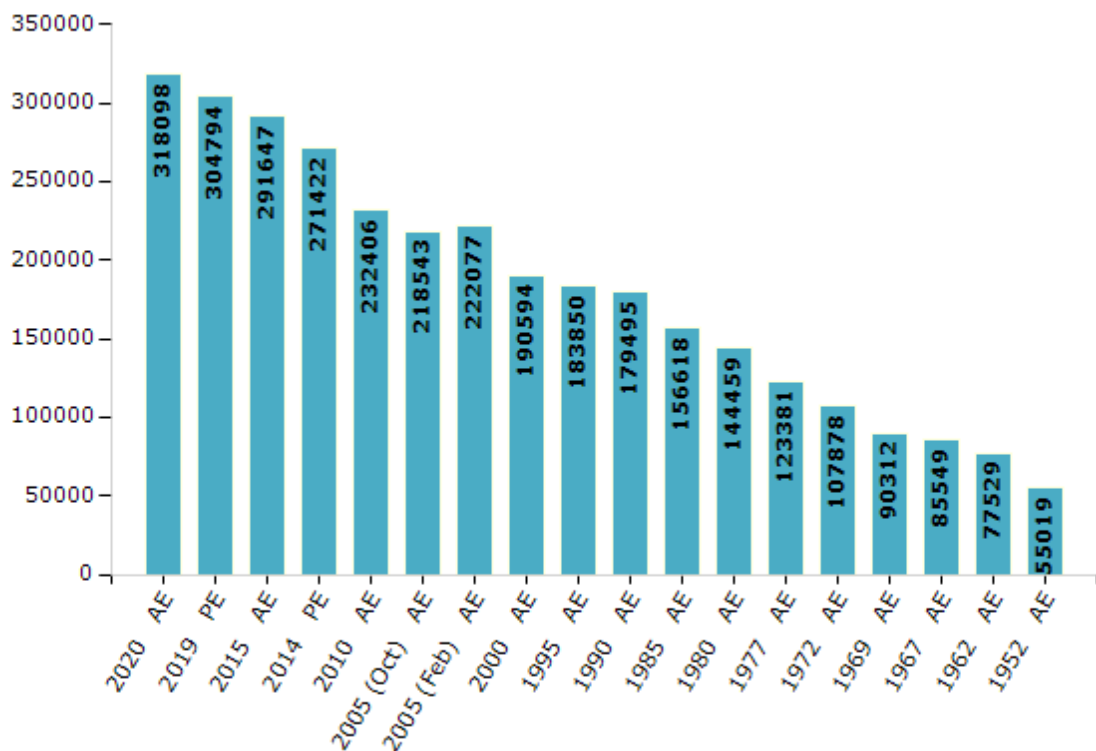


## Electoral Features

### Electors by Male & Female

Year	Male	Female	Others	Total	Year	Male	Female	Others	Total
2020 AE	170052	148034	12	318098	1995 AE	96139	87711	-	183850
2019 PE	162717	142066	11	304794	1990 AE	99324	80171	-	179495
2015 AE	156944	134693	10	291647	1985 AE	85803	70815	-	156618
2014 PE	145350	125242	830	271422	1980 AE	74459	70000	-	144459
2010 AE	125569	106837	0	232406	1977 AE	63160	60221	-	123381
2009 PE	-	-	-	-	1972 AE	54024	53854	-	107878
2005 (Oct) AE	116206	102337	-	218543	1969 AE	48175	42137	-	90312
2005 (Feb) AE	117816	104261	-	222077	1967 AE	-	-	-	85549
2004 PE	-	-	-	-	1962 AE	-	-	-	77529
2000 AE	100253	90341	-	190594	1957 AE	-	-	-	-
1999 PE	-	-	-	-	1952 AE	-	-	-	55019

Number of Electors



Note : AE : Assembly Election, PE : Assembly Segment of Parliamentary Election



## Historical Summary Election Results

### Summary Result of Assembly Election - 2015

Candidate Name	Party	Votes	Votes %
Birendra Kumar Sinha	RJD	56042	34.86
Chandra Bhushan Verma	BLSP	44646	27.77
Raja Ram Singh	CPI(ML)(L)	22801	14.18
Som Prakash	SPL	10114	6.29
Ram Autar Chaudhari	BSP	6561	4.08
Abhimanyu Sharma	NCP	3720	2.31
Richa Singh	IND	1868	1.16
Brinda Singh	IND	1828	1.14
Neelam Kumari	SP	1798	1.12
Shailesh Kumar Chandravanshi	AHFBK	1691	1.05
Akhilesh Sharma	IND	1487	0.93
Rajeev Kumar	SASAPT	1004	0.62
Binay Kumar	IND	942	0.59
Anjani Kumar	SKLP	794	0.49
Shiv Kumar	RSWD	719	0.45
Ramraj Yadav	IND	706	0.44
Judagir Mistri	PMS	622	0.39
Niraj Kumar	SP(I)	609	0.38
	NOTA	2795	1.74

## Polling Station Level Election Results

### Number and Name of Polling Stations (PS) (2020)

Number of Polling Stations	Name of Polling Stations	Number of Polling Stations	Name of Polling Stations
1	Hata Madhya Vidyalay Purana Shahar Daud Nagar Daya Bhag	19	Nagarapalika Karyalay Bhavan Daudanagar Utari Bhag
2	Hata Madhya Vidyalay Purana Shahar Daud Nagar Madhya Bhag	19A	Nagarapalika Karyalay Bhavan Daudanagar Utari Bhag
3	Hata Madhya Vidyalay Purana Shahar Daud Nagar Baya Bhag	20	Nagarapalika Karyalay Bhavan Daudanagar Dakshini Bhag
3A	Hata Madhya Vidyalay Purana Shahar Daud Nagar Baya Bhag	20A	Nagarapalika Karyalay Bhavan Daudanagar Dakshini Bhag
4	Obra	21	Madarasa Islamiya Tekalikal Instichut Barun Rod Daudanagar Purbi Bhag
5	Thakur Madhya Vidhalay Purana Shahar Daudanagar (Purbi Bhag)	21A	Madarasa Islamiya Tekalikal Instichut Barun Rod Daudanagar Purbi Bhag
6	Thakur Madhya Vidhalay Purana Shahar Daudanagar (Dakshin Bhag)	22	Madarasa Islamiya Tekalikal Instichut Barun Rod Daudanagar Paschim Bhag
7	Thakur Madhya Vidhalay Purana Shahar Daudanagar (Paschim Bhag)	23	Rajakiy Prathamik Vidyalay Patava Toli Bam Rod Daudanagar Utari Bhag
8	Madarasa Isamamiya Purana Shahar Daudanagar Daya Bhag	24	Rajakiy Prathamik Vidyalay Patava Toli Bam Rod Daudanagar Dakshini Bhag
9	Madarasa Isamamiya Purana Shahar Daudanagar Baya Bhag	25	Rajakiy Prathamik Vidyalay Patava Toli Bam Rod Daudanagar Madhya Bhag
10	Kadari Madhya Vidhalay Purana Shahar Daudanagar Purwi Bhag	26	Mahila Mahavidyalay Daudanagar Daya Bhag
11	Kadari Madhya Vidhalay Purana Shahar Daudanagar Madhya Bhag	27	Mahila Mahavidyalay Daudanagar Baya Bhag
12	Kadari Madhya Vidhalay Purana Shahar Daudanagar Pashchimi Bhag	28	Patava Panchayat Ghar Patava Toli Daudanagar Purbi Bhag
13	Urdu Prathamik Vidyalay Puran Shahar Daudanagar	28A	Patava Panchayat Ghar Patava Toli Daudanagar Purbi Bhag
14	Urdu Prathamik Vidyalay Puran Shahar Daudanagar Daya Bhag	29	Nagarapalika Madhya Vidyalay Sankhya Daudanagar Utari Bhag
15	Kanya Madhya Vidyalay Daudanagar Daya Bhag	29A	Nagarapalika Madhya Vidyalay Sankhya Daudanagar Utari Bhag
16	Kanya Madhya Vidyalay Daudanagar (Baya Bhag)	30	Nagarapalika Madhya Vidyalay Sankhya Daudanagar Dakshini Bhag
16A	Kanya Madhya Vidyalay Daudanagar (Baya Bhag)	30A	Nagarapalika Madhya Vidyalay Sankhya Daudanagar Dakshini Bhag
17	Nagar Palika Madhya Vidyalay Sa0 01 Daudanagar Daya Bhag	31	Rashtriy Madhya Vidyalay Daudanagar Utari Bhag
18	Nagar Palika Madhya Vidyalay Sa0 01 Daudanagar Baya Bhag	31A	Rashtriy Madhya Vidyalay Daudanagar Utari Bhag
18A	Nagar Palika Madhya Vidyalay Sa0 01 Daudanagar Baya Bhag	32	Rashtriy Madhya Vidyalay Daudanagar Dakshini Bhag

Contd....

## Polling Station Level Election Results

### Polling Station-wise Votes Secured by Overall Top Five Parties in Obra Assembly in Assembly Election (AE) under Karakat Parliamentary Constituency in Bihar (2020)

Number of Polling Station	Winner - Rishi Kumar (RJD)	Runner-up - Prakash Chandra (LJP)	3rd - Sunil Kumar (JD(U))	4th - Ajay Kumar (RLSP)	5th - Pramod Singh Chandravanshi (IND)	NOTA	Other	Total Votes Secured
29	10	186	37	2	16	6	39	296
29A	27	222	51	5	5	5	40	355
30	53	162	25	3	1	0	25	269
30A	97	123	41	4	0	3	20	288
31	76	94	62	1	6	1	89	329
31A	99	83	54	0	7	4	76	323
32	69	140	55	9	19	2	33	327
33	42	106	70	7	10	4	38	277
34	119	152	118	12	6	4	38	449
35	149	143	96	7	18	7	44	464
36	241	18	24	4	5	4	20	316
37	156	95	49	14	20	6	23	363
38	103	85	60	40	8	7	20	323
39	122	152	79	57	16	4	32	462
40	399	19	16	69	5	3	18	529
41	248	17	13	104	1	4	16	403
42	172	53	52	76	5	10	20	388
42A	47	24	213	107	1	9	15	416
43	47	20	86	310	3	23	19	508
43A	72	129	20	240	6	36	28	531
44	36	172	55	6	4	4	36	313
44A	47	152	90	7	4	10	25	335
45	63	121	131	5	12	4	13	349
46	90	50	61	7	31	9	24	272
46A	27	134	119	17	15	8	32	352
47	145	196	80	41	22	5	32	521
48	210	219	32	50	9	10	19	549
49	98	35	40	122	15	7	17	334
49A	123	38	76	88	8	9	31	373
50	75	218	71	12	4	6	19	405
51	118	175	69	24	20	13	33	452
52	112	115	93	68	11	16	61	476
53	141	58	12	52	30	24	54	371
53A	147	77	13	56	16	14	63	386
54	75	78	76	18	16	8	29	300

Contd....

## Polling Station Level Election Results

### Winner, Runner-up and 3rd Party Position & Winning Margin According to Polling Stations in Obra Assembly in Assembly Election (AE) under Karakat Parliamentary Constituency in Bihar (2020)

Polling Station Number	Winner Party	Winner Votes (%)	Runner-up Party	Runner-up Votes (%)	Winning Margin Votes (%)	Third Party	Third Party Votes (%)	Other Votes (%)
55	RJD	97 (30.7)	JD(U)	66 (20.89)	31 (9.81)	LJP	58 (18.35)	95 (30.06)
56	IND (PSC)	110 (27.3)	RJD	95 (23.57)	15 (3.73)	LJP	78 (19.35)	120 (29.78)
57	LJP	218 (54.36)	JAPL	54 (13.47)	164 (40.89)	JD(U)	37 (9.23)	92 (22.94)
58	RJD	174 (57.05)	RLSP	62 (20.33)	112 (36.72)	JD(U)	27 (8.85)	42 (13.77)
58A	RJD	156 (60.7)	LJP	44 (17.12)	112 (43.58)	JD(U)	26 (10.12)	31 (12.06)
59	RJD	73 (22.74)	RLSP	53 (16.51)	20 (6.23)	LJP	52 (16.2)	143 (44.55)
59A	RJD	124 (36.26)	RLSP	119 (34.8)	5 (1.46)	JD(U)	31 (9.06)	68 (19.88)
60	LJP	107 (39.34)	RJD	58 (21.32)	49 (18.02)	VCSMP	32 (11.76)	75 (27.57)
60A	LJP	67 (29.26)	RLSP	62 (27.07)	5 (2.19)	RJD	41 (17.9)	59 (25.76)
61	RLSP	69 (34.85)	RJD	41 (20.71)	28 (14.14)	IND (PSC)	32 (16.16)	56 (28.28)
62	RLSP	87 (27.19)	RJD	85 (26.56)	2 (0.63)	LJP	76 (23.75)	72 (22.5)
63	RJD	151 (42.18)	LJP	97 (27.09)	54 (15.09)	RLSP	33 (9.22)	77 (21.51)
64	RJD	80 (36.04)	RLSP	55 (24.77)	25 (11.27)	LJP	30 (13.51)	57 (25.68)
64A	RJD	231 (81.05)	IND (PSC)	23 (8.07)	208 (72.98)	LJP	17 (5.96)	14 (4.91)
65	RJD	121 (32.27)	LJP	83 (22.13)	38 (10.14)	JD(U)	53 (14.13)	118 (31.47)
66	LJP	82 (35.34)	RJD	67 (28.88)	15 (6.46)	RLSP	35 (15.09)	48 (20.69)
66A	RLSP	132 (55.46)	RJD	45 (18.91)	87 (36.55)	JD(U)	30 (12.61)	31 (13.03)
67	RJD	168 (43.52)	LJP	91 (23.58)	77 (19.94)	JD(U)	57 (14.77)	70 (18.13)
68	RJD	143 (40.86)	LJP	76 (21.71)	67 (19.15)	JD(U)	59 (16.86)	72 (20.57)
69	IND (PSC)	98 (31.61)	RJD	73 (23.55)	25 (8.06)	LJP	47 (15.16)	92 (29.68)
70	RJD	131 (41.46)	JD(U)	102 (32.28)	29 (9.18)	IND (PSC)	22 (6.96)	61 (19.3)
70A	RJD	116 (33.33)	JD(U)	88 (25.29)	28 (8.04)	LJP	72 (20.69)	72 (20.69)
71	RLSP	305 (78.61)	RJD	39 (10.05)	266 (68.56)	LJP	7 (1.8)	37 (9.54)
71A	RLSP	160 (79.21)	JD(U)	18 (8.91)	142 (70.3)	LJP	9 (4.46)	15 (7.43)
72	JD(U)	211 (77.29)	RJD	38 (13.92)	173 (63.37)	LJP	10 (3.66)	14 (5.13)
72A	JD(U)	223 (44.07)	RJD	126 (24.9)	97 (19.17)	RLSP	58 (11.46)	99 (19.57)
73	LJP	246 (45.9)	IND (PSC)	137 (25.56)	109 (20.34)	RLSP	48 (8.96)	105 (19.59)
74	RJD	156 (32.23)	RLSP	126 (26.03)	30 (6.2)	LJP	65 (13.43)	137 (28.31)
75	LJP	80 (25.56)	RLSP	70 (22.36)	10 (3.2)	RJD	68 (21.73)	95 (30.35)
75A	IND (PSC)	71 (25.45)	JD(U)	68 (24.37)	3 (1.08)	RLSP	43 (15.41)	97 (34.77)
76	RJD	228 (64.41)	LJP	54 (15.25)	174 (49.16)	IND (PSC)	30 (8.47)	42 (11.86)
76A	RJD	231 (59.23)	LJP	58 (14.87)	173 (44.36)	IND (PSC)	41 (10.51)	60 (15.38)
77	RJD	86 (24.64)	LJP	74 (21.2)	12 (3.44)	JD(U)	72 (20.63)	117 (33.52)
77A	RJD	119 (30.99)	JD(U)	99 (25.78)	20 (5.21)	LJP	47 (12.24)	119 (30.99)
78	LJP	139 (26.99)	RJD	133 (25.83)	6 (1.16)	JD(U)	85 (16.5)	158 (30.68)

Contd....

## Socio-Economic Amenities - Rural

### Access to Education Facilities

Particulars	Number of Villages (% of Population)				
	Available	Not Available	If Not Available (Distance of Nearest Facility)		
			A	B	C
Govt. Primary School	185 (97)	18 (3)	5 (1)	11 (2)	2 (0)
Private Primary School	29 (13)	174 (87)	0 (0)	0 (0)	0 (0)
Govt. Middle School	118 (81)	85 (19)	16 (4)	65 (15)	3 (1)
Private Middle School	15 (8)	188 (92)	0 (0)	0 (0)	0 (0)
Govt. Secondary School	23 (25)	180 (75)	77 (34)	80 (32)	21 (8)
Private Secondary School	5 (4)	198 (96)	0 (0)	0 (0)	0 (0)
Govt. Senior Secondary School	4 (3)	199 (97)	13 (9)	61 (34)	125 (55)
Private Senior Secondary School	0 (0)	203 (100)	0 (0)	0 (0)	0 (0)
Govt. Arts and Science Degree College	0 (0)	203 (100)	6 (4)	32 (18)	165 (78)
Private Arts and Science Degree College	0 (0)	203 (100)	0 (0)	0 (0)	0 (0)
Govt. Engineering College	0 (0)	203 (100)	0 (0)	0 (0)	0 (0)
Private Engineering College	0 (0)	203 (100)	0 (0)	0 (0)	203 (100)
Govt. Medicine College	0 (0)	203 (100)	0 (0)	0 (0)	203 (100)
Private Medicine College	0 (0)	203 (100)	0 (0)	0 (0)	0 (0)
Govt. Management Institute	0 (0)	203 (100)	0 (0)	0 (0)	203 (100)
Private Management Institute	0 (0)	203 (100)	0 (0)	0 (0)	0 (0)
Govt. Polytechnic	0 (0)	203 (100)	0 (0)	0 (0)	203 (100)
Private Polytechnic	0 (0)	203 (100)	0 (0)	0 (0)	0 (0)
Govt. Vocational Training School/ITI	0 (0)	203 (100)	0 (0)	0 (0)	203 (100)
Private Vocational Training School/ITI	0 (0)	203 (100)	0 (0)	0 (0)	0 (0)
Govt. Non Formal Training Centre	0 (0)	203 (100)	0 (0)	0 (0)	203 (100)
Private Non Formal Training Centre	0 (0)	203 (100)	0 (0)	0 (0)	0 (0)
Govt. School For Disabled	0 (0)	203 (100)	0 (0)	0 (0)	203 (100)
Private School For Disabled	0 (0)	203 (100)	0 (0)	0 (0)	0 (0)
Government Others	0 (0)	203 (100)	0 (0)	0 (0)	203 (100)
Private Others	0 (0)	203 (100)	0 (0)	0 (0)	0 (0)

Note : Distance A : Less than 5 km; B : Between 5-10 km; C : 10+ km.; Source : Data Analysis is based on 2011 Census.

## DISCLAIMER

The Terms of Use and Disclaimer of Datanet India Private Limited (hereinafter referred to as "Datanet") for use of this analysis report of **Obra Assembly Constituency (Obra Vidhan Sabha)** :-

1. **Assembly Factbook™** is a Registered Trade Mark owned by Datanet.
2. All the maps are sketched and graphical representation only and have not been drawn to the scale and also not to represent the actual geographical area or boundary of the unit.
3. The data for the aforesaid analysis is based on authentic sources and has been culled from the various publications of Census, CSO and NSSO for district and block level data, various central and state government departments, Central & State Elections Commissions and the concerned Returning Officers' releases, Electoral Rolls, Election results and allied publications, internal assessment, surveys, estimates and analysis. Therefore, certain adjustment of data at micro level may have been done to arrive closer to the macro data.
4. Data have been provided on an "As Is" and "As AVAILABLE" basis
5. The colours shown in the maps or diagram and charts of a particular party, alliance or AC are indicative and do not represent them.
6. This publication which includes maps, sheets, graphs and data would be the property under copyright of Datanet only. The user may use these for its internal study, analysis and research purposes. It's public display, re-selling or any commercial uses by the user are not allowed.
7. Datanet has taken due care and caution in compilation and processing of data and allied information, but does not guarantee the accuracy, adequacy or completeness of any information/analysis and will be not responsible for any errors or omissions or for the results obtained from the use of such information/analysis.
8. All the contents for the publication have been culled from various authentic sources and Datanet reasonably believes such sources to be reliable, but does not make any representations, express or implied as to the accuracy or fitness of use of such information. The information or contents of the information/analysis do not constitute advice and should not be relied upon in making (or refraining from making) any decision. Any reliance placed upon the information provided by Datanet is the sole responsibility and strictly at the user's risk.
9. In no event will Datanet be liable for any damages (including, without limitation, damages for loss of business projects, or loss of profits) arising in contract, tort or otherwise from the use of or inability to use any of its contents, or from any action taken (or refrained from being taken) as a result of using the analysis or any of its contents. Datanet its directors, owners, editors, officials, employees, distributor and agents or any associate will not be liable for any errors in the information contained or any consequences arising from the use of the contents of the provided information/analysis.
10. If any provision of these terms and conditions is held invalid or illegal or unenforceable for any reason by any court of competent jurisdiction, such provision shall be severed and the remainder of provisions of the terms and conditions shall continue in full force and effect as if the Term of Use had been executed with the invalid, illegal or unenforceable provision eliminated.
11. If there are any discrepancies in the information provided, please bring it to attention of Datanet for suitable rectification measures.



Buy Online This Complete Book At  
**Datanet India eBooks Store**

[www.indiastatpublications.com](http://www.indiastatpublications.com)

or go directly at

[http://www.indiastatpublications.com/  
Assembly\\_factbook/Bihar/Karakat/Obra](http://www.indiastatpublications.com/Assembly_factbook/Bihar/Karakat/Obra)

 **india**stat**elections**

ISBN : 978-93-5313-152-4

