



Bihar

Assembly Factbook™

Balrampur Assembly Constituency



Key Electoral Data of Balrampur
Assembly Constituency (Vidhan Sabha)

Bihar

Assembly Factbook™

Balrampur Assembly Constituency



Balrampur Vidhan Sabha

Editor & Director

Dr. R.K. Thukral

Research Editor

Dr. Shafeeq Rahman

Compiled, Researched and Published by Datanet India Pvt. Ltd.

D-100, 1st Floor,

Okhla Industrial Area, Phase-I,
New Delhi- 110020.

Ph.: 91-11- 43580781-84

Email : support@indiastatpublications.com

Website : www.indiastatelections.com

Online Book Store :

www.indiastatpublications.com

Report No. : AFB/BR-065-0125

ISBN : 978-93-5313-041-1

First Edition : January, 2018

Eighth Updated Edition : January, 2025

Price : Rs. 11500/-

US\$ 310

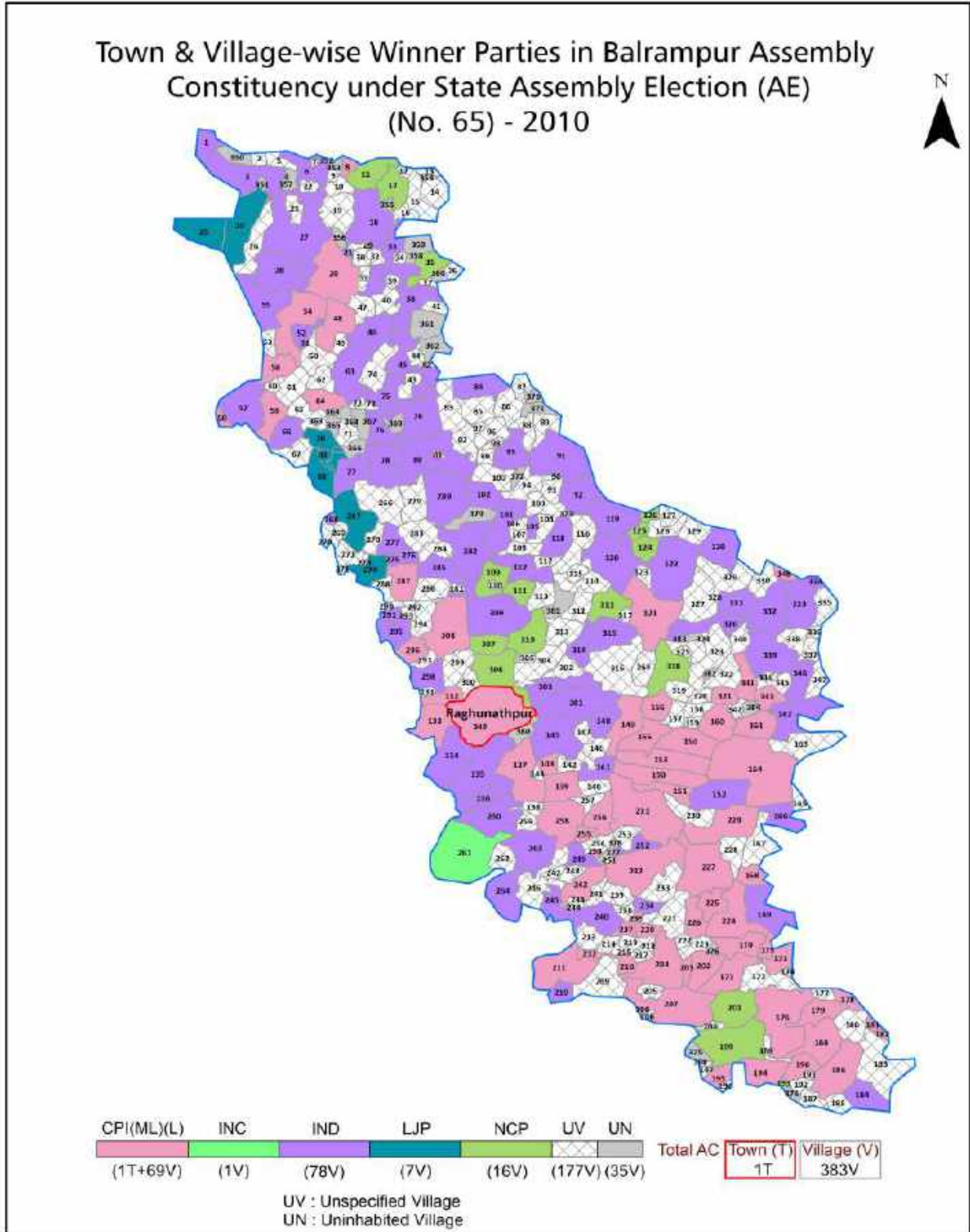
© Datanet India Pvt. Ltd.

All rights reserved. No part of this book may be reproduced, stored in a retrieval system or transmitted in any form or by any means, mechanical photocopying, photographing, scanning, recording or otherwise without the prior written permission of the publisher. Please refer to Disclaimer at page no. 225 for the use of this publication.

Printed in India

No.	Particulars	Page No.
	Introduction	
1	Assembly Constituency - (Vidhan Sabha) at a Glance Features of Assembly as per Delimitation Commission of India (2008)	1-2
	Location and Political Maps	
2	Location Map Boundaries of Assembly Constituency - (Vidhan Sabha) in District Boundaries of Assembly Constituency under Parliamentary Constituency - (Lok Sabha) Town & Village-wise Winner Parties- 2024, 2020, 2019, 2014, 2010 and 2009	3-11
	Administrative Setup (2011)	
3	District Sub-district Towns Villages Inhabited Villages Uninhabited Villages Village Panchayat Intermediate Panchayat	11-28
	Demographics (2011)	
4	Population Households Rural/Urban Population Towns and Villages by Population Size Sex Ratio (Total & 0-6 Years) Religious Population Social Population Literacy Rate	29-30
	Electoral Features	
5	Important Dates of Last Elections Held Electors by Gender Service Electors Voters Voters Turnout Polling Stations & Average Number of Electors per Polling Station Electors by Age Group Present Elected Representatives	31-36
	Historical Summary Election Results	
6	Vote Share of Major Parties Winning Margin (Number & Percentage) Polarity of Parties Summary Result of Assembly Segment of Parliamentary Elections 2024, 2019, 2014 and 2009 Summary Result of Assembly Elections 2020, 2015 and 2010	37-46
	Polling Station Level Election Results	
7	Name and Number of Polling Station 2024, 2020, 2019, 2014, 2010 and 2009 Polling Station-wise Electors, Voters & Voters Turnout 2024, 2020, 2019, 2014, 2010 and 2009 Polling Station wise Elections Results 2024, 2020, 2019, 2014, 2010 and 2009	47-204
	Share of Assembly Constituency	
8	Share of Assembly Constituency - (Vidhan Sabha) in State, District and Parliamentary Constituency - (Lok Sabha)	205
	Socio-Economic Amenities (2011)	
9	Access to Administrative Units Agricultural, Manufacturing and Industrial Commodities Demographic Indicators Education Health & Manpower Drinking Water Supply Sanitation Entertainment and Recreations Infrastructure Power Food Allocation Distribution and Marketing of Agriculture Commodities Infrastructure Transport and Road Infrastructure Communication Banking and Financial Services Land Use Irrigation Source	207-221
10	Abbreviation & Sources	222-224
11	Disclaimer	225

Location & Political Map



Administrative Setup

List of Village Panchayat & Intermediate Panchayat (Block) Name - 2011

Village Name	Village Panchayat Name	Intermediate Panchayat Name
Abadpur	Abadpur	Barsoi
Achran	Balrampur	Balrampur
Adampur Kasht	Lutipur	Balrampur
Adampur Mal	Lutipur	Balrampur
Ahuta	Sihagaon	Balrampur
Ajgaha	Mahisal	Balrampur
Alipur	Kadamgachi	Barsoi
Anupnagar	Dharpur	Barsoi
Aphrail	Lutipur	Balrampur
Baghanda	Belwa Dangi	Barsoi
Baghar	Balrampur	Balrampur
Baghar	Laghriya	Barsoi
Bagletagachh	Kadamgachi	Barsoi
Bahrakhar	Lagua	Barsoi
Baidol	Balrampur	Balrampur
Baikunthpur	Abadpur	Barsoi
Bairia	Chandpara	Barsoi
Baisbigi	Mahisal	Balrampur
Bajuria	Karnpur	Barsoi
Baldia Gachhi	Sharif Nagar	Balrampur
Baldia Gachhi	Sharif Nagar	Balrampur
Baldogachhi	Lagua	Barsoi
Balia Bhag	Mahisal	Balrampur
Balia Bhag Milik	Mahisal	Balrampur
Baliabhag	Mahisal	Balrampur
Balrampur	Balrampur	Balrampur
Balrampur	Dharpur	Barsoi
Baluganj	Kirora	Balrampur
Banbhui	Baltar	Barsoi

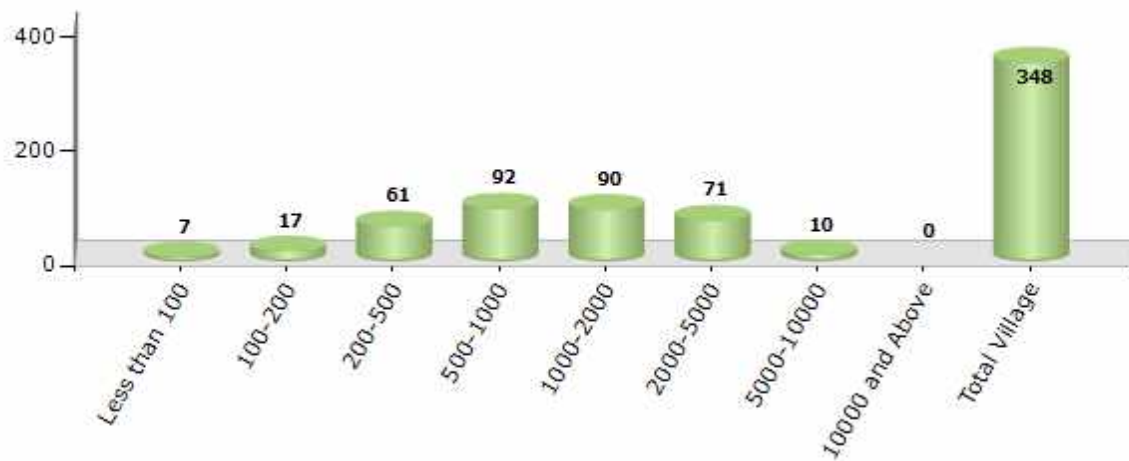
Contd....

Demographics

Number of Villages by Population Size - 2011

Less than 100	100-200	200-500	500-1000	1000-2000	2000-5000	5000-10000	10000 and Above	Total Village
7	17	61	92	90	71	10	0	348

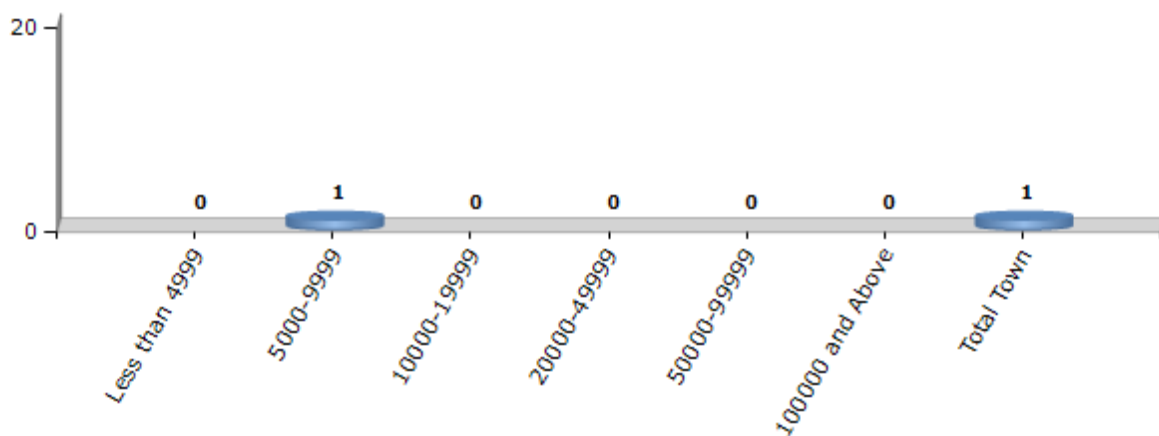
Number of Villages by Population Size - 2011



Number of Towns by Population Size - 2011

Less than 4999	5000-9999	10000-19999	20000-49999	50000-99999	100000 and Above	Total Town
0	1	0	0	0	0	1

Number of Towns by Population Size - 2011

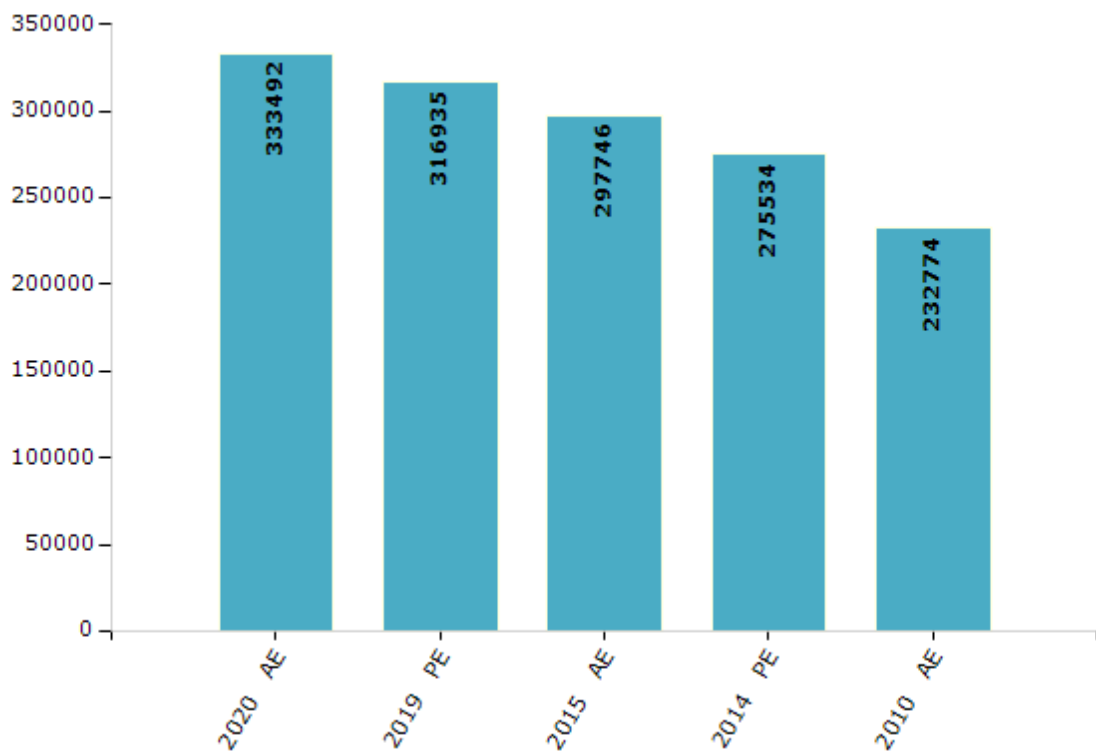


Electoral Features

Electors by Male & Female

Year	Male	Female	Others	Total	Year	Male	Female	Others	Total
2020 AE	171769	161708	15	333492	1995 AE	-	-	-	-
2019 PE	167844	149082	9	316935	1990 AE	-	-	-	-
2015 AE	158743	138989	14	297746	1985 AE	-	-	-	-
2014 PE	146607	128915	12	275534	1980 AE	-	-	-	-
2010 AE	123214	109560	0	232774	1977 AE	-	-	-	-
2009 PE	-	-	-	-	1972 AE	-	-	-	-
2005 (Oct) AE	-	-	-	-	1969 AE	-	-	-	-
2005 (Feb) AE	-	-	-	-	1967 AE	-	-	-	-
2004 PE	-	-	-	-	1962 AE	-	-	-	-
2000 AE	-	-	-	-	1957 AE	-	-	-	-
1999 PE	-	-	-	-	1952 AE	-	-	-	-

Number of Electors



Note : AE : Assembly Election, PE : Assembly Segment of Parliamentary Election

Historical Summary Election Results

Summary Result of Assembly Election - 2015

Candidate Name	Party	Votes	Votes %
Mahboob Alam	CPI(ML)(L)	62513	31.7
Barun Kumar Jha	BJP	42094	21.34
Dulal Chandra Goswami	JD(U)	40114	20.34
Niranjan Das	IND	14033	7.12
Hansraj Yadav	SHS	9473	4.8
Md. Adil Hasan	AIMIM	6375	3.23
Habibur Rahman	NCP	3884	1.97
Azad Khan	IND	3463	1.76
Md Mushtaque Alam	JDR	2897	1.47
Md. Ansar	BSP	1688	0.86
Md Saqulain Ahmed	IND	1359	0.69
Shorab Ali	IEMC	1326	0.67
Md Shakil	GJDS	1265	0.64
Shyam Rishi	IUML	1184	0.6
Md Noor Alam	BMF	1145	0.58
Md Shahid	VIP	843	0.43
Gopal Ravidas	BMUP	685	0.35
	NOTA	2875	1.46

Polling Station Level Election Results

Number and Name of Polling Stations (PS) (2020)

Number of Polling Stations	Name of Polling Stations	Number of Polling Stations	Name of Polling Stations
1	Utkramit Madhya Vidhyalya Salempur Purab Bhag	14A	Utkramit Madhya Vidhyalay Sihagaon (Utar Bhag)
2	Utkramit Madhya Vidhyalya Salempur Purab Madh Bhag	15	Utkramit Madhya Vidhyalay Sihagaon Dakshin Bhag
3	Utkramit Madhya Vidhyalay Salemapur , Paschim Bhag	16	Prathamik Vidhyalay Pothara,Utar Bhag
3A	Utkramit Madhya Vidhyalay Salemapur , Paschim Bhag	17	Prathamik Vidhyalay Pothara (Dakshin Bhag)
4	Prathamik Vidhyalay Kirora Uttar Bhag	18	Prathamik Vidhyalay Pothara Dakshin Madhy Bhag
4A	Prathamik Vidhyalay Kirora Uttar Bhag	19	Madarsa Lohagada Purab Bhag
5	Utkramit Madhya Vidhyalay Bagdogara (Purab Bhag)	20	Madarsa Lohagara Paschim Bhag
5A	Utkramit Madhya Vidhyalay Bagdogara (Purab Bhag)	21	Prathamik. Vidhyalay Lohagada Baya Bhag
6	Utkramit Madhy Vidhyalay Bagdogra (Pashchim Bhag)	22	Prathamik Vidhyalay Lohagara Daya Bhag
6A	Utkramit Madhy Vidhyalay Bagdogra (Pashchim Bhag)	23	Utkramit Madhya Vidhyalay Mallikpur Purab Bhag
7	Panchayat Bhavan Kirora	23A	Utkramit Madhya Vidhyalay Mallikpur Purab Bhag
8	Utkramit Madhya Vidhyalay Baluganj Hindi Purab Bhag	24	Utkramit Madhya Vidhyalay Mallikpur Paschim Bhag
8A	Utkramit Madhya Vidhyalay Baluganj Hindi Purab Bhag	24A	Utkramit Madhya Vidhyalay Mallikpur Paschim Bhag
9	Prathamik Vidhyalay Baluganj Urdu Uttar Bhag	25	Prathamik Vidhyalay Shrirampur Farsara Uttar Bhag
10	Prathamik Vidhyalay Baluganj Urdu Dakshin Bhag	25A	Prathamik Vidhyalay Shrirampur Farsara Uttar Bhag
11	Samudayik Bhawan Dighaldriya Uttar Bhag	26	Utkramit Madhy Vidhyalay Lachhour Purab Bhag
11A	Samudayik Bhawan Dighaldriya Uttar Bhag	26A	Utkramit Madhy Vidhyalay Lachhour Purab Bhag
12	Samudayik Bhawan Dighaldriya Dakshin Bhag	27	Utkramit Madhya Vidhyalay Lachhour Paschim Bhag
13	Utkramit Madhya Vidhyalay Hajiyar, Palsa Uttar Bhag	27A	Utkramit Madhya Vidhyalay Lachhour Paschim Bhag
13A	Utkramit Madhya Vidhyalay Hajiyar, Palsa Uttar Bhag	28	Panchayat Bhavan Lachhaur Uttar Bhag
14	Utkramit Madhya Vidhyalay Sihagaon (Utar Bhag)	29	Panchayat Bhawan Lachhaur Dakshin Bhag

Contd....

Polling Station Level Election Results

Polling Station-wise Votes Secured by Overall Top Five Parties in Balrampur Assembly in Assembly Election (AE) under Katihar Parliamentary Constituency in Bihar (2020)

Number of Polling Station	Winner - Mahboob Alam (CPI(ML) (L))	Runner-up - Barun Kumar Jha (VSIP)	3rd - Sangita Devi (LJP)	4th - Md. Zinnah (IND)	5th - Azad Khan (RaJPa)	NOTA	Other	Total Votes Secured
25A	225	50	1	0	9	13	43	341
26	174	92	4	4	13	21	43	351
26A	371	12	7	3	19	21	32	465
27	294	18	1	0	8	5	19	345
27A	224	60	2	2	15	15	35	353
28	264	106	16	15	16	18	97	532
29	268	108	12	6	15	24	54	487
30	287	209	19	4	24	21	81	645
31	174	313	17	9	5	21	52	591
32	372	67	14	8	24	40	71	596
33	195	78	9	13	6	21	81	403
34	149	391	28	5	19	22	120	734
35	183	134	12	3	13	19	51	415
36	310	29	20	1	22	22	63	467
37	190	20	87	2	5	17	29	350
37A	345	11	26	1	8	13	36	440
38	95	180	21	24	14	18	93	445
38A	156	101	5	5	5	9	65	346
39	9	402	20	3	1	13	49	497
40	117	174	10	2	6	6	72	387
40A	199	79	5	2	10	12	57	364
41	100	237	94	9	6	8	81	535
42	20	425	118	2	3	7	71	646
43	67	208	59	7	2	6	42	391
44	378	66	36	5	17	15	54	571
45	283	10	1	1	11	10	31	347
45A	256	19	2	1	8	10	43	339
46	237	3	1	3	10	12	22	288
46A	326	16	8	4	8	9	30	401
47	344	14	1	4	14	26	34	437
48	250	17	30	2	16	19	53	387
48A	171	68	44	4	17	12	44	360
49	35	277	134	5	9	5	48	513
50	301	101	17	4	16	10	33	482
51	525	13	3	17	15	19	33	625

Contd....

Polling Station Level Election Results

Winner, Runner-up and 3rd Party Position & Winning Margin According to Polling Stations in Balrampur Assembly in Assembly Election (AE) under Katihar Parliamentary Constituency in Bihar (2020)

Polling Station Number	Winner Party	Winner Votes (%)	Runner-up Party	Runner-up Votes (%)	Winning Margin Votes (%)	Third Party	Third Party Votes (%)	Other Votes (%)
52	CPI(ML)(L)	315 (82.25)	RaJPa	11 (2.87)	304 (79.38)	SDPI	11 (2.87)	46 (12.01)
53	VSIP	323 (51.85)	LJP	113 (18.14)	210 (33.71)	CPI(ML)(L)	73 (11.72)	114 (18.3)
54	CPI(ML)(L)	226 (58.7)	VSIP	45 (11.69)	181 (47.01)	RaJPa	31 (8.05)	83 (21.56)
54A	CPI(ML)(L)	206 (54.5)	VSIP	74 (19.58)	132 (34.92)	LJP	12 (3.17)	86 (22.75)
55	CPI(ML)(L)	413 (65.66)	LJP	84 (13.35)	329 (52.31)	VSIP	43 (6.84)	89 (14.15)
56	VSIP	225 (57.99)	CPI(ML)(L)	73 (18.81)	152 (39.18)	LJP	50 (12.89)	40 (10.31)
56A	VSIP	342 (80.85)	CPI(ML)(L)	20 (4.73)	322 (76.12)	LJP	11 (2.6)	50 (11.82)
57	VSIP	245 (62.03)	IND (JD)	61 (15.44)	184 (46.59)	LJP	20 (5.06)	69 (17.47)
57A	VSIP	170 (45.45)	CPI(ML)(L)	67 (17.91)	103 (27.54)	LJP	43 (11.5)	94 (25.13)
58	VSIP	313 (69.4)	IND (JD)	48 (10.64)	265 (58.76)	LJP	21 (4.66)	69 (15.3)
58A	VSIP	321 (68.74)	IND (JD)	54 (11.56)	267 (57.18)	LJP	24 (5.14)	68 (14.56)
59	VSIP	457 (76.94)	IND (JD)	47 (7.91)	410 (69.03)	BMUP	15 (2.53)	75 (12.63)
60	VSIP	266 (53.2)	IND (JD)	127 (25.4)	139 (27.8)	CPI(ML)(L)	20 (4)	87 (17.4)
60A	VSIP	367 (69.25)	IND (JD)	69 (13.02)	298 (56.23)	LJP	26 (4.91)	68 (12.83)
61	VSIP	337 (75.9)	IND (JD)	43 (9.68)	294 (66.22)	LJP	17 (3.83)	47 (10.59)
61A	VSIP	406 (75.46)	IND (JD)	46 (8.55)	360 (66.91)	LJP	32 (5.95)	54 (10.04)
62	VSIP	440 (71.78)	LJP	57 (9.3)	383 (62.48)	IND (JD)	54 (8.81)	62 (10.11)
63	VSIP	374 (62.54)	IND (JD)	133 (22.24)	241 (40.3)	LJP	30 (5.02)	61 (10.2)
64	CPI(ML)(L)	202 (40.56)	VSIP	117 (23.49)	85 (17.07)	IND (JD)	70 (14.06)	109 (21.89)
65	CPI(ML)(L)	226 (68.07)	NCP	33 (9.94)	193 (58.13)	RaJPa	18 (5.42)	55 (16.57)
65A	CPI(ML)(L)	194 (73.21)	NCP	29 (10.94)	165 (62.27)	SDPI	8 (3.02)	34 (12.83)
66	CPI(ML)(L)	246 (50.2)	VSIP	111 (22.65)	135 (27.55)	LJP	58 (11.84)	75 (15.31)
67	VSIP	239 (49.69)	CPI(ML)(L)	139 (28.9)	100 (20.79)	NCP	22 (4.57)	81 (16.84)
68	CPI(ML)(L)	212 (42.32)	VSIP	106 (21.16)	106 (21.16)	IND (JD)	95 (18.96)	88 (17.56)
69	VSIP	150 (46.15)	IND (JD)	84 (25.85)	66 (20.3)	LJP	30 (9.23)	61 (18.77)
69A	VSIP	239 (68.09)	IND (JD)	37 (10.54)	202 (57.55)	BMUP	13 (3.7)	62 (17.66)
70	VSIP	347 (77.63)	LJP	31 (6.94)	316 (70.69)	CPI(ML)(L)	10 (2.24)	59 (13.2)
70A	VSIP	340 (79.81)	CPI(ML)(L)	20 (4.69)	320 (75.12)	LJP	15 (3.52)	51 (11.97)
71	VSIP	368 (78.63)	CPI(ML)(L)	31 (6.62)	337 (72.01)	BMUP	12 (2.56)	57 (12.18)
72	VSIP	376 (63.3)	CPI(ML)(L)	91 (15.32)	285 (47.98)	LJP	29 (4.88)	98 (16.5)
73	CPI(ML)(L)	132 (42.86)	VSIP	101 (32.79)	31 (10.07)	LJP	10 (3.25)	65 (21.1)
73A	CPI(ML)(L)	172 (40.38)	VSIP	133 (31.22)	39 (9.16)	RaJPa	18 (4.23)	103 (24.18)
74	VSIP	208 (55.61)	CPI(ML)(L)	117 (31.28)	91 (24.33)	LJP	10 (2.67)	39 (10.43)
74A	VSIP	207 (52.81)	CPI(ML)(L)	124 (31.63)	83 (21.18)	LJP	13 (3.32)	48 (12.24)
75	VSIP	283 (59.45)	CPI(ML)(L)	101 (21.22)	182 (38.23)	LJP	33 (6.93)	59 (12.39)

Contd....

Socio-Economic Amenities - Rural

Access to Education Facilities

Particulars	Number of Villages (% of Population)				
	Available	Not Available	If Not Available (Distance of Nearest Facility)		
			A	B	C
Govt. Primary School	250 (86)	98 (14)	86 (12)	11 (2)	0 (0)
Private Primary School	14 (4)	334 (96)	0 (0)	0 (0)	0 (0)
Govt. Middle School	73 (37)	275 (63)	180 (40)	75 (19)	18 (4)
Private Middle School	6 (2)	342 (98)	0 (0)	0 (0)	0 (0)
Govt. Secondary School	7 (7)	341 (93)	48 (14)	125 (37)	161 (40)
Private Secondary School	3 (1)	345 (99)	1 (1)	3 (0)	1 (0)
Govt. Senior Secondary School	3 (5)	345 (95)	43 (10)	80 (27)	221 (58)
Private Senior Secondary School	1 (2)	347 (98)	0 (0)	1 (1)	0 (0)
Govt. Arts and Science Degree College	7 (2)	341 (98)	14 (4)	47 (14)	258 (73)
Private Arts and Science Degree College	2 (2)	346 (98)	0 (0)	0 (0)	20 (5)
Govt. Engineering College	0 (0)	348 (100)	0 (0)	0 (0)	0 (0)
Private Engineering College	0 (0)	348 (100)	0 (0)	0 (0)	348 (100)
Govt. Medicine College	0 (0)	348 (100)	0 (0)	2 (1)	346 (99)
Private Medicine College	0 (0)	348 (100)	0 (0)	0 (0)	0 (0)
Govt. Management Institute	0 (0)	348 (100)	0 (0)	0 (0)	0 (0)
Private Management Institute	0 (0)	348 (100)	0 (0)	0 (0)	348 (100)
Govt. Polytechnic	0 (0)	348 (100)	4 (0)	1 (0)	295 (86)
Private Polytechnic	1 (0)	347 (100)	1 (1)	0 (0)	46 (12)
Govt. Vocational Training School/ITI	0 (0)	348 (100)	5 (1)	0 (0)	279 (81)
Private Vocational Training School/ITI	2 (1)	346 (99)	0 (0)	0 (0)	62 (17)
Govt. Non Formal Training Centre	1 (1)	347 (99)	1 (1)	9 (2)	201 (62)
Private Non Formal Training Centre	4 (2)	344 (98)	0 (0)	0 (0)	132 (32)
Govt. School For Disabled	0 (0)	348 (100)	0 (0)	0 (0)	348 (100)
Private School For Disabled	0 (0)	348 (100)	0 (0)	0 (0)	0 (0)
Government Others	0 (0)	348 (100)	4 (0)	0 (0)	49 (19)
Private Others	0 (0)	348 (100)	0 (0)	0 (0)	4 (1)

Note : Distance A : Less than 5 km; B : Between 5-10 km; C : 10+ km.; Source : Data Analysis is based on 2011 Census.

DISCLAIMER

The Terms of Use and Disclaimer of Datanet India Private Limited (hereinafter referred to as "Datanet") for use of this analysis report of **Balrampur Assembly Constituency (Balrampur Vidhan Sabha)** :-

1. **Assembly Factbook™** is a Registered Trade Mark owned by Datanet.
2. All the maps are sketched and graphical representation only and have not been drawn to the scale and also not to represent the actual geographical area or boundary of the unit.
3. The data for the aforesaid analysis is based on authentic sources and has been culled from the various publications of Census, CSO and NSSO for district and block level data, various central and state government departments, Central & State Elections Commissions and the concerned Returning Officers' releases, Electoral Rolls, Election results and allied publications, internal assessment, surveys, estimates and analysis. Therefore, certain adjustment of data at micro level may have been done to arrive closer to the macro data.
4. Data have been provided on an "As Is" and "As AVAILABLE" basis
5. The colours shown in the maps or diagram and charts of a particular party, alliance or AC are indicative and do not represent them.
6. This publication which includes maps, sheets, graphs and data would be the property under copyright of Datanet only. The user may use these for its internal study, analysis and research purposes. It's public display, re-selling or any commercial uses by the user are not allowed.
7. Datanet has taken due care and caution in compilation and processing of data and allied information, but does not guarantee the accuracy, adequacy or completeness of any information/analysis and will be not responsible for any errors or omissions or for the results obtained from the use of such information/analysis.
8. All the contents for the publication have been culled from various authentic sources and Datanet reasonably believes such sources to be reliable, but does not make any representations, express or implied as to the accuracy or fitness of use of such information. The information or contents of the information/analysis do not constitute advice and should not be relied upon in making (or refraining from making) any decision. Any reliance placed upon the information provided by Datanet is the sole responsibility and strictly at the user's risk.
9. In no event will Datanet be liable for any damages (including, without limitation, damages for loss of business projects, or loss of profits) arising in contract, tort or otherwise from the use of or inability to use any of its contents, or from any action taken (or refrained from being taken) as a result of using the analysis or any of its contents. Datanet its directors, owners, editors, officials, employees, distributor and agents or any associate will not be liable for any errors in the information contained or any consequences arising from the use of the contents of the provided information/analysis.
10. If any provision of these terms and conditions is held invalid or illegal or unenforceable for any reason by any court of competent jurisdiction, such provision shall be severed and the remainder of provisions of the terms and conditions shall continue in full force and effect as if the Term of Use had been executed with the invalid, illegal or unenforceable provision eliminated.
11. If there are any discrepancies in the information provided, please bring it to attention of Datanet for suitable rectification measures.

**Buy Online This Complete Book At
Datanet India eBooks Store**

www.indiastatpublications.com

or go directly at

[http://www.indiastatpublications.com/
Assembly_factbook/Bihar/Katihar/ Balrampur](http://www.indiastatpublications.com/Assembly_factbook/Bihar/Katihar/Balrampur)

 **india**stat**elections**

ISBN : 978-93-5313-041-1

