



Bihar

Assembly Factbook™

Barari Assembly Constituency



Key Electoral Data of Barari
Assembly Constituency (Vidhan Sabha)

Bihar

Assembly Factbook™

Barari Assembly Constituency



Barari Vidhan Sabha

Editor & Director

Dr. R.K. Thukral

Research Editor

Dr. Shafeeq Rahman

Compiled, Researched and Published by Datanet India Pvt. Ltd.

D-100, 1st Floor,

Okhla Industrial Area, Phase-I,
New Delhi- 110020.

Ph.: 91-11- 43580781-84

Email : support@indiastatpublications.com

Website : www.indiastatelections.com

Online Book Store :

www.indiastatpublications.com

Report No. : AFB/BR-068-0125

ISBN : 978-93-5313-046-6

First Edition : January, 2018

Eighth Updated Edition : January, 2025

Price : Rs. 11500/-

US\$ 310

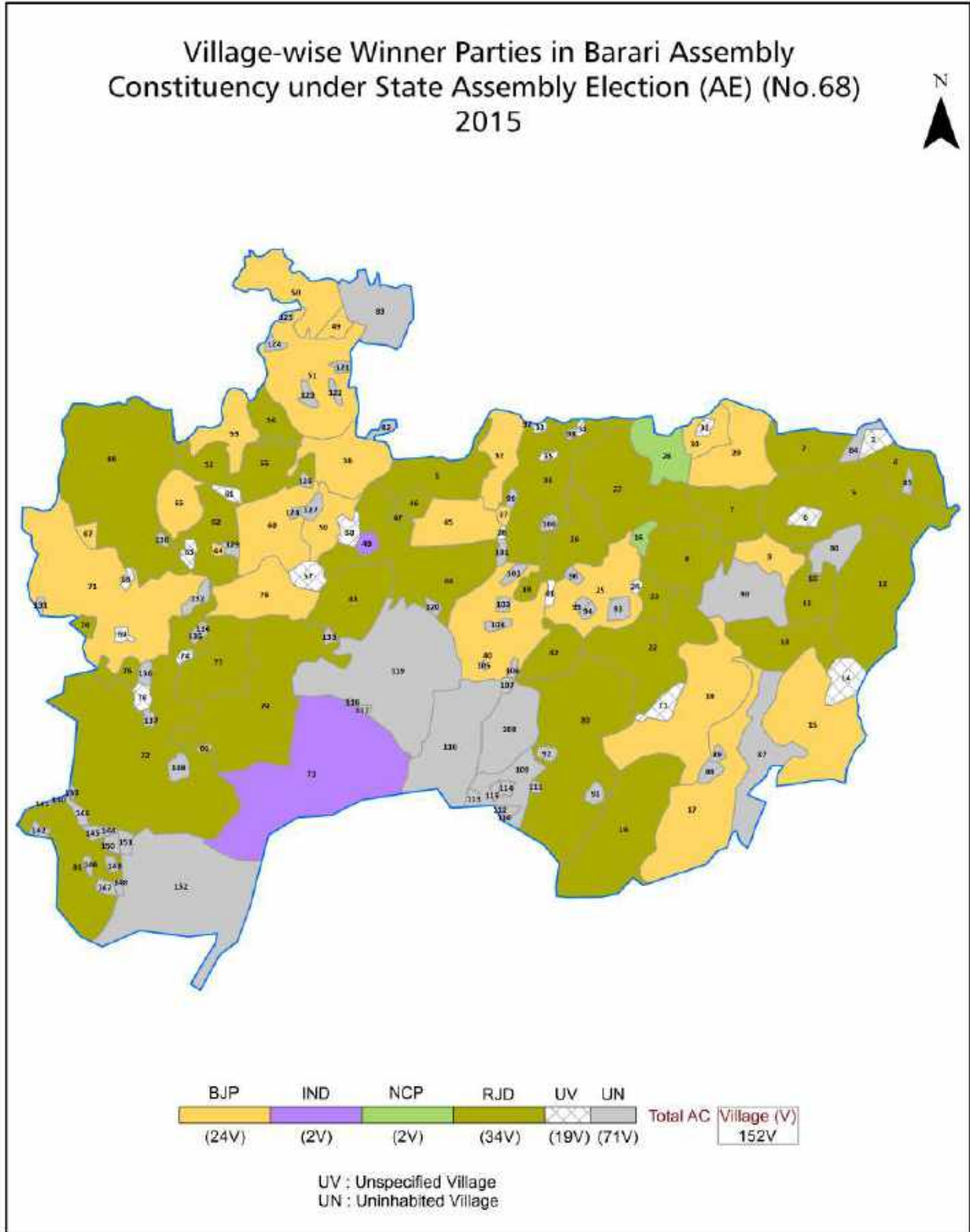
© Datanet India Pvt. Ltd.

All rights reserved. No part of this book may be reproduced, stored in a retrieval system or transmitted in any form or by any means, mechanical photocopying, photographing, scanning, recording or otherwise without the prior written permission of the publisher. Please refer to Disclaimer at page no. 224 for the use of this publication.

Printed in India

No.	Particulars	Page No.
	Introduction	
1	Assembly Constituency - (Vidhan Sabha) at a Glance Features of Assembly as per Delimitation Commission of India (2008)	1-2
	Location and Political Maps	
2	Location Map Boundaries of Assembly Constituency - (Vidhan Sabha in District Boundaries of Assembly Constituency under Parliamentary Constituency - (Lok Sabha) Village-wise Winner Parties- 2024, 2020, 2019, 2015, 2014, 2010 and 2009	3-11
	Administrative Setup (2011)	
3	District Sub-district Towns Villages Inhabited Villages Uninhabited Villages Village Panchayat Intermediate Panchayat	12-16
	Demographics (2011)	
4	Population Households Rural/Urban Population Villages by Population Size Sex Ratio (Total & 0-6 Years) Religious Population Social Population Literacy Rate	17-18
	Electoral Features	
5	Important Dates of Last Elections Held Electors by Gender Service Electors Voters Voters Turnout Polling Stations & Average Number of Electors per Polling Station Electors by Age Group Present Elected Representatives	19-24
	Historical Summary Election Results	
6	Vote Share of Major Parties Winning Margin (Number & Percentage Polarity of Parties Summary Result of Assembly Segment of Parliamentary Elections 2024, 2019, 2014, 2009, 2004 and 1999 Summary Result of Assembly Elections 2020, 2015, 2010, 2005 (Oct), 2005 (Feb), 2000, 1995, 1990, 1985, 1980, 1977, 1972, 1969, 1967, 1962 and 1957	25-50
	Polling Station Level Election Results	
7	Name and Number of Polling Station 2024, 2020, 2019, 2015, 2014, 2010 and 2009 Polling Station-wise Electors, Voters & Voters Turnout 2024, 2020, 2019, 2015, 2014, 2010 and 2009 Polling Station wise Elections Results 2024, 2020, 2019, 2015, 2014, 2010 and 2009	51-203
	Share of Assembly Constituency	
8	Share of Assembly Constituency - (Vidhan Sabha) in State, District and Parliamentary Constituency - (Lok Sabha)	204
	Socio-Economic Amenities (2011)	
9	Access to Administrative Units Agricultural, Manufacturing and Industrial Commodities Demographic Indicators Education Health & Manpower Drinking Water Supply Sanitation Entertainment and Recreations Infrastructure Power Food Allocation Distribution and Marketing of Agriculture Commodities Infrastructure Transport and Road Infrastructure Communication Banking and Financial Services Land Use Irrigation Source	206-220
10	Abbreviation & Sources	221-223
11	Disclaimer	224

Location & Political Map



Administrative Setup

List of Village Panchayat & Intermediate Panchayat (Block) Name - 2011

Village Name	Village Panchayat Name	Intermediate Panchayat Name
Adda Milik	Rounia	Barari
Aminabad	Baretha	Barari
Aminabad	Baretha	Barari
Anarkali Patti	Baisa Gobindpur	Barari
Azampur Shankar	Sukhsan	Barari
Azampur Shankar Milik	Sukhsan	Barari
Baidanda	North Bhandartal	Barari
Baisa Gobind	Baisa Gobindpur	Barari
Bakhri	Mothoria	Sameli
Bakia	Dumar	Sameli
Bakiasukhai	Bakiasukhai	Barari
Balthi	North Muradpur	Kursela
Barari	Barari	Barari
Baretha	Baretha	Barari
Barinagar	East Barinagar	Barari
Basgarha	Kabar	Barari
Basuhar	East Muradpur	Kursela
Bhaisdiara	Lachhmipur	Barari
Bhandartal	North Bhandartal	Barari
Bharaili	Mothoria	Sameli
Bhawanipur	Baisa Gobindpur	Barari
Bishunpur	Bishunpur	Barari
Chandpur	Chandpur West, Chandpur East	Sameli
Chaudhri Chakla	Mothoria	Sameli
Chhamman Milik	Rounia	Barari
Chhohar	Chhohar	Sameli
Dahripar Dugachhia	Dumar	Sameli
Darondha Milik	Rounia	Barari
Debipur Kathi	West Muradpur	Kursela

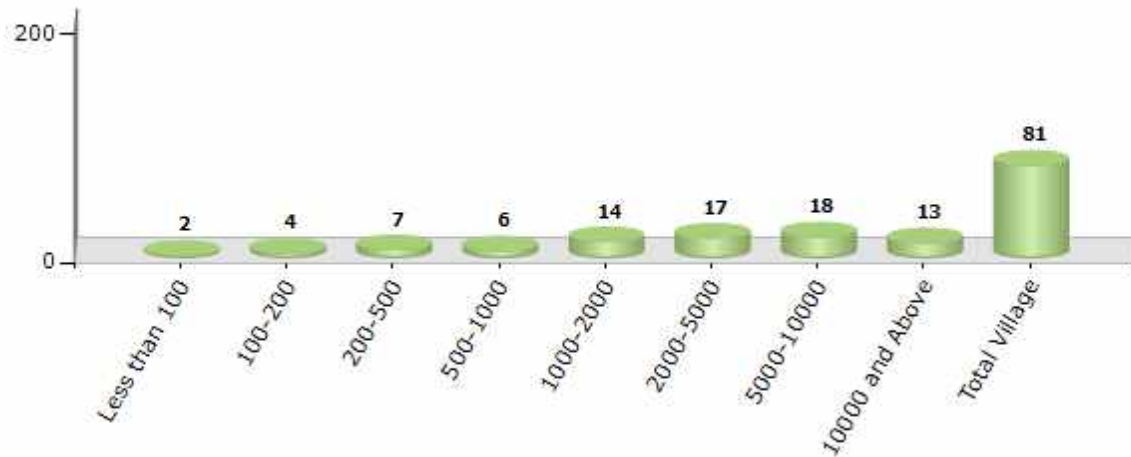
Contd....

Demographics

Number of Villages by Population Size - 2011

Less than 100	100-200	200-500	500-1000	1000-2000	2000-5000	5000-10000	10000 and Above	Total Village
2	4	7	6	14	17	18	13	81

Number of Villages by Population Size - 2011

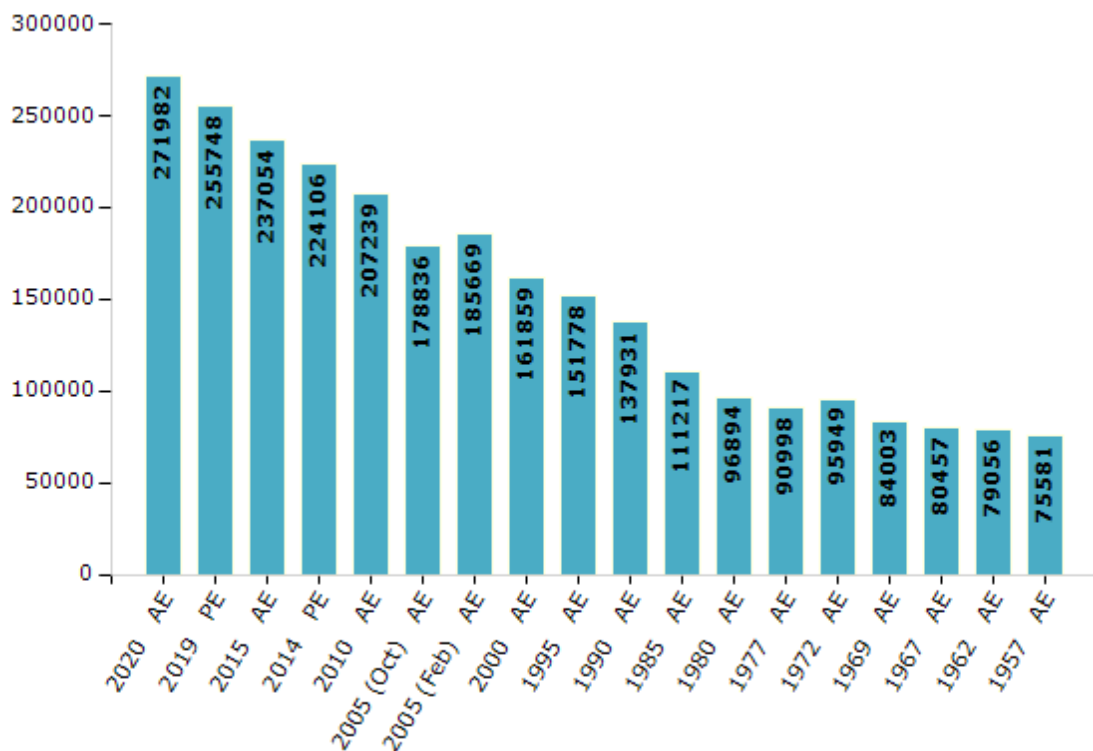


Electoral Features

Electors by Male & Female

Year	Male	Female	Others	Total	Year	Male	Female	Others	Total
2020 AE	140838	131138	6	271982	1995 AE	80000	71778	-	151778
2019 PE	136106	119637	5	255748	1990 AE	80808	57123	-	137931
2015 AE	126500	110547	7	237054	1985 AE	58340	52877	-	111217
2014 PE	118759	105345	2	224106	1980 AE	53690	43204	-	96894
2010 AE	109740	97499	0	207239	1977 AE	50090	40908	-	90998
2009 PE	-	-	-	-	1972 AE	55415	40534	-	95949
2005 (Oct) AE	95067	83769	-	178836	1969 AE	43013	40990	-	84003
2005 (Feb) AE	98277	87392	-	185669	1967 AE	-	-	-	80457
2004 PE	-	-	-	-	1962 AE	-	-	-	79056
2000 AE	84977	76882	-	161859	1957 AE	-	-	-	75581
1999 PE	-	-	-	-	1952 AE	-	-	-	-

Number of Electors



Note : AE : Assembly Election, PE : Assembly Segment of Parliamentary Election

Historical Summary Election Results

Summary Result of Assembly Election - 2015

Candidate Name	Party	Votes	Votes %
Neeraj Kumar	RJD	71175	43.14
Bibhash Chandra Choudhary	BJP	56839	34.45
Muhammad Shakur	NCP	11002	6.67
Kailash Sahani	IND	8484	5.14
Muhammad Israil	IND	3597	2.18
Dinesh Prasad Yadav	CPI	2406	1.46
Yugal Kishor Sah	IND	2078	1.26
Subhash Singh	JDR	1419	0.86
Prem Nath Jaiswal	IND	1371	0.83
Gokul Yadav	IND	1020	0.62
Arun Kumar	MVM	810	0.49
Lakshmi Kant Mandal	BSP	794	0.48
Pradip K. Yadav	GJDS	606	0.37
Ramchandra Singh Nishad	BMUP	550	0.33
Jahangir	IUML	503	0.3
	NOTA	2344	1.42

Polling Station Level Election Results

Number and Name of Polling Stations (PS) (2020)

Number of Polling Stations	Name of Polling Stations	Number of Polling Stations	Name of Polling Stations
1	Prathamik Vidyalay Madarasa	15A	Utkramit Madhya Vidhyalay Bakhri Kharkatta Dakshin Bhag
2	Utkramit Madhya Vidyalay Mohajan	16	Madhya Vidyalay Khota Dakshin Bhag
3	Madhya Vidyalay Chhohar Purab Bhag	16A	Madhya Vidyalay Khota Dakshin Bhag
3A	Madhya Vidyalay Chhohar Purab Bhag	17	Prathamik Vidyalay Bharaili
4	Madhya Vidhyalay Chohar Purab Madhya Bhag	18	Madhya Vidyalay Malahariya Uttar Bhag
5	Madhya Vidyalay Chhohar Pashchim Bhag	19	Madhya Vidyalay Malahariya Dakshin Bhag
5A	Madhya Vidyalay Chhohar Pashchim Bhag	19A	Madhya Vidyalay Malahariya Dakshin Bhag
6	Utkramit Madhya Vidyalay Kusiari Uttar Bhag	20	Prathamik Vidyalay Ramanagar Uttar Bhag
7	Utkramit Madhya Vidhyalay Kusiari Dakshin Bhag	21	Prathamik Vidhyalay Ramnagar Dakshin Bhag
8	Madhya Vidyalay Dumar Uttar Bhag	22	Utkramit Madhya Vidyalay Tikapatati Uttar Bhag
9	Madhya Vidyalay Dumar Dakshin Bhag	22A	Utkramit Madhya Vidyalay Tikapatati Uttar Bhag
9A	Madhya Vidyalay Dumar Dakshin Bhag	23	Utkramit Madhya Vidyalay Dira Chandapur Pashchim Bhag
10	Madhya Vidyalay Dumar Purab Bhag	24	Utkramit Madhya Vidyalay Dira Chandapur Purab Bhag
10A	Madhya Vidyalay Dumar Purab Bhag	25	Utkramit Madhya Vidyalay Lalahariya
11	Samudayik Bhavan Dumar	26	Madhya Vidyalay Chandapur Purab Bhag
12	Prathamik Vidyalay Bakiya Uttar Bhag	26A	Madhya Vidyalay Chandapur Purab Bhag
13	Prathamik Vidyalay Bakiya Dakshin Bhag	27	Madhya Vidyalay Chandapur Pashchim Bhag
13A	Prathamik Vidyalay Bakiya Dakshin Bhag	27A	Madhya Vidyalay Chandapur Pashchim Bhag
14	Utkramit Madhya Vidyalay Bakhari Kharakatata Pashchim Bhag	28	Utkramit Madhya Vidyalay Vishnu Chak Sameli Pashchim Bhag
14A	Utkramit Madhya Vidyalay Bakhari Kharakatata Pashchim Bhag	29	Utkramit Madhya Vidyalay Vishnuchak Sameli Pashchim Madhya Bhag
15	Utkramit Madhya Vidhyalay Bakhri Kharkatta Dakshin Bhag	30	Utkramit Madhya Vidyalay Vishnuchak Sameli Purab Bhag

Contd....

Polling Station Level Election Results

Polling Station-wise Votes Secured by Overall Top Five Parties in Barari Assembly in Assembly Election (AE) under Katihar Parliamentary Constituency in Bihar (2020)

Number of Polling Station	Winner - Bijay Singh (JD(U))	Runner-up - Neeraj Kumar (RJD)	3rd - Bibhash Choudhary (LJP)	4th - Rakesh Kumar Raushan (AIMIM)	5th - Srikant Mandal (IND)	NOTA	Other	Total Votes Secured
26	201	223	4	1	3	11	20	463
26A	132	88	2	1	1	2	10	236
27	296	96	13	3	6	9	34	457
27A	248	55	8	4	4	5	21	345
28	491	58	16	2	15	14	18	614
29	495	68	11	0	16	13	19	622
30	341	100	20	1	4	7	17	490
30A	395	127	30	1	5	7	24	589
31	323	112	9	2	9	10	12	477
31A	328	113	5	4	14	7	18	489
32	370	65	15	4	19	15	23	511
32A	427	85	12	0	11	7	9	551
33	211	75	12	1	4	7	7	317
33A	251	32	10	5	12	19	17	346
34	290	76	35	1	6	5	11	424
34A	157	45	26	3	11	7	19	268
35	414	129	16	1	15	12	22	609
36	511	112	25	3	7	8	32	698
37	523	99	11	1	8	12	18	672
38	216	216	3	2	14	15	33	499
39	300	24	4	1	20	6	13	368
39A	311	46	8	3	16	6	20	410
40	410	107	17	1	10	10	21	576
41	347	150	17	2	7	21	28	572
42	293	187	13	2	12	5	10	522
42A	120	244	1	1	2	10	14	392
43	441	90	12	1	12	9	16	581
43A	404	91	22	2	24	21	18	582
44	604	46	28	7	10	18	28	741
45	392	82	9	8	9	19	28	547
46	233	69	119	5	7	8	24	465
46A	315	95	116	2	3	9	26	566
47	201	60	38	3	5	7	23	337
47A	296	133	16	7	1	10	18	481
48	411	204	24	2	6	9	36	692

Contd....

Polling Station Level Election Results

Winner, Runner-up and 3rd Party Position & Winning Margin According to Polling Stations in Barari Assembly in Assembly Election (AE) under Katihar Parliamentary Constituency in Bihar (2020)

Polling Station Number	Winner Party	Winner Votes (%)	Runner-up Party	Runner-up Votes (%)	Winning Margin Votes (%)	Third Party	Third Party Votes (%)	Other Votes (%)
49	JD(U)	442 (65.97)	RJD	120 (17.91)	322 (48.06)	LJP	69 (10.3)	39 (5.82)
50	JD(U)	435 (67.97)	RJD	101 (15.78)	334 (52.19)	LJP	37 (5.78)	67 (10.47)
50A	JD(U)	150 (43.23)	LJP	81 (23.34)	69 (19.89)	RJD	78 (22.48)	38 (10.95)
51	JD(U)	275 (47.5)	RJD	266 (45.94)	9 (1.56)	LJP	11 (1.9)	27 (4.66)
52	JD(U)	353 (60.03)	RJD	170 (28.91)	183 (31.12)	LJP	25 (4.25)	40 (6.8)
53	JD(U)	344 (75.11)	RJD	63 (13.76)	281 (61.35)	BHRTSBLP	7 (1.53)	44 (9.61)
53A	JD(U)	310 (70.78)	RJD	85 (19.41)	225 (51.37)	LJP	16 (3.65)	27 (6.16)
54	JD(U)	393 (64.53)	RJD	169 (27.75)	224 (36.78)	LJP	10 (1.64)	37 (6.08)
55	JD(U)	214 (51.69)	RJD	117 (28.26)	97 (23.43)	LJP	55 (13.29)	28 (6.76)
55A	LJP	204 (65.81)	JD(U)	73 (23.55)	131 (42.26)	RJD	20 (6.45)	13 (4.19)
56	JD(U)	350 (76.92)	RJD	68 (14.95)	282 (61.97)	LJP	15 (3.3)	22 (4.84)
56A	JD(U)	288 (72.91)	RJD	62 (15.7)	226 (57.21)	LJP	8 (2.03)	37 (9.37)
57	JD(U)	188 (53.71)	RJD	97 (27.71)	91 (26)	LJP	54 (15.43)	11 (3.14)
57A	JD(U)	279 (48.61)	RJD	170 (29.62)	109 (18.99)	LJP	86 (14.98)	39 (6.79)
58	JD(U)	457 (66.72)	RJD	137 (20)	320 (46.72)	LJP	22 (3.21)	69 (10.07)
59	JD(U)	265 (58.5)	RJD	75 (16.56)	190 (41.94)	LJP	62 (13.69)	51 (11.26)
59A	JD(U)	332 (64.59)	RJD	81 (15.76)	251 (48.83)	LJP	44 (8.56)	57 (11.09)
60	JD(U)	288 (63.3)	RJD	118 (25.93)	170 (37.37)	LJP	37 (8.13)	12 (2.64)
60A	JD(U)	216 (55.38)	RJD	121 (31.03)	95 (24.35)	LJP	19 (4.87)	34 (8.72)
61	JD(U)	277 (53.07)	RJD	159 (30.46)	118 (22.61)	LJP	56 (10.73)	30 (5.75)
61A	JD(U)	96 (56.8)	RJD	48 (28.4)	48 (28.4)	LJP	17 (10.06)	8 (4.73)
62	JD(U)	314 (67.82)	RJD	57 (12.31)	257 (55.51)	LJP	17 (3.67)	75 (16.2)
62A	JD(U)	333 (71.92)	RJD	68 (14.69)	265 (57.23)	LJP	41 (8.86)	21 (4.54)
63	JD(U)	410 (64.16)	RJD	142 (22.22)	268 (41.94)	LJP	34 (5.32)	53 (8.29)
63A	JD(U)	171 (60.21)	RJD	61 (21.48)	110 (38.73)	LJP	13 (4.58)	39 (13.73)
64	RJD	339 (63.13)	JD(U)	155 (28.86)	184 (34.27)	LJP	12 (2.23)	31 (5.77)
65	RJD	325 (63.73)	JD(U)	152 (29.8)	173 (33.93)	LJP	8 (1.57)	25 (4.9)
66	JD(U)	184 (44.02)	RJD	180 (43.06)	4 (0.96)	LJP	18 (4.31)	36 (8.61)
66A	JD(U)	226 (54.99)	RJD	152 (36.98)	74 (18.01)	NCP	6 (1.46)	27 (6.57)
67	JD(U)	194 (48.38)	RJD	158 (39.4)	36 (8.98)	LJP	17 (4.24)	32 (7.98)
67A	JD(U)	315 (78.36)	RJD	51 (12.69)	264 (65.67)	LJP	12 (2.99)	24 (5.97)
68	JD(U)	281 (67.22)	RJD	81 (19.38)	200 (47.84)	LJP	20 (4.78)	36 (8.61)
68A	JD(U)	349 (76.37)	RJD	30 (6.56)	319 (69.81)	IND (MB)	10 (2.19)	68 (14.88)
69	JD(U)	459 (69.23)	RJD	131 (19.76)	328 (49.47)	IND (SM)	12 (1.81)	61 (9.2)
70	RJD	318 (63.47)	NCP	95 (18.96)	223 (44.51)	JD(U)	50 (9.98)	38 (7.58)

Contd....

Socio-Economic Amenities - Rural

Access to Education Facilities

Particulars	Number of Villages (% of Population)				
	Available	Not Available	If Not Available (Distance of Nearest Facility)		
			A	B	C
Govt. Primary School	64 (98)	17 (2)	14 (2)	3 (0)	0 (0)
Private Primary School	9 (14)	72 (86)	0 (0)	0 (0)	0 (0)
Govt. Middle School	37 (73)	44 (27)	21 (15)	23 (12)	0 (0)
Private Middle School	1 (0)	80 (100)	0 (0)	0 (0)	0 (0)
Govt. Secondary School	13 (33)	68 (67)	19 (24)	25 (15)	22 (25)
Private Secondary School	3 (3)	78 (97)	0 (0)	0 (0)	0 (0)
Govt. Senior Secondary School	2 (9)	79 (91)	17 (33)	17 (11)	45 (47)
Private Senior Secondary School	0 (0)	81 (100)	0 (0)	0 (0)	0 (0)
Govt. Arts and Science Degree College	1 (0)	80 (100)	2 (7)	8 (9)	69 (83)
Private Arts and Science Degree College	1 (0)	80 (100)	0 (0)	0 (0)	0 (0)
Govt. Engineering College	0 (0)	81 (100)	0 (0)	0 (0)	0 (0)
Private Engineering College	0 (0)	81 (100)	0 (0)	0 (0)	81 (100)
Govt. Medicine College	0 (0)	81 (100)	0 (0)	0 (0)	81 (100)
Private Medicine College	0 (0)	81 (100)	0 (0)	0 (0)	0 (0)
Govt. Management Institute	0 (0)	81 (100)	0 (0)	0 (0)	0 (0)
Private Management Institute	0 (0)	81 (100)	0 (0)	0 (0)	81 (100)
Govt. Polytechnic	0 (0)	81 (100)	1 (2)	5 (6)	30 (44)
Private Polytechnic	7 (10)	74 (90)	0 (0)	12 (21)	26 (17)
Govt. Vocational Training School/ITI	0 (0)	81 (100)	0 (0)	0 (0)	25 (34)
Private Vocational Training School/ITI	11 (20)	70 (80)	0 (0)	0 (0)	45 (46)
Govt. Non Formal Training Centre	1 (1)	80 (99)	1 (0)	1 (1)	20 (28)
Private Non Formal Training Centre	12 (23)	69 (77)	0 (0)	0 (0)	46 (48)
Govt. School For Disabled	0 (0)	81 (100)	0 (0)	0 (0)	81 (100)
Private School For Disabled	0 (0)	81 (100)	0 (0)	0 (0)	0 (0)
Government Others	0 (0)	81 (100)	1 (2)	0 (0)	30 (49)
Private Others	7 (15)	74 (85)	0 (0)	0 (0)	0 (0)

Note : Distance A : Less than 5 km; B : Between 5-10 km; C : 10+ km.; Source : Data Analysis is based on 2011 Census.

DISCLAIMER

The Terms of Use and Disclaimer of Datanet India Private Limited (hereinafter referred to as "Datanet") for use of this analysis report of **Barari Assembly Constituency (Barari Vidhan Sabha) :-**

1. **Assembly Factbook™** is a Registered Trade Mark owned by Datanet.
2. All the maps are sketched and graphical representation only and have not been drawn to the scale and also not to represent the actual geographical area or boundary of the unit.
3. The data for the aforesaid analysis is based on authentic sources and has been culled from the various publications of Census, CSO and NSSO for district and block level data, various central and state government departments, Central & State Elections Commissions and the concerned Returning Officers' releases, Electoral Rolls, Election results and allied publications, internal assessment, surveys, estimates and analysis. Therefore, certain adjustment of data at micro level may have been done to arrive closer to the macro data.
4. Data have been provided on an "As Is" and "As AVAILABLE" basis
5. The colours shown in the maps or diagram and charts of a particular party, alliance or AC are indicative and do not represent them.
6. This publication which includes maps, sheets, graphs and data would be the property under copyright of Datanet only. The user may use these for its internal study, analysis and research purposes. It's public display, re-selling or any commercial uses by the user are not allowed.
7. Datanet has taken due care and caution in compilation and processing of data and allied information, but does not guarantee the accuracy, adequacy or completeness of any information/analysis and will be not responsible for any errors or omissions or for the results obtained from the use of such information/analysis.
8. All the contents for the publication have been culled from various authentic sources and Datanet reasonably believes such sources to be reliable, but does not make any representations, express or implied as to the accuracy or fitness of use of such information. The information or contents of the information/analysis do not constitute advice and should not be relied upon in making (or refraining from making) any decision. Any reliance placed upon the information provided by Datanet is the sole responsibility and strictly at the user's risk.
9. In no event will Datanet be liable for any damages (including, without limitation, damages for loss of business projects, or loss of profits) arising in contract, tort or otherwise from the use of or inability to use any of its contents, or from any action taken (or refrained from being taken) as a result of using the analysis or any of its contents. Datanet its directors, owners, editors, officials, employees, distributor and agents or any associate will not be liable for any errors in the information contained or any consequences arising from the use of the contents of the provided information/analysis.
10. If any provision of these terms and conditions is held invalid or illegal or unenforceable for any reason by any court of competent jurisdiction, such provision shall be severed and the remainder of provisions of the terms and conditions shall continue in full force and effect as if the Term of Use had been executed with the invalid, illegal or unenforceable provision eliminated.
11. If there are any discrepancies in the information provided, please bring it to attention of Datanet for suitable rectification measures.

Buy Online This Complete Book At
Datanet India eBooks Store

www.indiastatpublications.com

or go directly at

[http://www.indiastatpublications.com/
Assembly_factbook/Bihar/Katihar/ Barari](http://www.indiastatpublications.com/Assembly_factbook/Bihar/Katihar/Barari)

 **india**stat**elections**

ISBN : 978-93-5313-046-6

