



Bihar

# Assembly Factbook™

Kadwa Assembly Constituency



Key Electoral Data of Kadwa  
Assembly Constituency (Vidhan Sabha)

Bihar

# Assembly Factbook™

Kadwa Assembly Constituency



Kadwa Vidhan Sabha

## **Editor & Director**

Dr. R.K. Thukral

## **Research Editor**

Dr. Shafeeq Rahman

## **Compiled, Researched and Published by Datanet India Pvt. Ltd.**

D-100, 1st Floor,

Okhla Industrial Area, Phase-I,  
New Delhi- 110020.

Ph.: 91-11- 43580781-84

Email : support@indiastatpublications.com

Website : www.indiastatelections.com

## **Online Book Store :**

www.indiastatpublications.com

**Report No. :** AFB/BR-064-0125

**ISBN :** 978-93-5313-100-5

**First Edition :** January, 2018

**Eighth Updated Edition :** January, 2025

**Price :** Rs. 11500/-

US\$ 310

**© Datanet India Pvt. Ltd.**

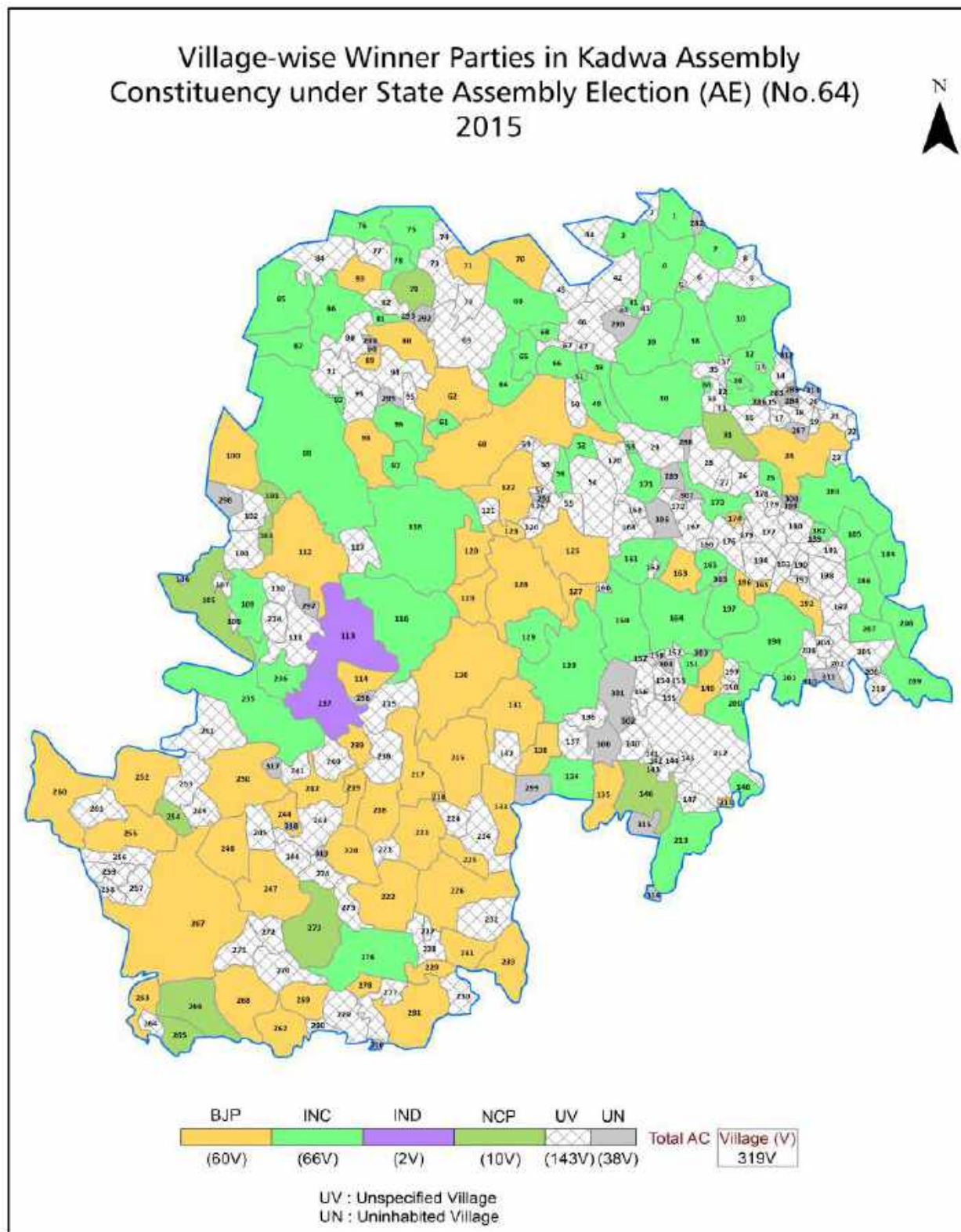
All rights reserved. No part of this book may be reproduced, stored in a retrieval system or transmitted in any form or by any means, mechanical photocopying, photographing, scanning, recording or otherwise without the prior written permission of the publisher. Please refer to Disclaimer at page no. 235 for the use of this publication.

Printed in India

No.	Particulars	Page No.
	<b>Introduction</b>	
1	Assembly Constituency - (Vidhan Sabha) at a Glance   Features of Assembly as per Delimitation Commission of India (2008)	1-2
	<b>Location and Political Maps</b>	
2	Location Map   Boundaries of Assembly Constituency - (Vidhan Sabha) in District   Boundaries of Assembly Constituency under Parliamentary Constituency - (Lok Sabha)   Village-wise Winner Parties- 2024, 2020, 2019, 2015, 2014, 2010 and 2009	3-11
	<b>Administrative Setup (2011)</b>	
3	District   Sub-district   Towns   Villages   Inhabited Villages   Uninhabited Villages   Village Panchayat   Intermediate Panchayat	12-26
	<b>Demographics (2011)</b>	
4	Population   Households   Rural/Urban Population   Villages by Population Size   Sex Ratio (Total & 0-6 Years)   Religious Population   Social Population   Literacy Rate	27-28
	<b>Electoral Features</b>	
5	Important Dates of Last Elections Held   Electors by Gender   Service Electors   Voters   Voters Turnout   Polling Stations & Average Number of Electors per Polling Station   Electors by Age Group   Present Elected Representatives	29-34
	<b>Historical Summary Election Results</b>	
6	Vote Share of Major Parties   Winning Margin (Number & Percentage)   Polarity of Parties   Summary Result of Assembly Segment of Parliamentary Elections 2024, 2019, 2014, 2009, 2004 and 1999   Summary Result of Assembly Elections 2020, 2015, 2010, 2005 (Oct), 2005 (Feb), 2000, 1995, 1990, 1985, 1980, 1977, 1962, 1957 and 1952	35-58
	<b>Polling Station Level Election Results</b>	
7	Name and Number of Polling Station 2024, 2020, 2019, 2015, 2014, 2010 and 2009   Polling Station-wise Electors, Voters & Voters Turnout 2024, 2020, 2019, 2015, 2014, 2010 and 2009   Polling Station wise Elections Results 2024, 2020, 2019, 2015, 2014, 2010 and 2009	59-214
	<b>Share of Assembly Constituency</b>	
8	Share of Assembly Constituency - (Vidhan Sabha) in State, District and Parliamentary Constituency - (Lok Sabha)	215
	<b>Socio-Economic Amenities (2011)</b>	
9	Access to Administrative Units   Agricultural, Manufacturing and Industrial Commodities   Demographic Indicators   Education   Health & Manpower   Drinking Water Supply   Sanitation   Entertainment and Recreations Infrastructure   Power   Food Allocation Distribution and Marketing of Agriculture Commodities Infrastructure   Transport and Road Infrastructure   Communication   Banking and Financial Services   Land Use   Irrigation Source	217-231
10	<b>Abbreviation &amp; Sources</b>	232-234
11	<b>Disclaimer</b>	235



## Location & Political Map



## Administrative Setup

### List of Village Panchayat & Intermediate Panchayat (Block) Name - 2011

Village Name	Village Panchayat Name	Intermediate Panchayat Name
Abdullahpur	Bhou Nagar	Kadwa
Ahmadpur	Shikarpur	Kadwa
Ahmadpur	Jaja	Kadwa
Alhanda	Madhaypur	Kadwa
Alhanda Milik	Chandhar	Kadwa
Ankhor	Sauriya	Dandkhora
Asiani	Gopinagar	Kadwa
Auranga	Gethaura	Kadwa
Babhangaon	Chouni	Kadwa
Babhangawan	Gethaura	Kadwa
Babra	Tetalya	Kadwa
Badhia	Bhamraili	Dandkhora
Bagddaran	Chouni	Kadwa
Baghua	Chandhar	Kadwa
Bahadurpur	Madhaypur	Kadwa
Baida	Bhogaon	Kadwa
Baiganbari	-	Kadwa
Bailaun	Belon	Kadwa
Bair Gachhi	Tetalya	Kadwa
Balia	Chandhar	Kadwa
Baliharpur	Dhaparsia	Kadwa
Bangawan	Dhaparsia	Kadwa
Barahia	Chouni	Kadwa
Bareya	Bharri	Kadwa
Barhua	Sagarath	Kadwa
Basandah	Belon	Kadwa
Basantpur	Sagarath	Kadwa
Basantpur	Sagarath	Kadwa
Basantpur	Sagarath	Kadwa

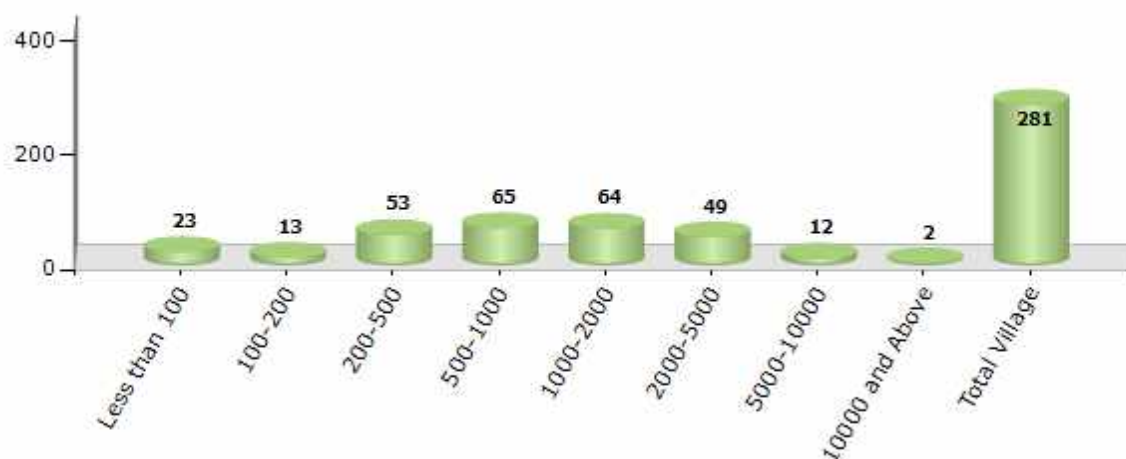
Contd....

## Demographics

### Number of Villages by Population Size - 2011

Less than 100	100-200	200-500	500-1000	1000-2000	2000-5000	5000-10000	10000 and Above	Total Village
23	13	53	65	64	49	12	2	281

Number of Villages by Population Size - 2011

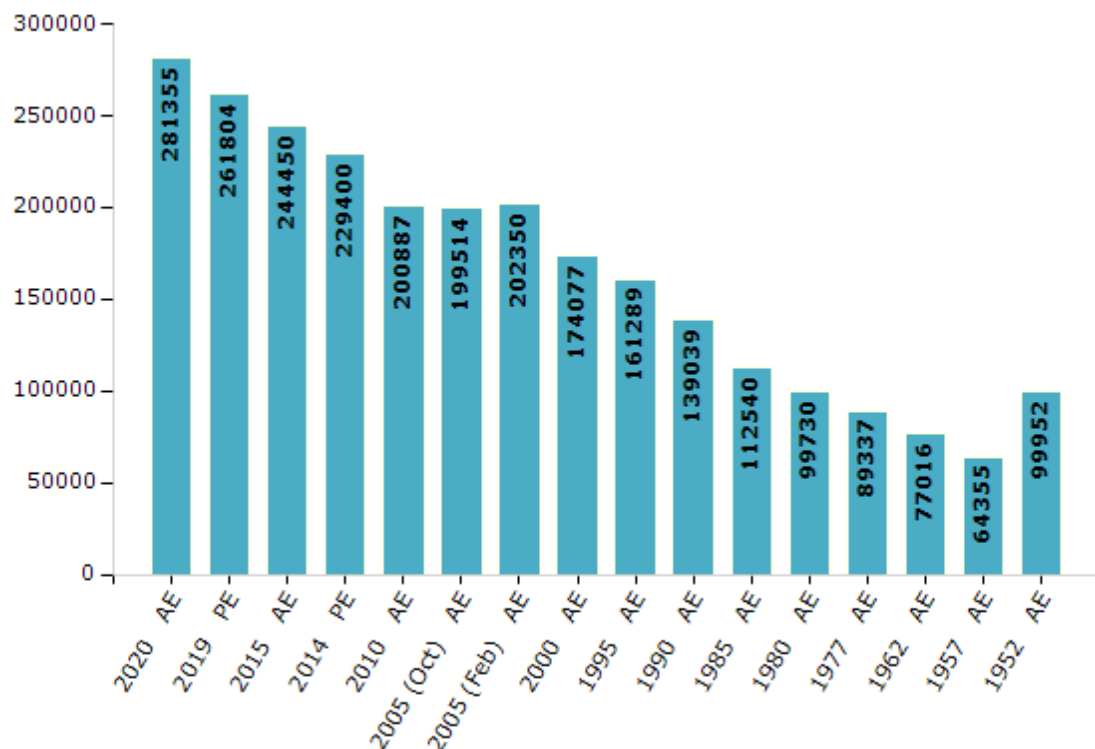


## Electoral Features

### Electors by Male & Female

Year	Male	Female	Others	Total	Year	Male	Female	Others	Total
2020 AE	144436	136901	18	281355	1995 AE	83721	77568	-	161289
2019 PE	138833	122962	9	261804	1990 AE	78980	60059	-	139039
2015 AE	130367	114073	10	244450	1985 AE	59864	52676	-	112540
2014 PE	121741	107651	8	229400	1980 AE	54462	45268	-	99730
2010 AE	106519	94368	0	200887	1977 AE	50045	39292	-	89337
2009 PE	-	-	-	-	1972 AE	-	-	-	-
2005 (Oct) AE	103017	96497	-	199514	1969 AE	-	-	-	-
2005 (Feb) AE	109971	92379	-	202350	1967 AE	-	-	-	-
2004 PE	-	-	-	-	1962 AE	-	-	-	77016
2000 AE	89341	84736	-	174077	1957 AE	-	-	-	64355
1999 PE	-	-	-	-	1952 AE	-	-	-	99952

Number of Electors



**Note :** AE : Assembly Election, PE : Assembly Segment of Parliamentary Election



## Historical Summary Election Results

### Summary Result of Assembly Election - 2015

Candidate Name	Party	Votes	Votes %
Shakeel Ahmad Khan	INC	56141	35.45
Chander Bhushan Thakur	BJP	50342	31.79
Himraj Singh	NCP	23665	14.94
Ashok Kumar Mehta	IND	8670	5.47
Firoz Alam	IND	2672	1.69
Dinesh Insan	SKLP	2439	1.54
Ram Prasad Mahli	IND	2056	1.3
Ashish Kumar Singh	IND	1700	1.07
Vidhanand Mandal	BSP	1369	0.86
Md Shahid Hussain	JAPL	1171	0.74
Tensar Roy	IND	1096	0.69
Md Meraj Alam	IEMC	993	0.63
Anwar Alam	IND	989	0.62
Ram Vilas Roy	KSJP	953	0.6
Manoranjan Prasad Das	SHS	703	0.44
Shankar Ray	IND	580	0.37
Murli Kumar Mandal	BMUP	502	0.32
Madan Lal Ray	JMM	395	0.25
	NOTA	1925	1.22

## Polling Station Level Election Results

### Number and Name of Polling Stations (PS) (2020)

Number of Polling Stations	Name of Polling Stations	Number of Polling Stations	Name of Polling Stations
1	Madhya Vidyalay Baurani Gorgama Purab Bhag	14	Prathamik Vidyalay Tilas Uttar Bhag
1A	Madhya Vidyalay Baurani Gorgama Purab Bhag	14A	Prathamik Vidyalay Tilas Uttar Bhag
2	Madhy Vidyalay Baurni Gorgama, Paschim Bhag	15	Prathamik Vidyalay Tilas Dakshin Bhag
3	Utkramit Madhya Vidyalay Ramabhadrapur Purab Bhag	15A	Prathamik Vidyalay Tilas Dakshin Bhag
4	Uttkramit Madhy Vidhyaly Rambhadrpur Paschim Bhag	16	Utkarmik Madhya Vidyalay Bhamaraili Uttar Bhag
5	Rajakiy Madhya Vidyalay Sauriya Uttar Bhag	16A	Utkarmik Madhya Vidyalay Bhamaraili Uttar Bhag
5A	Rajakiy Madhya Vidyalay Sauriya Uttar Bhag	17	Utkarmik Madhya Vidyalay Bhamaraili Dakshin Bhag
6	Rajakiy Madhya Vidyalay Sauriya Dakshin Bhag	17A	Utkarmik Madhya Vidyalay Bhamaraili Dakshin Bhag
6A	Rajakiy Madhya Vidyalay Sauriya Dakshin Bhag	18	Kanya Madhya Vidyalay Ragheli Purab Bhag
7	Prathamik Vidyalay Sihala	18A	Kanya Madhya Vidyalay Ragheli Purab Bhag
8	Madhya Vidyalay Dwashay Purab Bhag	19	Kanya Madhy Vidyalay Ragheli Paschim Bhag
8A	Madhya Vidyalay Dwashay Purab Bhag	20	Utkarmik Madhya Vidyalay Bijaili Uttar Bhag
9	Madhya Vidyalay Dwashay Madhy Bhag	20A	Utkarmik Madhya Vidyalay Bijaili Uttar Bhag
9A	Madhya Vidyalay Dwashay Madhy Bhag	21	Utkramit Madhya Vidyalay Sakaraili Purab Bhag
10	Madhya Vidyalay Dwashay Pachim Bhag	21A	Utkramit Madhya Vidyalay Sakaraili Purab Bhag
10A	Madhya Vidyalay Dwashay Pachim Bhag	22	Utkramit Madhya Vidyalay Gorafar Uttar Bhag
11	Prathamik Vidyalay Mangurajan	22A	Utkramit Madhya Vidyalay Gorafar Uttar Bhag
12	Prathamik Vidyalay Kandharapaili Uttar Bhag	23	Utkramit Madhya Vidyalay Gorafar Dakshin Bhag
12A	Prathamik Vidyalay Kandharapaili Uttar Bhag	24	Panchayat Bhavan Rayapur Uttar Bhag
13	Prathamik Vidyalay Nohari Purab Bhag	24A	Panchayat Bhavan Rayapur Uttar Bhag
13A	Prathamik Vidyalay Nohari Purab Bhag	25	Utkramit Madhya Vidyalay Raypur Nawada Paschim Bhag

Contd....

## Polling Station Level Election Results

### Polling Station-wise Votes Secured by Overall Top Five Parties in Kadwa Assembly in Assembly Election (AE) under Katihar Parliamentary Constituency in Bihar (2020)

Number of Polling Station	Winner - Shakeel Ahmad Khan (INC)	Runner-up - Chandra Bhushan Thakur (LJP)	3rd - Suraj Prakash Roy (JD(U))	4th - Himraj Singh (IND)	5th - Minu Kumari (IND)	NOTA	Other	Total Votes Secured
21A	18	151	198	14	14	3	69	467
22	65	217	47	7	22	2	42	402
22A	88	163	198	28	25	4	96	602
23	82	325	167	19	19	9	70	691
24	36	175	82	27	13	0	22	355
24A	21	107	159	32	14	3	51	387
25	67	216	69	61	15	3	37	468
26	189	108	14	17	3	0	26	357
26A	332	195	25	42	26	5	76	701
27	73	99	253	21	19	5	67	537
28	292	33	31	1	4	2	23	386
28A	169	61	35	2	4	1	20	292
29	34	88	222	7	10	2	37	400
29A	34	46	183	7	4	5	40	319
30	86	99	58	9	7	2	60	321
30A	50	151	94	11	19	6	68	399
31	152	126	91	2	6	2	42	421
31A	39	92	90	7	7	6	27	268
32	262	68	40	7	4	3	17	401
33	144	166	126	12	14	8	61	531
33A	62	215	174	15	51	4	107	628
34	88	29	437	3	7	1	36	601
35	45	106	330	12	8	7	69	577
36	48	102	141	16	9	2	38	356
36A	30	87	195	11	11	3	66	403
37	57	105	311	7	7	4	47	538
37A	99	79	135	6	13	4	55	391
38	158	78	70	14	8	3	50	381
39	97	142	254	32	13	3	67	608
40	78	280	229	24	23	5	68	707
41	76	131	361	22	9	3	43	645
42	72	149	122	10	14	6	55	428
43	48	180	72	26	14	3	33	376
44	116	131	64	26	22	2	122	483
44A	176	27	28	6	1	2	36	276

Contd....

## Polling Station Level Election Results

**Winner, Runner-up and 3rd Party Position & Winning Margin According to Polling Stations in Kadwa Assembly in Assembly Election (AE) under Katihar Parliamentary Constituency in Bihar (2020)**

Polling Station Number	Winner Party	Winner Votes (%)	Runner-up Party	Runner-up Votes (%)	Winning Margin Votes (%)	Third Party	Third Party Votes (%)	Other Votes (%)
45	INC	185 (59.11)	LJP	30 (9.58)	155 (49.53)	JD(U)	29 (9.27)	69 (22.04)
45A	INC	274 (82.53)	JD(U)	16 (4.82)	258 (77.71)	IND (MAA)	10 (3.01)	32 (9.64)
46	INC	410 (87.23)	JD(U)	14 (2.98)	396 (84.25)	LJP	9 (1.91)	37 (7.87)
47	INC	148 (51.03)	JD(U)	49 (16.9)	99 (34.13)	LJP	46 (15.86)	47 (16.21)
47A	INC	114 (37.62)	LJP	78 (25.74)	36 (11.88)	JD(U)	51 (16.83)	60 (19.8)
48	INC	360 (79.65)	LJP	38 (8.41)	322 (71.24)	JD(U)	16 (3.54)	38 (8.41)
49	INC	197 (68.17)	JD(U)	43 (14.88)	154 (53.29)	LJP	21 (7.27)	28 (9.69)
49A	INC	259 (82.22)	JD(U)	13 (4.13)	246 (78.09)	IND (RPD)	10 (3.17)	33 (10.48)
50	INC	268 (70.34)	LJP	56 (14.7)	212 (55.64)	JD(U)	10 (2.62)	47 (12.34)
50A	INC	276 (78.41)	LJP	29 (8.24)	247 (70.17)	IND (MK)	8 (2.27)	39 (11.08)
51	INC	133 (54.73)	LJP	46 (18.93)	87 (35.8)	JD(U)	10 (4.12)	54 (22.22)
51A	INC	154 (52.03)	LJP	74 (25)	80 (27.03)	IND (MK)	14 (4.73)	54 (18.24)
52	INC	140 (37.63)	LJP	132 (35.48)	8 (2.15)	IND (HS)	25 (6.72)	75 (20.16)
52A	INC	232 (64.62)	LJP	60 (16.71)	172 (47.91)	IND (HS)	18 (5.01)	49 (13.65)
53	INC	149 (67.42)	LJP	40 (18.1)	109 (49.32)	NCP	6 (2.71)	26 (11.76)
54	INC	108 (38.99)	LJP	97 (35.02)	11 (3.97)	IND (HS)	16 (5.78)	56 (20.22)
54A	LJP	117 (39.39)	INC	62 (20.88)	55 (18.51)	IND (HS)	38 (12.79)	80 (26.94)
55	INC	466 (85.04)	LJP	13 (2.37)	453 (82.67)	IND (MAA)	11 (2.01)	58 (10.58)
56	INC	334 (86.98)	IND (RPD)	13 (3.39)	321 (83.59)	NCP	7 (1.82)	30 (7.81)
57	INC	128 (45.07)	LJP	95 (33.45)	33 (11.62)	IND (MK)	12 (4.23)	49 (17.25)
57A	LJP	136 (41.46)	INC	133 (40.55)	3 (0.91)	IND (MK)	22 (6.71)	37 (11.28)
58	LJP	280 (53.33)	INC	169 (32.19)	111 (21.14)	IND (MK)	13 (2.48)	63 (12)
59	INC	214 (52.84)	LJP	142 (35.06)	72 (17.78)	IND (MK)	11 (2.72)	38 (9.38)
60	INC	274 (58.67)	IND (MPD)	50 (10.71)	224 (47.96)	LJP	40 (8.57)	103 (22.06)
61	INC	280 (82.6)	LJP	11 (3.24)	269 (79.36)	RLSP	8 (2.36)	40 (11.8)
62	INC	171 (60.42)	IND (MPD)	49 (17.31)	122 (43.11)	LJP	20 (7.07)	43 (15.19)
62A	IND (MPD)	105 (33.33)	INC	92 (29.21)	13 (4.12)	LJP	57 (18.1)	61 (19.37)
63	INC	313 (72.79)	IND (MPD)	45 (10.47)	268 (62.32)	LJP	26 (6.05)	46 (10.7)
64	INC	315 (87.74)	LJP	8 (2.23)	307 (85.51)	JD(U)	7 (1.95)	29 (8.08)
64A	INC	244 (67.4)	LJP	35 (9.67)	209 (57.73)	JD(U)	10 (2.76)	73 (20.17)
65	INC	269 (85.94)	LJP	13 (4.15)	256 (81.79)	IND (MAA)	6 (1.92)	25 (7.99)
66	LJP	105 (28.46)	INC	88 (23.85)	17 (4.61)	IND (MPD)	79 (21.41)	97 (26.29)
66A	INC	184 (50.83)	LJP	72 (19.89)	112 (30.94)	IND (MPD)	50 (13.81)	56 (15.47)
67	INC	213 (62.46)	LJP	66 (19.35)	147 (43.11)	IND (HS)	13 (3.81)	49 (14.37)
67A	INC	215 (66.36)	LJP	71 (21.91)	144 (44.45)	IND (HS)	8 (2.47)	30 (9.26)

Contd....

## Socio-Economic Amenities - Rural

### Access to Education Facilities

Particulars	Number of Villages (% of Population)				
	Available	Not Available	If Not Available (Distance of Nearest Facility)		
			A	B	C
Govt. Primary School	200 (90)	81 (10)	76 (8)	4 (1)	0 (0)
Private Primary School	12 (5)	269 (95)	0 (0)	0 (0)	0 (0)
Govt. Middle School	84 (54)	197 (46)	153 (35)	41 (9)	1 (0)
Private Middle School	11 (6)	270 (94)	0 (0)	0 (0)	0 (0)
Govt. Secondary School	15 (14)	266 (86)	10 (3)	22 (10)	229 (72)
Private Secondary School	2 (3)	279 (97)	0 (0)	0 (0)	4 (0)
Govt. Senior Secondary School	3 (4)	278 (96)	23 (9)	62 (23)	191 (63)
Private Senior Secondary School	4 (6)	277 (94)	0 (0)	0 (0)	0 (0)
Govt. Arts and Science Degree College	0 (0)	281 (100)	0 (0)	13 (4)	267 (95)
Private Arts and Science Degree College	1 (0)	280 (100)	0 (0)	0 (0)	0 (0)
Govt. Engineering College	0 (0)	281 (100)	0 (0)	0 (0)	0 (0)
Private Engineering College	0 (0)	281 (100)	0 (0)	0 (0)	281 (100)
Govt. Medicine College	0 (0)	281 (100)	0 (0)	6 (3)	275 (97)
Private Medicine College	0 (0)	281 (100)	0 (0)	0 (0)	0 (0)
Govt. Management Institute	0 (0)	281 (100)	0 (0)	0 (0)	0 (0)
Private Management Institute	0 (0)	281 (100)	0 (0)	0 (0)	281 (100)
Govt. Polytechnic	0 (0)	281 (100)	1 (0)	3 (3)	158 (60)
Private Polytechnic	5 (3)	276 (97)	0 (0)	11 (3)	103 (32)
Govt. Vocational Training School/ITI	0 (0)	281 (100)	0 (0)	5 (3)	225 (76)
Private Vocational Training School/ITI	8 (5)	273 (95)	0 (0)	0 (0)	43 (15)
Govt. Non Formal Training Centre	0 (0)	281 (100)	0 (0)	1 (0)	45 (16)
Private Non Formal Training Centre	6 (3)	275 (97)	0 (0)	0 (0)	229 (81)
Govt. School For Disabled	0 (0)	281 (100)	0 (0)	0 (0)	281 (100)
Private School For Disabled	0 (0)	281 (100)	0 (0)	0 (0)	0 (0)
Government Others	1 (0)	280 (100)	0 (0)	0 (0)	39 (23)
Private Others	4 (3)	277 (97)	0 (0)	0 (0)	0 (0)

Note : Distance A : Less than 5 km; B : Between 5-10 km; C : 10+ km.; Source : Data Analysis is based on 2011 Census.



## DISCLAIMER

The Terms of Use and Disclaimer of Datanet India Private Limited (hereinafter referred to as "Datanet") for use of this analysis report of **Kadwa Assembly Constituency (Kadwa Vidhan Sabha)** :-

1. **Assembly Factbook™** is a Registered Trade Mark owned by Datanet.
2. All the maps are sketched and graphical representation only and have not been drawn to the scale and also not to represent the actual geographical area or boundary of the unit.
3. The data for the aforesaid analysis is based on authentic sources and has been culled from the various publications of Census, CSO and NSSO for district and block level data, various central and state government departments, Central & State Elections Commissions and the concerned Returning Officers' releases, Electoral Rolls, Election results and allied publications, internal assessment, surveys, estimates and analysis. Therefore, certain adjustment of data at micro level may have been done to arrive closer to the macro data.
4. Data have been provided on an "As Is" and "As AVAILABLE" basis
5. The colours shown in the maps or diagram and charts of a particular party, alliance or AC are indicative and do not represent them.
6. This publication which includes maps, sheets, graphs and data would be the property under copyright of Datanet only. The user may use these for its internal study, analysis and research purposes. It's public display, re-selling or any commercial uses by the user are not allowed.
7. Datanet has taken due care and caution in compilation and processing of data and allied information, but does not guarantee the accuracy, adequacy or completeness of any information/analysis and will be not responsible for any errors or omissions or for the results obtained from the use of such information/analysis.
8. All the contents for the publication have been culled from various authentic sources and Datanet reasonably believes such sources to be reliable, but does not make any representations, express or implied as to the accuracy or fitness of use of such information. The information or contents of the information/analysis do not constitute advice and should not be relied upon in making (or refraining from making) any decision. Any reliance placed upon the information provided by Datanet is the sole responsibility and strictly at the user's risk.
9. In no event will Datanet be liable for any damages (including, without limitation, damages for loss of business projects, or loss of profits) arising in contract, tort or otherwise from the use of or inability to use any of its contents, or from any action taken (or refrained from being taken) as a result of using the analysis or any of its contents. Datanet its directors, owners, editors, officials, employees, distributor and agents or any associate will not be liable for any errors in the information contained or any consequences arising from the use of the contents of the provided information/analysis.
10. If any provision of these terms and conditions is held invalid or illegal or unenforceable for any reason by any court of competent jurisdiction, such provision shall be severed and the remainder of provisions of the terms and conditions shall continue in full force and effect as if the Term of Use had been executed with the invalid, illegal or unenforceable provision eliminated.
11. If there are any discrepancies in the information provided, please bring it to attention of Datanet for suitable rectification measures.

**Buy Online This Complete Book At**  
**Datanet India eBooks Store**

[www.indiastatpublications.com](http://www.indiastatpublications.com)

or go directly at

[http://www.indiastatpublications.com/  
Assembly\\_factbook/Bihar/Katihar/ Kadwa](http://www.indiastatpublications.com/Assembly_factbook/Bihar/Katihar/Kadwa)

 **indiastat**elections

ISBN : 978-93-5313-100-5



9 789353 131005