



Bihar

Assembly Factbook™

Katihar Assembly Constituency



Key Electoral Data of Katihar
Assembly Constituency (Vidhan Sabha)

Bihar

Assembly Factbook™

Katihar Assembly Constituency



Katihar Vidhan Sabha

Editor & Director

Dr. R.K. Thukral

Research Editor

Dr. Shafeeq Rahman

Compiled, Researched and Published by Datanet India Pvt. Ltd.

D-100, 1st Floor,

Okhla Industrial Area, Phase-I,
New Delhi- 110020.

Ph.: 91-11- 43580781-84

Email : support@indiastatpublications.com

Website : www.indiastatelections.com

Online Book Store :

www.indiastatpublications.com

Report No. : AFB/BR-063-0125

ISBN : 978-93-5313-107-4

First Edition : January, 2018

Eighth Updated Edition : January, 2025

Price : Rs. 11500/-

US\$ 310

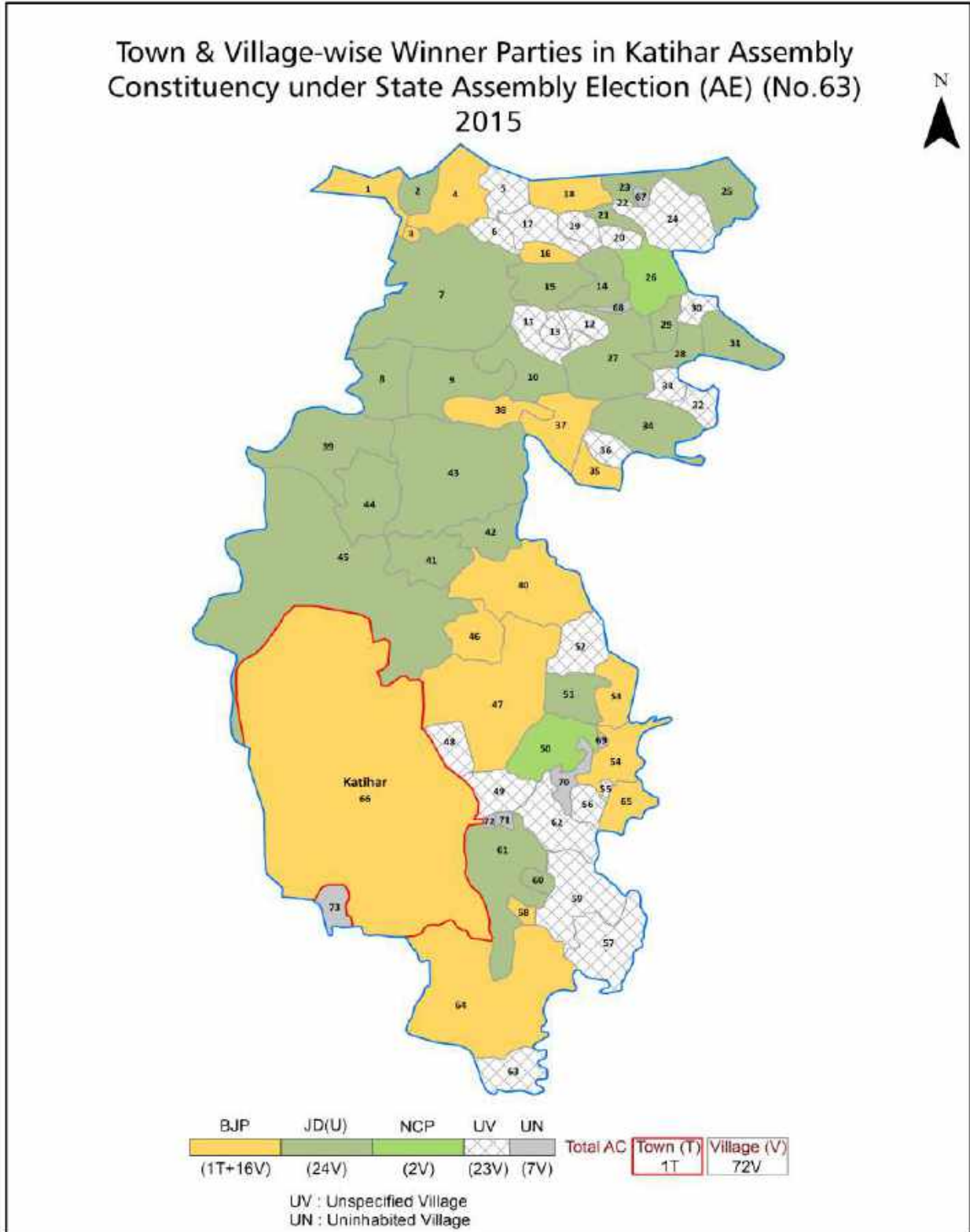
© Datanet India Pvt. Ltd.

All rights reserved. No part of this book may be reproduced, stored in a retrieval system or transmitted in any form or by any means, mechanical photocopying, photographing, scanning, recording or otherwise without the prior written permission of the publisher. Please refer to Disclaimer at page no. 238 for the use of this publication.

Printed in India

No.	Particulars	Page No.
	Introduction	
1	Assembly Constituency - (Vidhan Sabha) at a Glance Features of Assembly as per Delimitation Commission of India (2008)	1-2
	Location and Political Maps	
2	Location Map Boundaries of Assembly Constituency - (Vidhan Sabha) in District Boundaries of Assembly Constituency under Parliamentary Constituency - (Lok Sabha) Town & Village-wise Winner Parties- 2024, 2020, 2019, 2015, 2014, 2010 and 2009	3-11
	Administrative Setup (2011)	
3	District Sub-district Towns Villages Inhabited Villages Uninhabited Villages Village Panchayat Intermediate Panchayat	12-17
	Demographics (2011)	
4	Population Households Rural/Urban Population Towns and Villages by Population Size Sex Ratio (Total & 0-6 Years) Religious Population Social Population Literacy Rate	18-20
	Electoral Features	
5	Important Dates of Last Elections Held Electors by Gender Service Electors Voters Voters Turnout Polling Stations & Average Number of Electors per Polling Station Electors by Age Group Present Elected Representatives	21-26
	Historical Summary Election Results	
6	Vote Share of Major Parties Winning Margin (Number & Percentage) Polarity of Parties Summary Result of Assembly Segment of Parliamentary Elections 2024, 2019, 2014, 2009, 2004 and 1999 Summary Result of Assembly Elections 2020, 2015, 2010, 2005 (Oct), 2005 (Feb), 2000, 1995, 1990, 1985, 1980, 1977, 1972, 1969, 1967, 1962, 1957 and 1952	27-52
	Polling Station Level Election Results	
7	Name and Number of Polling Station 2024, 2020, 2019, 2015, 2014, 2010 and 2009 Polling Station-wise Electors, Voters & Voters Turnout 2024, 2020, 2019, 2015, 2014, 2010 and 2009 Polling Station wise Elections Results 2024, 2020, 2019, 2015, 2014, 2010 and 2009	53-217
	Share of Assembly Constituency	
8	Share of Assembly Constituency - (Vidhan Sabha) in State, District and Parliamentary Constituency - (Lok Sabha)	218
	Socio-Economic Amenities (2011)	
9	Access to Administrative Units Agricultural, Manufacturing and Industrial Commodities Demographic Indicators Education Health & Manpower Drinking Water Supply Sanitation Entertainment and Recreations Infrastructure Power Food Allocation Distribution and Marketing of Agriculture Commodities Infrastructure Transport and Road Infrastructure Communication Banking and Financial Services Land Use Irrigation Source	220-234
10	Abbreviation & Sources	235-237
11	Disclaimer	238

Location & Political Map



Administrative Setup

List of Village Panchayat & Intermediate Panchayat (Block) Name - 2011

Village Name	Village Panchayat Name	Intermediate Panchayat Name
Arazi Midhaul	Dharua	Hasanganj
Baghar	Sirmia East	Katihar
Baigna	Garbhaili	Katihar
Bairgachhi	Balua	Hasanganj
Balua	Balua	Hasanganj
Bandewar	Dharua	Hasanganj
Bathaili	Garbhaili	Katihar
Belwa	Katihar	Katihar
Betauna	Dharua	Hasanganj
Bharidih	Balua	Hasanganj
Bharsa	Kalsar	Hasanganj
Bhatauria	Balua	Hasanganj
Bhauara	Bhauara	Katihar
Bhawanipur	Kalsar	Hasanganj
Chandaili	Kalsar	Hasanganj
Daharia	Daharia	Katihar
Dalan	Dalan West, Dalan East	Katihar
Dherwa	Dharua	Hasanganj
Dhusmar	Garbhaili	Katihar
Dhusmar Belwa	Katihar	Katihar
Garbhaili	Garbhaili	Katihar
Gopalpur	Sirmia East	Katihar
Haripur	Jagarnathpur	Hasanganj
Harkha	Kalsar	Hasanganj
Harkhali	Dharua	Hasanganj
Jagarnathpur	Jagarnathpur	Hasanganj
Kadepura	Bhauara	Katihar
Kajari	Dharua	Hasanganj
Kalsar	Kalsar	Hasanganj

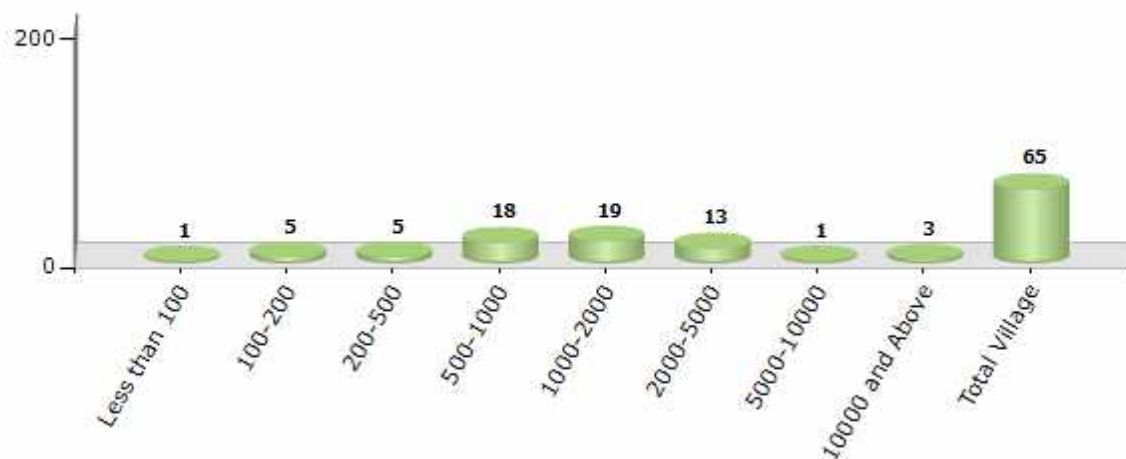
Contd....

Demographics

Number of Villages by Population Size - 2011

Less than 100	100-200	200-500	500-1000	1000-2000	2000-5000	5000-10000	10000 and Above	Total Village
1	5	5	18	19	13	1	3	65

Number of Villages by Population Size - 2011

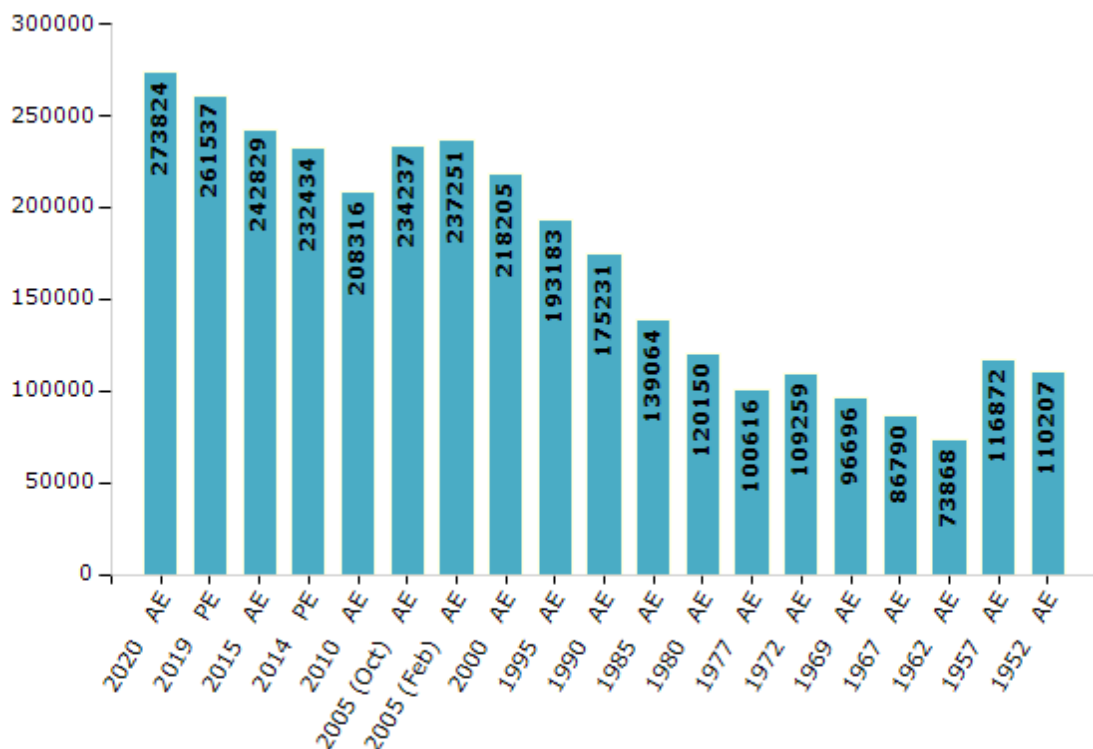


Electoral Features

Electors by Male & Female

Year	Male	Female	Others	Total	Year	Male	Female	Others	Total
2020 AE	140508	133302	14	273824	1995 AE	104394	88789	-	193183
2019 PE	137990	123535	12	261537	1990 AE	100033	75198	-	175231
2015 AE	129571	113247	11	242829	1985 AE	77742	61322	-	139064
2014 PE	124405	108020	9	232434	1980 AE	65007	55143	-	120150
2010 AE	112467	95849	0	208316	1977 AE	57269	43347	-	100616
2009 PE	-	-	-	-	1972 AE	63220	46039	-	109259
2005 (Oct) AE	127135	107102	-	234237	1969 AE	49249	47447	-	96696
2005 (Feb) AE	127427	109824	-	237251	1967 AE	-	-	-	86790
2004 PE	-	-	-	-	1962 AE	-	-	-	73868
2000 AE	119890	98315	-	218205	1957 AE	-	-	-	116872
1999 PE	-	-	-	-	1952 AE	-	-	-	110207

Number of Electors



Note : AE : Assembly Election, PE : Assembly Segment of Parliamentary Election

Historical Summary Election Results

Summary Result of Assembly Election - 2015

Candidate Name	Party	Votes	Votes %
Tarkishore Prasad	BJP	66048	42.98
Bijay Singh	JD(U)	51154	33.29
Dr. Ram Prakash Mahto	NCP	18856	12.27
Jaynandan Paswan	IND	1801	1.17
Samrendra Kunal	IND	1777	1.16
Ashok Kumar Bhagat	IND	1274	0.83
Asghar Ali	CPI(ML)(L)	1247	0.81
Ram Lakhan Sah	IND	1069	0.7
Nasim	SDPI	1062	0.69
Janardan Singh	IND	998	0.65
Binod Singh	IND	951	0.62
Arvind Khwab	BSP	842	0.55
Amarendra Kumar Singh	IND	824	0.54
Zahoor Alam	IND	799	0.52
Pankaj Jha	IND	757	0.49
Kanhai Mandal	IND	748	0.49
Ashish Kumar "Balidani"	JDR	597	0.39
Shailesh Kumar Singh	IUML	404	0.26
Samir Kumar Jha	IND	402	0.26
Manoj Kumar Sah	BMUP	326	0.21
Md Rustam	AAHPTY	315	0.2
Shivesh Kumar	RSWD	277	0.18
	NOTA	1139	0.74

Polling Station Level Election Results

Number and Name of Polling Stations (PS) (2020)

Number of Polling Stations	Name of Polling Stations	Number of Polling Stations	Name of Polling Stations
1	Utkramit Madhya Vidyalay, Mahanaur Kala	17	Utkramit Madhya Vidyalay, Itwa Purab Bhag
2	Utkramit Madhya Vidyalay, Kavaiya	18	Utkramit Madhya Vidyalay, Itwa Paschim Bhag
3	Utkramit Madhya Vidyalay, Devnathpur Thegua	19	Pax Karyalay, Jagaranathpur
4	Utkramit Madhya Vidyalay, Ramapur Koshapali	19A	Pax Karyalay, Jagaranathpur
5	Utkramit Madhya Vidyalay, Bharra	20	Utkramit Madhya Vidyalay, Jagarnathpur Uttar Bhag
6	Prathmik Vidyalay, Bhavanipur	20A	Utkramit Madhya Vidyalay, Jagarnathpur Uttar Bhag
7	Baisik Vidyalay, Kalsar Purab Bhag	21	Utkramit Madhya Vidyalay, Jagarnathpur Dakshin Bhag
8	Baisik Vidyalay, Kalsar Paschim Bhag	21A	Utkramit Madhya Vidyalay, Jagarnathpur Dakshin Bhag
9	Utkramit Madhya Vidyalay, Farhi Purab Bhag	22	Panchayat Bhavan, Jagarnathpur Paschim Bhag
9A	Utkramit Madhya Vidyalay, Farhi Purab Bhag	22A	Panchayat Bhavan, Jagarnathpur Paschim Bhag
10	Prathmik Vidyalay, Betauna	23	Panchayat Bhavan, Jagarnathpur Purab Bhag
11	Panchayat Bhawan, Sapni	23A	Panchayat Bhavan, Jagarnathpur Purab Bhag
11A	Panchayat Bhawan, Sapni	24	Prathmik Vidyalay, Pipra Purab bahg
12	Utkramit Madhya Vidyalay, Bandevar	24A	Prathmik Vidyalay, Pipra Purab bahg
13	Utkramit Madhya Vidyalay, Dherua Paschim Bhag	25	Utkramit Madhya Vidyalay, Bharidih
13A	Utkramit Madhya Vidyalay, Dherua Paschim Bhag	26	Utkramit Madhya Vidyalay, Balua Santhali Purab Bhag
14	Utkramit Madhya Vidyalay Dherua Purab Bhag	27	Utkramit Madhya Vidyalay, Balua Santhali Paschim Bhag
14A	Utkramit Madhya Vidyalay Dherua Purab Bhag	28	Utkramit Madhya Vidyalay, Bhatauriya
15	Utkramit Madhya Vidyalay, Kajri	29	Utkramit Madhya Vidyalay, Barki Ratni
16	Madhya Vidyalay, Mahmadiya Purab Bhag	30	Madhya Vidyalay, Padampur
16A	Madhya Vidyalay, Mahmadiya Purab Bhag	31	Prathmik Vidyalay, Korgama Gajiya Purab Bhag

Contd....

Polling Station Level Election Results

Polling Station-wise Votes Secured by Overall Top Five Parties in Katihar Assembly in Assembly Election (AE) under Katihar Parliamentary Constituency in Bihar (2020)

Number of Polling Station	Winner - Tarkishore Prasad (BJP)	Runner-up - Dr. Ram Prakash Mahto (RJD)	3rd - Mohammad Kalamuddin Ansari Alies kalam (IND)	4th - Rajesh Gurnani (NCP)	5th - Sanjay Singh (IND)	NOTA	Other	Total Votes Secured
25	155	163	2	4	17	2	45	388
26	463	148	38	5	19	5	49	727
27	271	181	10	4	4	1	37	508
28	399	157	15	5	6	2	20	604
29	382	203	16	8	6	0	31	646
30	214	374	18	3	31	5	74	719
31	313	214	11	3	6	0	28	575
32	310	277	12	7	6	6	60	678
33	182	124	11	3	3	1	44	368
33A	147	236	8	1	4	1	45	442
34	177	147	1	7	7	4	129	472
35	4	534	3	7	3	2	42	595
35A	21	486	14	4	6	3	105	639
36	548	106	9	9	6	1	16	695
37	291	161	3	7	11	0	8	481
38	139	259	4	2	2	2	25	433
38A	216	168	10	7	6	3	26	436
39	260	148	6	2	5	4	12	437
39A	238	208	10	2	5	2	26	491
40	327	196	13	5	4	2	70	617
41	257	387	11	4	11	2	46	718
42	37	320	9	3	7	3	29	408
42A	16	407	3	2	2	5	32	467
43	209	247	6	4	1	1	78	546
43A	91	298	3	1	6	1	155	555
44	442	98	15	5	25	1	23	609
45	353	195	23	10	22	6	37	646
46	7	644	5	2	6	2	74	740
47	74	239	4	1	7	3	38	366
48	486	121	13	11	5	0	16	652
49	158	285	10	0	11	1	46	511
49A	341	173	7	6	6	2	19	554
50	242	88	6	9	3	1	14	363
50A	257	109	7	6	1	1	15	396
51	206	126	9	5	3	3	26	378

Contd....

Polling Station Level Election Results

Winner, Runner-up and 3rd Party Position & Winning Margin According to Polling Stations in Katihar Assembly in Assembly Election (AE) under Katihar Parliamentary Constituency in Bihar (2020)

Polling Station Number	Winner Party	Winner Votes (%)	Runner-up Party	Runner-up Votes (%)	Winning Margin Votes (%)	Third Party	Third Party Votes (%)	Other Votes (%)
51A	BJP	193 (49.74)	RJD	170 (43.81)	23 (5.93)	IND (MKA)	9 (2.32)	16 (4.12)
52	RJD	473 (94.6)	IND (SKJ)	9 (1.8)	464 (92.8)	IND (SS)	3 (0.6)	15 (3)
52A	RJD	456 (86.86)	IND (SKJ)	12 (2.29)	444 (84.57)	IND (SS)	8 (1.52)	49 (9.33)
53	RJD	416 (84.9)	IND (CK)	12 (2.45)	404 (82.45)	IND (SS)	11 (2.24)	51 (10.41)
53A	RJD	464 (88.55)	IND (SKJ)	17 (3.24)	447 (85.31)	IND (CK)	10 (1.91)	33 (6.3)
54	RJD	609 (90.36)	BJP	15 (2.23)	594 (88.13)	IND (SS)	8 (1.19)	42 (6.23)
55	RJD	350 (82.35)	IND (CK)	17 (4)	333 (78.35)	IND (SKJ)	12 (2.82)	46 (10.82)
55A	RJD	401 (89.51)	IND (CK)	8 (1.79)	393 (87.72)	BJP	6 (1.34)	33 (7.37)
56	RJD	471 (88.2)	IND (SS)	14 (2.62)	457 (85.58)	IND (CK)	10 (1.87)	39 (7.3)
56A	RJD	511 (88.87)	IND (MKA)	13 (2.26)	498 (86.61)	IND (SS)	11 (1.91)	40 (6.96)
57	BJP	206 (53.79)	RJD	141 (36.81)	65 (16.98)	IND (BJ)	8 (2.09)	28 (7.31)
57A	BJP	245 (62.98)	RJD	111 (28.53)	134 (34.45)	IND (BJ)	12 (3.08)	21 (5.4)
58	BJP	207 (62.54)	RJD	87 (26.28)	120 (36.26)	IND (BJ)	18 (5.44)	19 (5.74)
58A	BJP	234 (52.23)	RJD	169 (37.72)	65 (14.51)	NCP	11 (2.46)	34 (7.59)
59	RJD	178 (46.35)	BJP	143 (37.24)	35 (9.11)	IND (SKJ)	9 (2.34)	54 (14.06)
59A	RJD	225 (49.56)	BJP	179 (39.43)	46 (10.13)	NCP	12 (2.64)	38 (8.37)
60	BJP	208 (64)	RJD	78 (24)	130 (40)	IND (BJ)	17 (5.23)	22 (6.77)
60A	BJP	229 (60.1)	RJD	110 (28.87)	119 (31.23)	NCP	11 (2.89)	31 (8.14)
61	BJP	193 (64.77)	RJD	87 (29.19)	106 (35.58)	IND (MKA)	4 (1.34)	14 (4.7)
61A	BJP	213 (73.2)	RJD	61 (20.96)	152 (52.24)	IND (MKA)	8 (2.75)	9 (3.09)
62	BJP	309 (55.78)	RJD	163 (29.42)	146 (26.36)	NCP	25 (4.51)	57 (10.29)
63	BJP	283 (67.22)	RJD	91 (21.62)	192 (45.6)	NCP	17 (4.04)	30 (7.13)
64	RJD	216 (46.25)	BJP	211 (45.18)	5 (1.07)	IND (BJ)	9 (1.93)	31 (6.64)
65	BJP	184 (69.7)	RJD	58 (21.97)	126 (47.73)	IND (BJ)	7 (2.65)	15 (5.68)
66	BJP	178 (57.79)	RJD	114 (37.01)	64 (20.78)	NCP	5 (1.62)	11 (3.57)
66A	BJP	186 (60.98)	RJD	106 (34.75)	80 (26.23)	IND (BJ)	3 (0.98)	10 (3.28)
67	BJP	190 (59.94)	RJD	110 (34.7)	80 (25.24)	IND (MKA)	2 (0.63)	15 (4.73)
67A	RJD	254 (78.4)	BJP	41 (12.65)	213 (65.75)	IND (CK)	6 (1.85)	23 (7.1)
68	RJD	178 (68.99)	BJP	61 (23.64)	117 (45.35)	IND (SS)	5 (1.94)	14 (5.43)
68A	RJD	227 (75.42)	BJP	55 (18.27)	172 (57.15)	IND (MKA)	3 (1)	16 (5.32)
69	RJD	248 (48.16)	BJP	212 (41.17)	36 (6.99)	NCP	18 (3.5)	37 (7.18)
70	BJP	271 (55.88)	RJD	158 (32.58)	113 (23.3)	NCP	15 (3.09)	41 (8.45)
71	BJP	162 (68.64)	RJD	61 (25.85)	101 (42.79)	IND (BJ)	5 (2.12)	8 (3.39)
71A	BJP	191 (73.75)	RJD	55 (21.24)	136 (52.51)	NCP	4 (1.54)	9 (3.47)
72	BJP	139 (46.8)	RJD	125 (42.09)	14 (4.71)	IND (SS)	9 (3.03)	24 (8.08)

Contd....

Socio-Economic Amenities - Rural

Access to Education Facilities

Particulars	Number of Villages (% of Population)				
	Available	Not Available	If Not Available (Distance of Nearest Facility)		
			A	B	C
Govt. Primary School	54 (97)	11 (3)	11 (3)	0 (0)	0 (0)
Private Primary School	21 (42)	44 (58)	0 (0)	0 (0)	0 (0)
Govt. Middle School	26 (68)	39 (32)	22 (18)	15 (13)	2 (2)
Private Middle School	6 (24)	59 (76)	0 (0)	0 (0)	0 (0)
Govt. Secondary School	2 (17)	63 (83)	2 (3)	11 (28)	44 (46)
Private Secondary School	3 (6)	62 (94)	2 (3)	0 (0)	2 (1)
Govt. Senior Secondary School	1 (3)	64 (97)	1 (0)	14 (48)	49 (49)
Private Senior Secondary School	0 (0)	65 (100)	0 (0)	0 (0)	0 (0)
Govt. Arts and Science Degree College	0 (0)	65 (100)	1 (0)	15 (47)	49 (53)
Private Arts and Science Degree College	0 (0)	65 (100)	0 (0)	0 (0)	0 (0)
Govt. Engineering College	0 (0)	65 (100)	0 (0)	0 (0)	0 (0)
Private Engineering College	0 (0)	65 (100)	0 (0)	0 (0)	65 (100)
Govt. Medicine College	0 (0)	65 (100)	0 (0)	12 (33)	53 (67)
Private Medicine College	0 (0)	65 (100)	0 (0)	0 (0)	0 (0)
Govt. Management Institute	0 (0)	65 (100)	0 (0)	0 (0)	0 (0)
Private Management Institute	0 (0)	65 (100)	0 (0)	0 (0)	65 (100)
Govt. Polytechnic	0 (0)	65 (100)	0 (0)	1 (16)	54 (74)
Private Polytechnic	4 (5)	61 (95)	0 (0)	3 (4)	3 (1)
Govt. Vocational Training School/ITI	0 (0)	65 (100)	1 (0)	9 (45)	47 (47)
Private Vocational Training School/ITI	2 (1)	63 (99)	0 (0)	0 (0)	6 (7)
Govt. Non Formal Training Centre	0 (0)	65 (100)	0 (0)	5 (9)	40 (43)
Private Non Formal Training Centre	4 (3)	61 (97)	0 (0)	1 (16)	15 (30)
Govt. School For Disabled	0 (0)	65 (100)	0 (0)	0 (0)	65 (100)
Private School For Disabled	0 (0)	65 (100)	0 (0)	0 (0)	0 (0)
Government Others	0 (0)	65 (100)	0 (0)	2 (1)	12 (13)
Private Others	0 (0)	65 (100)	0 (0)	0 (0)	0 (0)

Note : Distance A : Less than 5 km; B : Between 5-10 km; C : 10+ km.; Source : Data Analysis is based on 2011 Census.

DISCLAIMER

The Terms of Use and Disclaimer of Datanet India Private Limited (hereinafter referred to as "Datanet") for use of this analysis report of **Katihar Assembly Constituency (Katihar Vidhan Sabha) :-**

1. **Assembly Factbook™** is a Registered Trade Mark owned by Datanet.
2. All the maps are sketched and graphical representation only and have not been drawn to the scale and also not to represent the actual geographical area or boundary of the unit.
3. The data for the aforesaid analysis is based on authentic sources and has been culled from the various publications of Census, CSO and NSSO for district and block level data, various central and state government departments, Central & State Elections Commissions and the concerned Returning Officers' releases, Electoral Rolls, Election results and allied publications, internal assessment, surveys, estimates and analysis. Therefore, certain adjustment of data at micro level may have been done to arrive closer to the macro data.
4. Data have been provided on an "As Is" and "As AVAILABLE" basis
5. The colours shown in the maps or diagram and charts of a particular party, alliance or AC are indicative and do not represent them.
6. This publication which includes maps, sheets, graphs and data would be the property under copyright of Datanet only. The user may use these for its internal study, analysis and research purposes. It's public display, re-selling or any commercial uses by the user are not allowed.
7. Datanet has taken due care and caution in compilation and processing of data and allied information, but does not guarantee the accuracy, adequacy or completeness of any information/analysis and will be not responsible for any errors or omissions or for the results obtained from the use of such information/analysis.
8. All the contents for the publication have been culled from various authentic sources and Datanet reasonably believes such sources to be reliable, but does not make any representations, express or implied as to the accuracy or fitness of use of such information. The information or contents of the information/analysis do not constitute advice and should not be relied upon in making (or refraining from making) any decision. Any reliance placed upon the information provided by Datanet is the sole responsibility and strictly at the user's risk.
9. In no event will Datanet be liable for any damages (including, without limitation, damages for loss of business projects, or loss of profits) arising in contract, tort or otherwise from the use of or inability to use any of its contents, or from any action taken (or refrained from being taken) as a result of using the analysis or any of its contents. Datanet its directors, owners, editors, officials, employees, distributor and agents or any associate will not be liable for any errors in the information contained or any consequences arising from the use of the contents of the provided information/analysis.
10. If any provision of these terms and conditions is held invalid or illegal or unenforceable for any reason by any court of competent jurisdiction, such provision shall be severed and the remainder of provisions of the terms and conditions shall continue in full force and effect as if the Term of Use had been executed with the invalid, illegal or unenforceable provision eliminated.
11. If there are any discrepancies in the information provided, please bring it to attention of Datanet for suitable rectification measures.

Buy Online This Complete Book At
Datanet India eBooks Store

www.indiastatpublications.com

or go directly at

[http://www.indiastatpublications.com/
Assembly_factbook/Bihar/Katihar/ Katihar](http://www.indiastatpublications.com/Assembly_factbook/Bihar/Katihar/Katihar)

 **india**stat**elections**

ISBN : 978-93-5313-107-4



9 789353 131074