



Bihar

Assembly Factbook™

Pranpur Assembly Constituency



Key Electoral Data of Pranpur
Assembly Constituency (Vidhan Sabha)

Bihar

Assembly Factbook™

Pranpur Assembly Constituency



Pranpur Vidhan Sabha

Editor & Director

Dr. R.K. Thukral

Research Editor

Dr. Shafeeq Rahman

Compiled, Researched and Published by Datanet India Pvt. Ltd.

D-100, 1st Floor,

Okhla Industrial Area, Phase-I,
New Delhi- 110020.

Ph.: 91-11- 43580781-84

Email : support@indiastatpublications.com

Website : www.indiastatelections.com

Online Book Store :

www.indiastatpublications.com

Report No. : AFB/BR-066-0125

ISBN : 978-93-5313-164-7

First Edition : January, 2018

Eighth Updated Edition : January, 2025

Price : Rs. 11500/-

US\$ 310

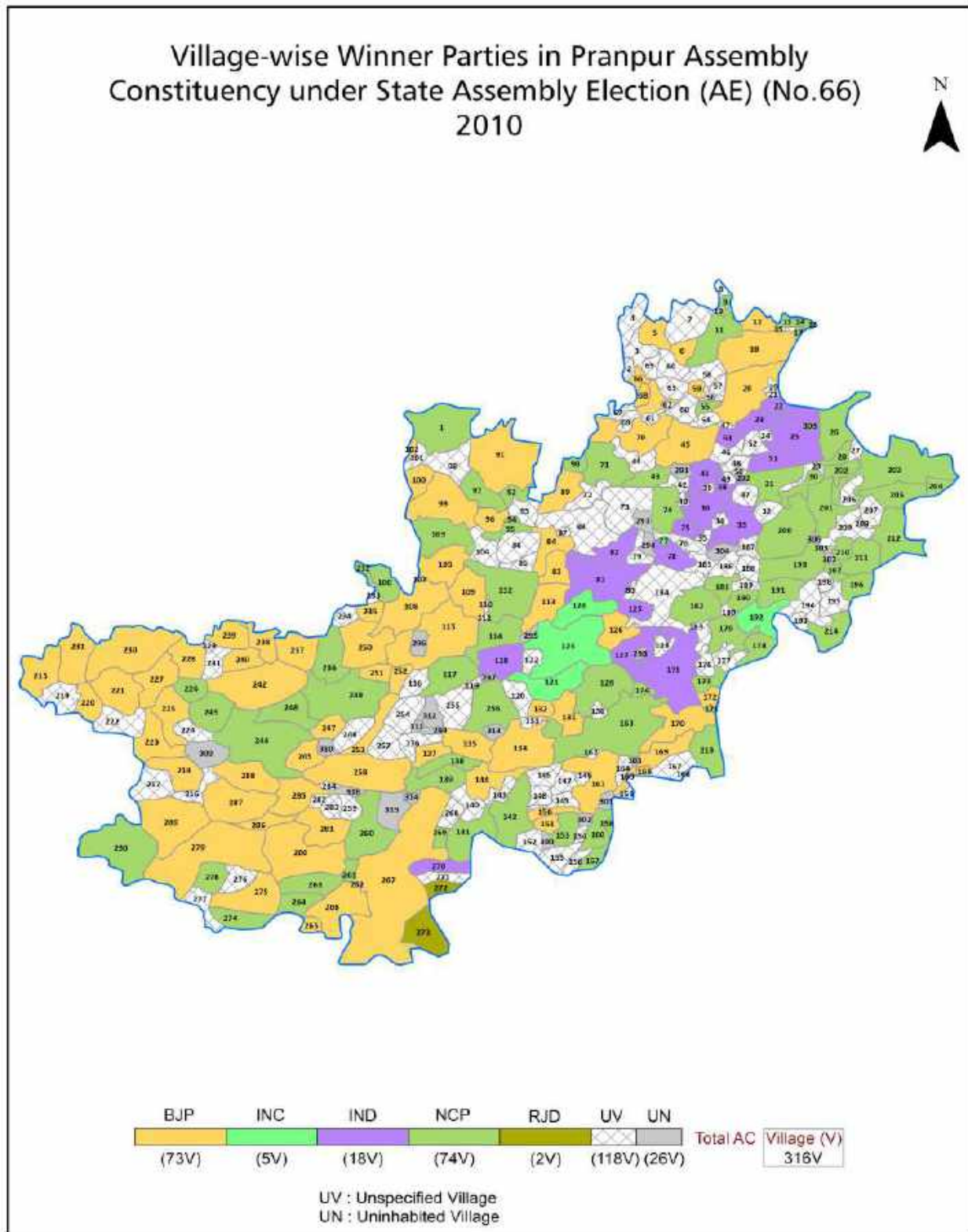
© Datanet India Pvt. Ltd.

All rights reserved. No part of this book may be reproduced, stored in a retrieval system or transmitted in any form or by any means, mechanical photocopying, photographing, scanning, recording or otherwise without the prior written permission of the publisher. Please refer to Disclaimer at page no. 204 for the use of this publication.

Printed in India

No.	Particulars	Page No.
	Introduction	
1	Assembly Constituency - (Vidhan Sabha) at a Glance Features of Assembly as per Delimitation Commission of India (2008)	1-2
	Location and Political Maps	
2	Location Map Boundaries of Assembly Constituency - (Vidhan Sabha in District Boundaries of Assembly Constituency under Parliamentary Constituency - (Lok Sabha) Village-wise Winner Parties- 2024, 2019, 2015, 2014, 2010 and 2009	3-11
	Administrative Setup (2011)	
3	District Sub-district Towns Villages Inhabited Villages Uninhabited Villages Village Panchayat Intermediate Panchayat	11-25
	Demographics (2011)	
4	Population Households Rural/Urban Population Villages by Population Size Sex Ratio (Total & 0-6 Years) Religious Population Social Population Literacy Rate	26-27
	Electoral Features	
5	Important Dates of Last Elections Held Electors by Gender Service Electors Voters Voters Turnout Polling Stations & Average Number of Electors per Polling Station Electors by Age Group Present Elected Representatives	28-33
	Historical Summary Election Results	
6	Vote Share of Major Parties Winning Margin (Number & Percentage Polarity of Parties Summary Result of Assembly Segment of Parliamentary Elections 2024, 2019, 2014, 2009, 2004 and 1999 Summary Result of Assembly Elections 2020, 2015, 2010, 2005 (Oct), 2005 (Feb), 2000, 1995, 1990, 1985, 1980 and 1977	34-53
	Polling Station Level Election Results	
7	Name and Number of Polling Station 2024, 2019, 2015, 2014, 2010 and 2009 Polling Station-wise Electors, Voters & Voters Turnout 2024, 2019, 2015, 2014, 2010 and 2009 Polling Station wise Elections Results 2024, 2019, 2015, 2014, 2010 and 2009	54-183
	Share of Assembly Constituency	
8	Share of Assembly Constituency - (Vidhan Sabha) in State, District and Parliamentary Constituency - (Lok Sabha)	184
	Socio-Economic Amenities (2011)	
9	Access to Administrative Units Agricultural, Manufacturing and Industrial Commodities Demographic Indicators Education Health & Manpower Drinking Water Supply Sanitation Entertainment and Recreations Infrastructure Power Food Allocation Distribution and Marketing of Agriculture Commodities Infrastructure Transport and Road Infrastructure Communication Banking and Financial Services Land Use Irrigation Source	186-200
10	Abbreviation & Sources	201-203
11	Disclaimer	204

Location & Political Map



Administrative Setup

List of Village Panchayat & Intermediate Panchayat (Block) Name - 2011

Village Name	Village Panchayat Name	Intermediate Panchayat Name
Alampur	Alampur	Azamnagar
Aliharpur	Devgaon	Azamnagar
Amarsinghpur	Amarsinghpur	Azamnagar
Amdaul	Kehunia	Pranpur
Anandpur	Bhghaura	Azamnagar
Arihana	Arihana	Azamnagar
Asalatganj	Kelabari	Azamnagar
Athara	Katghar	Pranpur
Athela	Maheshpur	Azamnagar
Aulia	Shinghaul	Azamnagar
Azamnagar	Azamnagar	Azamnagar
Babhni	Kebala	Pranpur
Bagchhalla	Kelabari	Azamnagar
Bagdar	Mukuria	Azamnagar
Baghaura	Bhghaura	Azamnagar
Baghsari Para	Devgaon	Azamnagar
Baghwabari	Gaighatta	Azamnagar
Baina	Katghar	Pranpur
Bairia	Bairia	Azamnagar
Baldiagachhi	Teghra	Azamnagar
Baliatha	Katghar	Pranpur
Ballipara	Dhaania	Azamnagar
Balsama	Dhaania	Azamnagar
Baluganj	Patharwar	Pranpur
Bamhangawan	Jokar	Azamnagar
Bangarua	North Lalganj	Pranpur
Bansbari	Shitalpur	Azamnagar
Baramhaen	Devgaon	Azamnagar
Barhat	Dhaania	Azamnagar

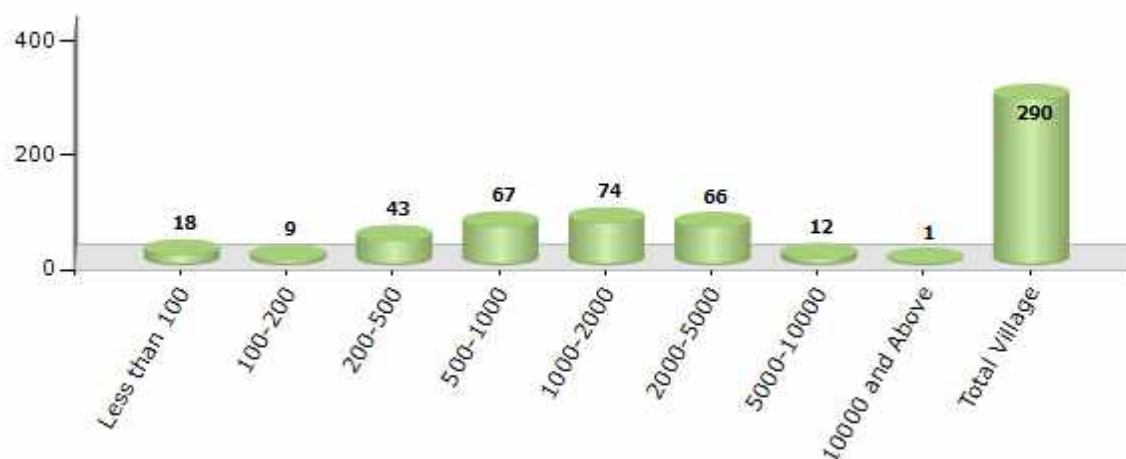
Contd....

Demographics

Number of Villages by Population Size - 2011

Less than 100	100-200	200-500	500-1000	1000-2000	2000-5000	5000-10000	10000 and Above	Total Village
18	9	43	67	74	66	12	1	290

Number of Villages by Population Size - 2011

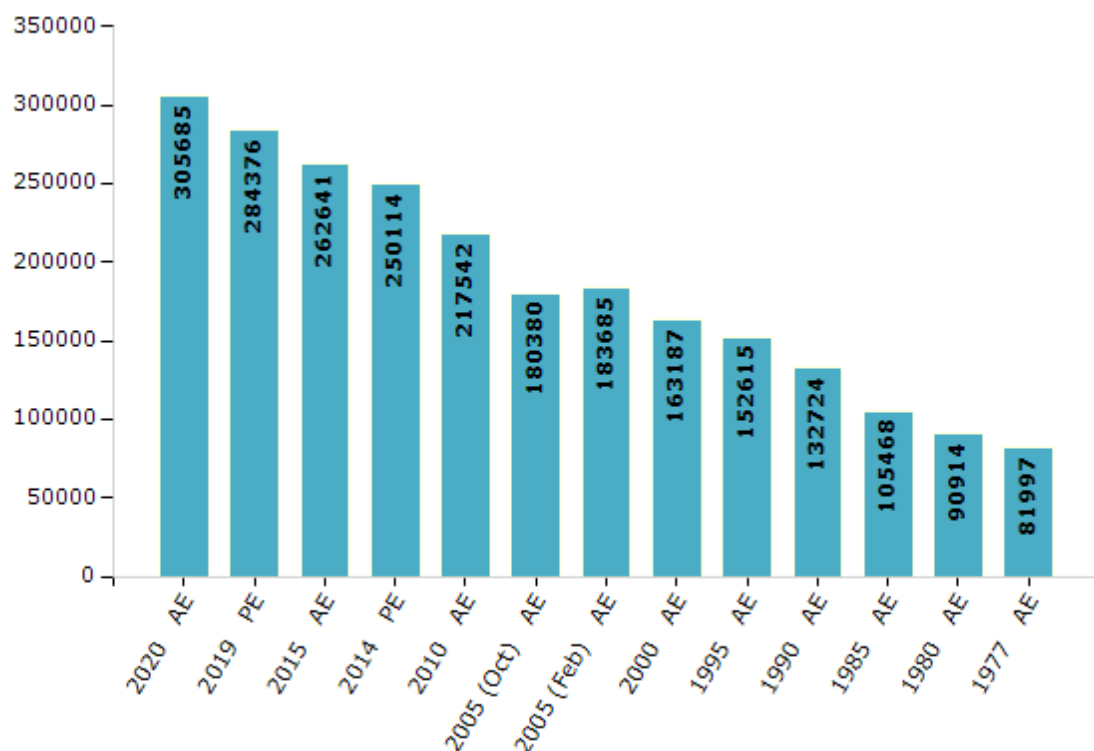


Electoral Features

Electors by Male & Female

Year	Male	Female	Others	Total	Year	Male	Female	Others	Total
2020 AE	156528	149121	36	305685	1995 AE	78640	73975	-	152615
2019 PE	150180	134166	30	284376	1990 AE	73973	58751	-	132724
2015 AE	138724	123894	23	262641	1985 AE	55003	50465	-	105468
2014 PE	132122	117989	3	250114	1980 AE	50772	40142	-	90914
2010 AE	115164	102378	0	217542	1977 AE	45962	36035	-	81997
2009 PE	-	-	-	-	1972 AE	-	-	-	-
2005 (Oct) AE	94380	86000	-	180380	1969 AE	-	-	-	-
2005 (Feb) AE	96080	87605	-	183685	1967 AE	-	-	-	-
2004 PE	-	-	-	-	1962 AE	-	-	-	-
2000 AE	84515	78672	-	163187	1957 AE	-	-	-	-
1999 PE	-	-	-	-	1952 AE	-	-	-	-

Number of Electors



Note : AE : Assembly Election, PE : Assembly Segment of Parliamentary Election

Historical Summary Election Results

Summary Result of Assembly Election - 2015

Candidate Name	Party	Votes	Votes %
Binod Kumar Singh	BJP	47924	26.71
Israt Parween	NCP	39823	22.19
Tauquir Alam	INC	39653	22.1
Sudarshan Chandra Paul	IND	22373	12.47
Mahendra Narayan Yadav	IND	3164	1.76
Azam	IND	2858	1.59
Md Salauddin	IND	2197	1.22
Sarkar Marandi	JDP	1916	1.07
Shaiyad Alam	JAPL	1850	1.03
Harishankar Prasad	IND	1604	0.89
Md Meraj	GJDS	1598	0.89
Abdus Salam	BSP	1503	0.84
Shahida Qureshi	IEMC	1445	0.81
Israil	SSD	1345	0.75
Jawed Rahi	IND	1169	0.65
Kali Charan Das	JDR	1166	0.65
Suresh Ray	RVNP	1110	0.62
Ganga Kewat	SKLP	1050	0.59
Jyotish Chandra Karmakar	IND	985	0.55
Pradip Kumar Ray	CPI(ML)(L)	873	0.49
Shambhu Bubna	IND	838	0.47
Chandra Mohan Mandal	BhNP	765	0.43
Lakhan Yadav	BKP	748	0.42
	NOTA	1487	0.83

Polling Station Level Election Results

Number and Name of Polling Stations (PS) (2015)

Number of Polling Stations	Name of Polling Stations	Number of Polling Stations	Name of Polling Stations
1	Prathamik Vidyalay Budhanagar	21	Prathamik Vidyalay Morharamapur
2	Madhya Vidyalay Budhanagar Awsthit Badjhalla	22	Prathamik Vidyalay Dagara
3	Prathamik Vidyalay Dhiraganj	23	Utkramit Madhya Vidyalay Teliyabad
4	Utkramit Madhya Vidyalay Marocha	24	Prathamik Vidyalay Baina
5	Prathamik Vidyalay Kusiari	25	Utkramit Madhya Vidyalay Gopalapur
6	Utkramit Madhya Vidyalay Kamipur Parasa	26	Utkramit Madhya Vidyalay Harasua
6A	Utkramit Madhya Vidyalay Kamipur Parasa	27	Prathamik Vidyalay Dtaranga
7	Prathamik Vidyalay Sataramapur	28	Utkramit Madhya Vidyalay Dhabaul
8	Madhya Vidyalay Bastaul	29	Utkramit Madhy Vidhyalay Dhaboul Dakshin Bhag
9	Prathamik Vidyalay Kurasanda	30	Panchayat Bhavan Kathaghar
10	Utkramit Madhya Vidyalay Jauniyo	31	Utkramit Madhya Vidyalay Baliyatha
11	Utkramit Madhya Vidyalay Hundaili	32	Prathamik Vidyalay Jalla Hareramapur
12	Utkramit Madhya Vidyalay Kevatiya	33	Prathamik Vidyalay Madanasahi
13	Utkramit Madhya Vidyalay Rahar	34	Utkramit Madhya Vidyalay Siranda Uttar Bhag
14	Madhya Vidyalay Dharahan Purab Bhag	35	Utkramit Madhya Vidyalay Siranda Dakshin Bhag
15	Madhya Vidyalay Dharahan Pashchim Bhag	36	Madhya Vidyalay Pranapur Uttar Bhag
16	Prathamik Vidyalay Pakadiya	37	Madhya Vidyalay Pranapur Dakshin Bhag
17	Prathamik Vidyalay Dighaunch	38	Prathamik Vidyalay Chaumukha
18	Utkramit Madhya Vidyalay Poki	39	Prathamik Vidyalay Majagama
19	Utkramit Madhya Vidyalay Mazainli	39A	Prathamik Vidyalay Majagama
20	Utkramit Madhy Vidhyalay Majhaili Dakshin Bhag	40	Panchayat Bhavan Sahaja

Contd....

Polling Station Level Election Results

Polling Station-wise Votes Secured by Overall Top Five Parties in Pranpur Assembly in Assembly Election (AE) under Katihar Parliamentary Constituency in Bihar (2015)

Number of Polling Station	Winner - Binod Kumar Singh (BJP)	Runner-up - Israt Parween (NCP)	3rd - Tauquir Alam (INC)	4th - Sudarshan Chandra Paul (IND)	5th - Mahendra Narayan Yadav (IND)	NOTA	Other	Total Votes Secured
35	172	263	354	8	34	13	115	959
36	528	46	131	137	28	4	168	1042
37	381	390	78	16	4	3	56	928
38	498	19	19	13	11	3	84	647
39	384	32	167	14	12	4	198	811
39A	176	7	110	13	3	2	44	355
40	606	122	128	9	28	12	131	1036
41	476	120	324	2	4	9	48	983
42	18	132	715	2	3	1	119	990
43	21	113	407	2	3	2	63	611
44	234	123	382	12	7	7	78	843
45	570	37	11	53	13	8	136	828
46	199	3	79	64	23	7	55	430
47	124	11	40	43	50	2	35	305
48	581	20	138	33	38	4	102	916
49	311	10	11	25	11	6	514	888
50	476	27	9	14	7	6	52	591
51	65	284	396	11	14	6	67	843
52	302	114	170	4	14	1	70	675
53	210	53	218	12	7	4	55	559
54	386	36	114	11	16	4	69	636
55	476	42	82	5	38	4	66	713
56	81	55	523	2	20	3	71	755
57	27	286	122	0	63	4	67	569
58	7	117	561	3	9	4	66	767
59	11	43	415	4	6	2	66	547
60	10	47	513	3	13	9	48	643
61	13	132	447	0	12	6	46	656
62	62	229	495	8	21	2	54	871
63	322	319	212	8	9	4	49	923
64	171	302	308	5	4	4	35	829
65	457	5	11	28	33	5	71	610
66	NV	NV	NV	NV	NV	NV	NV	NV
67	124	247	268	2	19	2	77	739
68	414	11	60	2	13	3	57	560

Contd....

Polling Station Level Election Results

Winner, Runner-up and 3rd Party Position & Winning Margin According to Polling Stations in Pranpur Assembly in Assembly Election (AE) under Katihar Parliamentary Constituency in Bihar (2015)

Polling Station Number	Winner Party	Winner Votes (%)	Runner-up Party	Runner-up Votes (%)	Winning Margin Votes (%)	Third Party	Third Party Votes (%)	Other Votes (%)
69	BJP	590 (84.77)	INC	19 (2.73)	571 (82.04)	IND (MNY)	14 (2.01)	73 (10.49)
70	BJP	690 (80.99)	INC	61 (7.16)	629 (73.83)	IND (MNY)	28 (3.29)	73 (8.57)
71	BJP	428 (76.84)	INC	23 (4.13)	405 (72.71)	SSD	15 (2.69)	91 (16.34)
72	BJP	468 (83.72)	NCP	21 (3.76)	447 (79.96)	INC	15 (2.68)	55 (9.84)
73	BJP	260 (37.14)	INC	245 (35)	15 (2.14)	IND (SCP)	27 (3.86)	168 (24)
74	INC	475 (54.16)	BJP	271 (30.9)	204 (23.26)	NCP	43 (4.9)	88 (10.03)
75	INC	651 (64.91)	NCP	160 (15.95)	491 (48.96)	BJP	129 (12.86)	63 (6.28)
76	BJP	296 (59.68)	IND (SCP)	67 (13.51)	229 (46.17)	INC	57 (11.49)	76 (15.32)
77	BJP	197 (30.64)	IND (SCP)	179 (27.84)	18 (2.8)	INC	100 (15.55)	167 (25.97)
78	BJP	195 (56.36)	JDP	114 (32.95)	81 (23.41)	IND (JR)	10 (2.89)	27 (7.8)
79	BJP	266 (58.59)	NCP	42 (9.25)	224 (49.34)	IND (MNY)	40 (8.81)	106 (23.35)
80	INC	397 (50.96)	BJP	130 (16.69)	267 (34.27)	NCP	95 (12.2)	157 (20.15)
81	INC	342 (69.94)	BJP	65 (13.29)	277 (56.65)	NCP	16 (3.27)	66 (13.5)
82	BJP	475 (67.66)	IND (MNY)	85 (12.11)	390 (55.55)	INC	58 (8.26)	84 (11.97)
83	BJP	492 (69)	IND (SCP)	73 (10.24)	419 (58.76)	IND (MNY)	66 (9.26)	82 (11.5)
84	BJP	190 (76.61)	IND (MNY)	18 (7.26)	172 (69.35)	INC	9 (3.63)	31 (12.5)
85	BJP	424 (55.21)	IND (MNY)	140 (18.23)	284 (36.98)	INC	68 (8.85)	136 (17.71)
86	BJP	722 (76.81)	IND (SCP)	38 (4.04)	684 (72.77)	INC	29 (3.09)	151 (16.06)
87	INC	425 (41.83)	BJP	344 (33.86)	81 (7.97)	NCP	121 (11.91)	126 (12.4)
88	BJP	368 (55.42)	INC	156 (23.49)	212 (31.93)	IND (SCP)	36 (5.42)	104 (15.66)
89	NCP	325 (44.95)	INC	227 (31.4)	98 (13.55)	JAPL	48 (6.64)	123 (17.01)
90	NCP	284 (31.98)	BJP	219 (24.66)	65 (7.32)	INC	185 (20.83)	200 (22.52)
91	BJP	223 (30.09)	NCP	217 (29.28)	6 (0.81)	INC	180 (24.29)	121 (16.33)
92	IND (SCP)	141 (52.81)	BJP	43 (16.1)	98 (36.71)	IND (MS)	15 (5.62)	68 (25.47)
93	INC	414 (72)	NCP	90 (15.65)	324 (56.35)	BJP	18 (3.13)	53 (9.22)
93A	INC	238 (41.68)	JDP	119 (20.84)	119 (20.84)	NCP	64 (11.21)	150 (26.27)
94	BJP	210 (40.62)	IND (SCP)	178 (34.43)	32 (6.19)	IND (MS)	20 (3.87)	109 (21.08)
95	INC	380 (44.34)	BJP	127 (14.82)	253 (29.52)	IND (SCP)	60 (7)	290 (33.84)
96	IND (SCP)	328 (35.69)	BJP	313 (34.06)	15 (1.63)	JDP	34 (3.7)	244 (26.55)
97	IND (SCP)	262 (53.58)	BJP	83 (16.97)	179 (36.61)	IND (MS)	18 (3.68)	126 (25.77)
98	NCP	134 (28.82)	IND (SCP)	91 (19.57)	43 (9.25)	BJP	84 (18.06)	156 (33.55)
98A	BJP	318 (46.42)	IND (SCP)	142 (20.73)	176 (25.69)	NCP	61 (8.91)	164 (23.94)
99	NCP	358 (57.01)	IND (SCP)	89 (14.17)	269 (42.84)	BJP	61 (9.71)	120 (19.11)
100	IND (SCP)	384 (40.13)	BJP	152 (15.88)	232 (24.25)	NCP	116 (12.12)	305 (31.87)
101	NCP	488 (52.7)	INC	85 (9.18)	403 (43.52)	BJP	81 (8.75)	272 (29.37)

Contd....

Socio-Economic Amenities - Rural

Access to Education Facilities

Particulars	Number of Villages (% of Population)				
	Available	Not Available	If Not Available (Distance of Nearest Facility)		
			A	B	C
Govt. Primary School	225 (94)	65 (6)	61 (6)	3 (0)	0 (0)
Private Primary School	4 (2)	286 (98)	0 (0)	0 (0)	0 (0)
Govt. Middle School	101 (61)	189 (39)	153 (33)	30 (5)	1 (0)
Private Middle School	8 (3)	282 (97)	0 (0)	0 (0)	0 (0)
Govt. Secondary School	9 (9)	281 (91)	79 (29)	131 (41)	65 (19)
Private Secondary School	6 (2)	284 (98)	0 (0)	0 (0)	0 (0)
Govt. Senior Secondary School	2 (1)	288 (99)	26 (9)	82 (27)	179 (63)
Private Senior Secondary School	1 (0)	289 (100)	0 (0)	0 (0)	0 (0)
Govt. Arts and Science Degree College	1 (1)	289 (99)	13 (3)	34 (10)	217 (77)
Private Arts and Science Degree College	2 (2)	288 (98)	0 (0)	0 (0)	23 (8)
Govt. Engineering College	0 (0)	290 (100)	0 (0)	0 (0)	0 (0)
Private Engineering College	0 (0)	290 (100)	0 (0)	0 (0)	290 (100)
Govt. Medicine College	0 (0)	290 (100)	0 (0)	4 (1)	286 (99)
Private Medicine College	0 (0)	290 (100)	0 (0)	0 (0)	0 (0)
Govt. Management Institute	0 (0)	290 (100)	0 (0)	0 (0)	0 (0)
Private Management Institute	0 (0)	290 (100)	0 (0)	0 (0)	290 (100)
Govt. Polytechnic	0 (0)	290 (100)	0 (0)	4 (1)	286 (99)
Private Polytechnic	0 (0)	290 (100)	0 (0)	0 (0)	0 (0)
Govt. Vocational Training School/ITI	2 (0)	288 (100)	0 (0)	4 (1)	204 (75)
Private Vocational Training School/ITI	0 (0)	290 (100)	0 (0)	13 (4)	67 (19)
Govt. Non Formal Training Centre	0 (0)	290 (100)	0 (0)	0 (0)	287 (100)
Private Non Formal Training Centre	2 (0)	288 (100)	0 (0)	0 (0)	1 (0)
Govt. School For Disabled	0 (0)	290 (100)	0 (0)	0 (0)	290 (100)
Private School For Disabled	0 (0)	290 (100)	0 (0)	0 (0)	0 (0)
Government Others	0 (0)	290 (100)	0 (0)	0 (0)	36 (16)
Private Others	1 (0)	289 (100)	0 (0)	0 (0)	0 (0)

Note : Distance A : Less than 5 km; B : Between 5-10 km; C : 10+ km.; Source : Data Analysis is based on 2011 Census.

DISCLAIMER

The Terms of Use and Disclaimer of Datanet India Private Limited (hereinafter referred to as "Datanet") for use of this analysis report of **Pranpur Assembly Constituency (Pranpur Vidhan Sabha)** :-

1. **Assembly Factbook™** is a Registered Trade Mark owned by Datanet.
2. All the maps are sketched and graphical representation only and have not been drawn to the scale and also not to represent the actual geographical area or boundary of the unit.
3. The data for the aforesaid analysis is based on authentic sources and has been culled from the various publications of Census, CSO and NSSO for district and block level data, various central and state government departments, Central & State Elections Commissions and the concerned Returning Officers' releases, Electoral Rolls, Election results and allied publications, internal assessment, surveys, estimates and analysis. Therefore, certain adjustment of data at micro level may have been done to arrive closer to the macro data.
4. Data have been provided on an "As Is" and "As AVAILABLE" basis
5. The colours shown in the maps or diagram and charts of a particular party, alliance or AC are indicative and do not represent them.
6. This publication which includes maps, sheets, graphs and data would be the property under copyright of Datanet only. The user may use these for its internal study, analysis and research purposes. It's public display, re-selling or any commercial uses by the user are not allowed.
7. Datanet has taken due care and caution in compilation and processing of data and allied information, but does not guarantee the accuracy, adequacy or completeness of any information/analysis and will be not responsible for any errors or omissions or for the results obtained from the use of such information/analysis.
8. All the contents for the publication have been culled from various authentic sources and Datanet reasonably believes such sources to be reliable, but does not make any representations, express or implied as to the accuracy or fitness of use of such information. The information or contents of the information/analysis do not constitute advice and should not be relied upon in making (or refraining from making) any decision. Any reliance placed upon the information provided by Datanet is the sole responsibility and strictly at the user's risk.
9. In no event will Datanet be liable for any damages (including, without limitation, damages for loss of business projects, or loss of profits) arising in contract, tort or otherwise from the use of or inability to use any of its contents, or from any action taken (or refrained from being taken) as a result of using the analysis or any of its contents. Datanet its directors, owners, editors, officials, employees, distributor and agents or any associate will not be liable for any errors in the information contained or any consequences arising from the use of the contents of the provided information/analysis.
10. If any provision of these terms and conditions is held invalid or illegal or unenforceable for any reason by any court of competent jurisdiction, such provision shall be severed and the remainder of provisions of the terms and conditions shall continue in full force and effect as if the Term of Use had been executed with the invalid, illegal or unenforceable provision eliminated.
11. If there are any discrepancies in the information provided, please bring it to attention of Datanet for suitable rectification measures.

Buy Online This Complete Book At
Datanet India eBooks Store

www.indiastatpublications.com

or go directly at

[http://www.indiastatpublications.com/
Assembly_factbook/Bihar/Katihar/Pranpur](http://www.indiastatpublications.com/Assembly_factbook/Bihar/Katihar/Pranpur)

 **india**stat**elections**

ISBN : 978-93-5313-164-7



9 789353 131647