



Bihar

Assembly Factbook™

Alauli Assembly Constituency



Key Electoral Data of Alauli
Assembly Constituency (Vidhan Sabha)

Bihar

Assembly Factbook™

Alauli Assembly Constituency



Alauli Vidhan Sabha

Editor & Director

Dr. R.K. Thukral

Research Editor

Dr. Shafeeq Rahman

Compiled, Researched and Published by Datanet India Pvt. Ltd.

D-100, 1st Floor,

Okhla Industrial Area, Phase-I,
New Delhi- 110020.

Ph.: 91-11- 43580781-84

Email : support@indiastatpublications.com

Website : www.indiastatelections.com

Online Book Store :

www.indiastatpublications.com

Report No. : AFB/BR-148-0125

ISBN : 978-93-5313-029-9

First Edition : January, 2018

Eighth Updated Edition : January, 2025

Price : Rs. 11500/-

US\$ 310

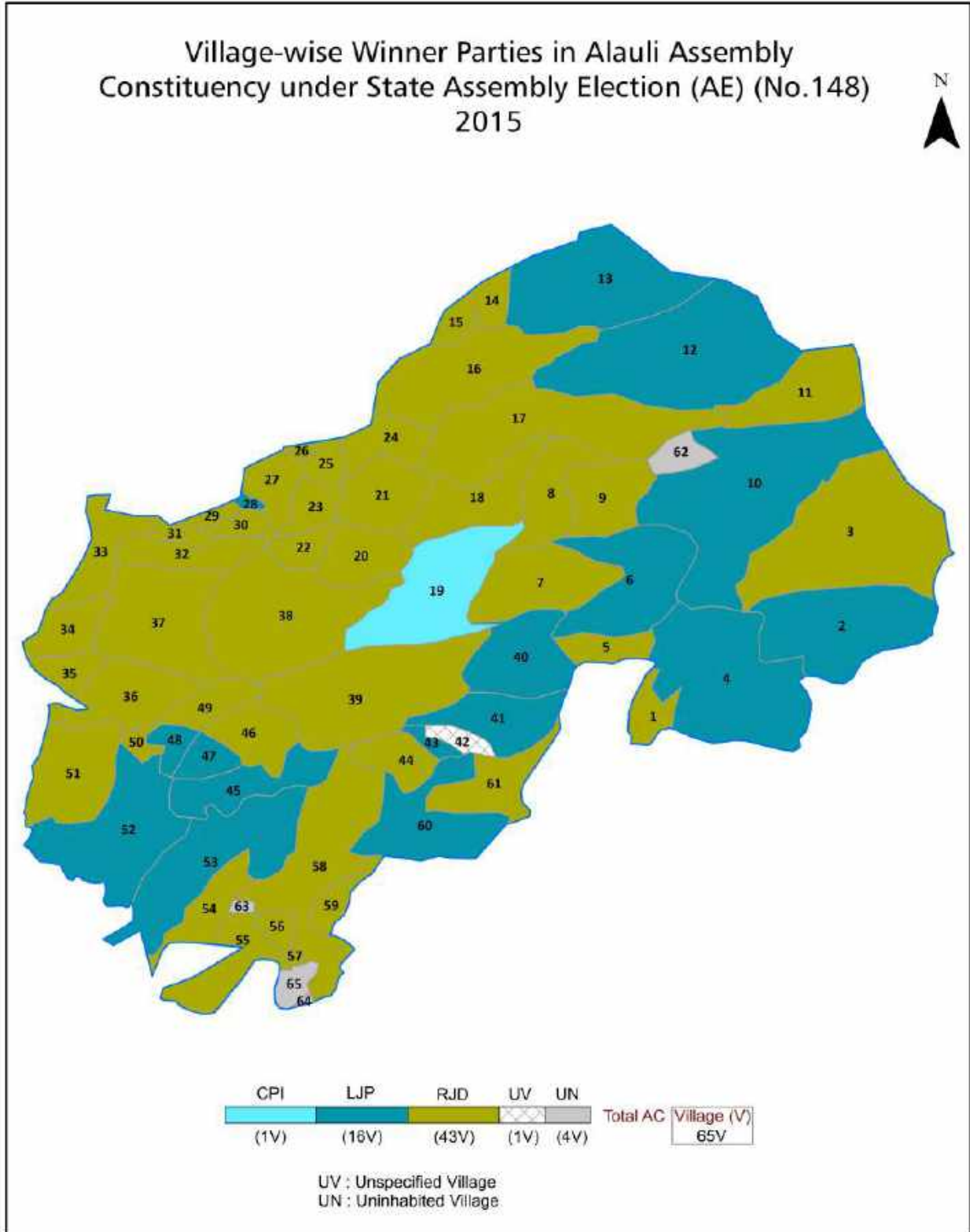
© Datanet India Pvt. Ltd.

All rights reserved. No part of this book may be reproduced, stored in a retrieval system or transmitted in any form or by any means, mechanical photocopying, photographing, scanning, recording or otherwise without the prior written permission of the publisher. Please refer to Disclaimer at page no. 218 for the use of this publication.

Printed in India

No.	Particulars	Page No.
	Introduction	
1	Assembly Constituency - (Vidhan Sabha) at a Glance Features of Assembly as per Delimitation Commission of India (2008)	1-2
	Location and Political Maps	
2	Location Map Boundaries of Assembly Constituency - (Vidhan Sabha in District Boundaries of Assembly Constituency under Parliamentary Constituency - (Lok Sabha) Village-wise Winner Parties- 2024, 2020, 2019, 2015, 2014, 2010 and 2009	3-11
	Administrative Setup (2011)	
3	District Sub-district Towns Villages Inhabited Villages Uninhabited Villages Village Panchayat Intermediate Panchayat	12-16
	Demographics (2011)	
4	Population Households Rural/Urban Population Villages by Population Size Sex Ratio (Total & 0-6 Years) Religious Population Social Population Literacy Rate	17-18
	Electoral Features	
5	Important Dates of Last Elections Held Electors by Gender Service Electors Voters Voters Turnout Polling Stations & Average Number of Electors per Polling Station Electors by Age Group Present Elected Representatives	19-24
	Historical Summary Election Results	
6	Vote Share of Major Parties Winning Margin (Number & Percentage Polarity of Parties Summary Result of Assembly Segment of Parliamentary Elections 2024, 2019, 2014, 2009, 2004 and 1999 Summary Result of Assembly Elections 2020, 2015, 2010, 2005 (Oct), 2005 (Feb), 2000, 1995, 1990, 1985, 1980, 1977, 1972, 1969, 1967 and 1962	25-48
	Polling Station Level Election Results	
7	Name and Number of Polling Station 2024, 2020, 2019, 2015, 2014, 2010 and 2009 Polling Station-wise Electors, Voters & Voters Turnout 2024, 2020, 2019, 2015, 2014, 2010 and 2009 Polling Station wise Elections Results 2024, 2020, 2019, 2015, 2014, 2010 and 2009	49-197
	Share of Assembly Constituency	
8	Share of Assembly Constituency - (Vidhan Sabha) in State, District and Parliamentary Constituency - (Lok Sabha)	198
	Socio-Economic Amenities (2011)	
9	Access to Administrative Units Agricultural, Manufacturing and Industrial Commodities Demographic Indicators Education Health & Manpower Drinking Water Supply Sanitation Entertainment and Recreations Infrastructure Power Food Allocation Distribution and Marketing of Agriculture Commodities Infrastructure Transport and Road Infrastructure Communication Banking and Financial Services Land Use Irrigation Source	200-214
10	Abbreviation & Sources	215-217
11	Disclaimer	218

Location & Political Map



Administrative Setup

List of Village Panchayat & Intermediate Panchayat (Block) Name - 2011

Village Name	Village Panchayat Name	Intermediate Panchayat Name
Ahuna	Chandpura	Alauli
Ahunasiswa	Chandpura	Alauli
Alauli	Allouli	Alauli
Amausi	Annandpur Maran	Alauli
Ambaicharua	Amba Icharua	Alauli
Ananpur Maran	Annandpur Maran	Alauli
Asurar	Simraha	Alauli
Aurahidih	Allouli	Alauli
Babhan Gawan	Dhusmuri Bisanpur	Khagaria
Badhcharar	Bandh Charar	Alauli
Bahadurpur	Bahadurpur	Alauli
Barai	Barai	Khagaria
Bhagwan chak	Barai	Khagaria
Bhela Simri	Bela Simri	Khagaria
Bhikhari Ghat	Bhikharighat	Alauli
Bishunpur Dhusmari	Dhusmuri Bisanpur	Khagaria
Budhaura	Gourachak	Alauli
Burhwa	Bhikharighat	Alauli
Chainpur Khurd	Chandpura	Alauli
CheraKhera	Chera Khera	Alauli
Chharapatti	Rampur Allouli	Alauli
Chhil Kauri	Chhilkouri	Alauli
Dahraia	Barai	Khagaria
Dahwa Khairi Khutaha	Dahama Khairi	Alauli
Dhodhraha	Barai	Khagaria
Dighni	Bandh Charar	Alauli
Gangaur	Olapur Gangaur	Khagaria
Gaura Chak	Gourachak	Alauli
Giddha	Sahsi	Alauli

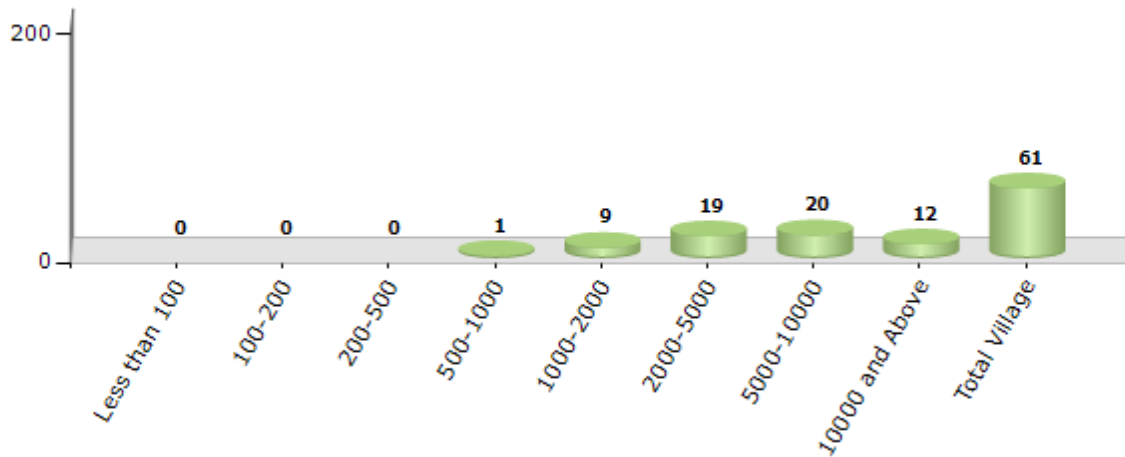
Contd....

Demographics

Number of Villages by Population Size - 2011

Less than 100	100-200	200-500	500-1000	1000-2000	2000-5000	5000-10000	10000 and Above	Total Village
0	0	0	1	9	19	20	12	61

Number of Villages by Population Size - 2011

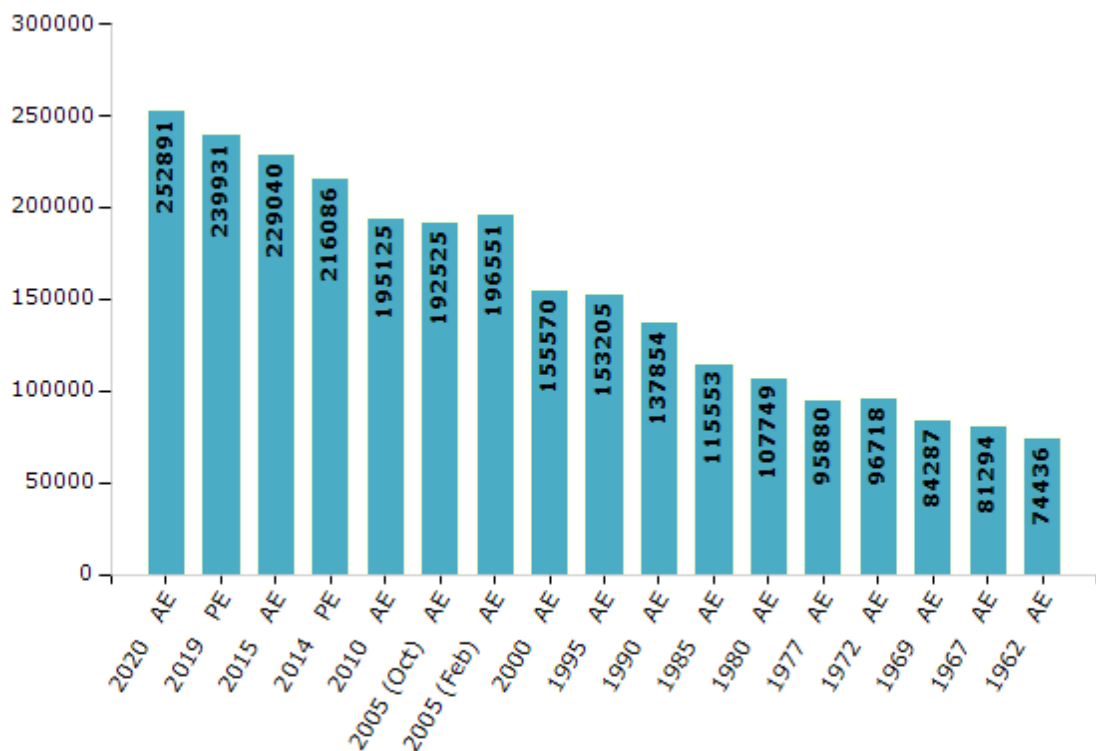


Electoral Features

Electors by Male & Female

Year	Male	Female	Others	Total	Year	Male	Female	Others	Total
2020 AE	130282	122599	10	252891	1995 AE	81807	71398	-	153205
2019 PE	126010	113915	6	239931	1990 AE	72607	65247	-	137854
2015 AE	120758	108276	6	229040	1985 AE	60372	55181	-	115553
2014 PE	113280	102801	5	216086	1980 AE	55267	52482	-	107749
2010 AE	103127	91998	0	195125	1977 AE	49859	46021	-	95880
2009 PE	-	-	-	-	1972 AE	49446	47272	-	96718
2005 (Oct) AE	100805	91720	-	192525	1969 AE	43729	40558	-	84287
2005 (Feb) AE	103337	93214	-	196551	1967 AE	-	-	-	81294
2004 PE	-	-	-	-	1962 AE	-	-	-	74436
2000 AE	82740	72830	-	155570	1957 AE	-	-	-	-
1999 PE	-	-	-	-	1952 AE	-	-	-	-

Number of Electors



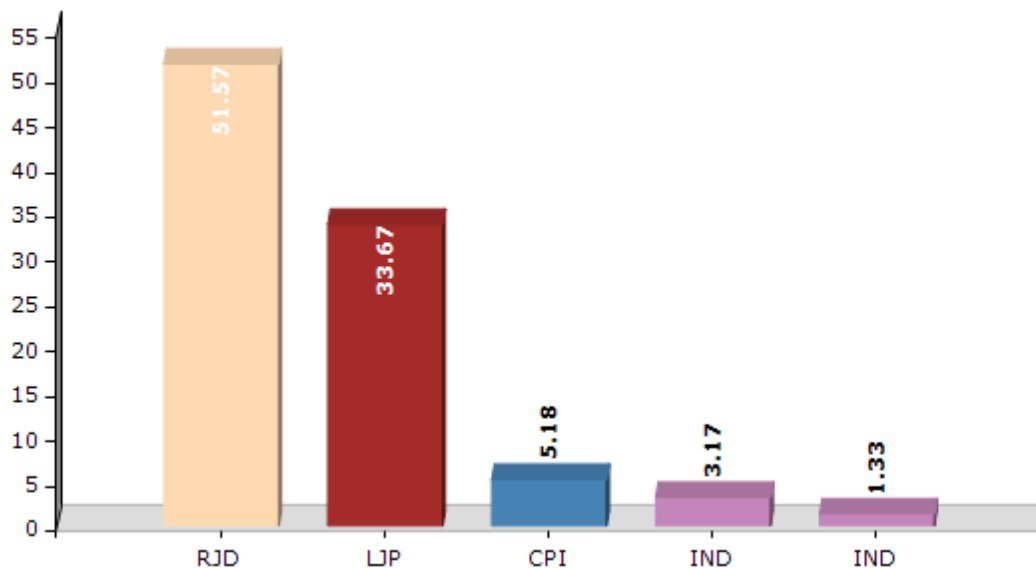
Note : AE : Assembly Election, PE : Assembly Segment of Parliamentary Election

Historical Summary Election Results

Summary Result of Assembly Election - 2015

Candidate Name	Party	Votes	Votes %
Chandan Kumar	RJD	70519	51.57
Pashupati Kumar Paras	LJP	46049	33.67
Manoj Sada	CPI	7087	5.18
Ram Prasad Sada	IND	4335	3.17
Phuleshwar Sada	IND	1813	1.33
Pramita Devi	IND	850	0.62
Uday Prakash Sada	BMUP	802	0.59
Jay Jay Ram	IND	772	0.56
Buddhan Sada	NADP	685	0.5
	NOTA	3843	2.81

Votes Percentage of Top Parties - 2015



Polling Station Level Election Results

Number and Name of Polling Stations (PS) (2020)

Number of Polling Stations	Name of Polling Stations	Number of Polling Stations	Name of Polling Stations
1	Madhya Vidyalay Kamla Gamhariya Pashchimi Bhag	18	Madhya Vidyalay Cherakhera (Uttar Bhag)
2	Madhya Vidyalay Kamla Gamhariya Purvi Bhag	18A	Madhya Vidyalay Cherakhera (Uttar Bhag)
3	Prathamik Vidyalay Fulatoda Dakshini Bhag	19	Madhya Vidyalay Dakshin Bahoraba
4	Prathamik Vidyalay Fulatoda Uttari Bhag	19A	Madhya Vidyalay Dakshin Bahoraba
5	Samudayik Bhavan Shaharbanni	20	Madhya Vidyalay Uttari Bahoraba
6	Madhya Vidyalay Shaharbanni Dakshini Bhag	21	Madhya Vidyalay Aaurahidih Uttari Bhag
7	Madhya Vidyalay Shaharbanni Uttar Bhag	22	Madhya Vidyalay Aaurahidih Dakshini Bhag
7A	Madhya Vidyalay Shaharbanni Uttar Bhag	23	Madhya Vidyalay Maranadih
8	Madhya Vidyalay Belahi	23A	Madhya Vidyalay Maranadih
8A	Madhya Vidyalay Belahi	24	Madhya Vidyalay Anandpur Maran Shyam Ghari Pashchimi Bhag
9	Madhya Vidyalay Mushahariya Dih	25	Madhya Vidyalay Anandpur Maran Shyam Ghari Purbi Bhag
10	Kanya Prathamik Vidyalay Moharaghat Uttar Bhag	26	Madhya Vidyalay Kalavara
10A	Kanya Prathamik Vidyalay Moharaghat Uttar Bhag	26A	Madhya Vidyalay Kalavara
11	Kanya Prathamik Vidyalay Moharaghat Dakshin Bhag	27	Madhya Vidyalay Sahorava
11A	Kanya Prathamik Vidyalay Moharaghat Dakshin Bhag	27A	Madhya Vidyalay Sahorava
12	Madhya Vidyalay Moharaghat (Uttar Bhag)	28	Madhya Vidyalay Bariyahi
13	Madhya Vidyalay Mohara Ghat Naya Bhawan Dakshini Bhag	29	Madhya Vidyalay Amausi
14	Madhya Vidyalay Moharaghat (Dakshini Bhag)	29A	Madhya Vidyalay Amausi
15	Madhya Vidyalay Moharaghat (Madhya Bhag)	30	Prathamik Vidyalay Jhima Uttari Bhag
16	Madhya Vidyalay Cherakhera (Dakshin Bhag)	31	Prathamik Vidyalay Jhima Dakshini Bhag
17	Madhya Vidyalay Cherakhera, Nav Nirmat Bhavan	32	Madhya Vidyalay Gadhbanni Uttari Bhag

Contd....

Polling Station Level Election Results

Polling Station-wise Votes Secured by Overall Top Five Parties in Alauli Assembly in Assembly Election (AE) under Khagaria Parliamentary Constituency in Bihar (2020)

Number of Polling Station	Winner - Ramvriksh Sada (RJD)	Runner-up - Sadhna Devi (JD(U))	3rd - Ram Chandra Sada (LJP)	4th - Bodhan Sada (JAPL)	5th - Rajesh Kumar Sada (IND)	NOTA	Other	Total Votes Secured
27A	4	284	13	4	11	7	28	351
28	28	319	46	7	15	18	47	480
29	0	139	8	75	11	8	37	278
29A	26	142	5	104	15	12	53	357
30	2	303	45	51	11	25	64	501
31	4	90	13	121	1	9	24	262
32	484	19	47	2	42	13	20	627
33	353	32	43	4	37	8	27	504
34	280	14	17	7	17	2	8	345
34A	193	23	58	1	18	4	15	312
35	339	25	58	0	23	6	17	468
36	428	6	61	0	37	1	17	550
37	381	36	95	2	36	8	33	591
38	378	37	63	1	43	11	31	564
39	359	37	26	1	43	14	31	511
40	82	300	24	10	42	14	56	528
41	394	27	43	3	29	7	26	529
42	177	77	26	1	20	1	15	317
42A	128	128	20	0	14	2	25	317
43	12	354	116	5	6	10	48	551
44	13	342	72	6	11	10	39	493
45	65	128	190	6	11	11	68	479
46	91	173	108	2	23	4	61	462
47	328	151	40	0	29	7	17	572
48	125	278	36	4	12	2	55	512
49	100	218	72	5	10	6	28	439
49A	18	225	86	7	14	8	46	404
50	45	88	186	7	6	7	28	367
51	333	4	9	0	14	1	7	368
51A	294	4	9	0	19	4	10	340
52	244	36	26	1	27	5	29	368
53	278	13	46	0	28	1	17	383
53A	350	9	8	1	26	3	7	404
54	62	307	120	4	15	11	55	574
55	205	25	138	0	24	5	58	455

Contd....

Polling Station Level Election Results

Winner, Runner-up and 3rd Party Position & Winning Margin According to Polling Stations in Alauli Assembly in Assembly Election (AE) under Khagaria Parliamentary Constituency in Bihar (2020)

Polling Station Number	Winner Party	Winner Votes (%)	Runner-up Party	Runner-up Votes (%)	Winning Margin Votes (%)	Third Party	Third Party Votes (%)	Other Votes (%)
55A	JD(U)	177 (43.28)	RJD	110 (26.89)	67 (16.39)	LJP	55 (13.45)	67 (16.38)
56	RJD	289 (79.61)	IND (RKS)	34 (9.37)	255 (70.24)	LJP	16 (4.41)	24 (6.61)
56A	RJD	311 (76.98)	JD(U)	34 (8.42)	277 (68.56)	IND (RKS)	24 (5.94)	35 (8.66)
57	RJD	238 (55.48)	LJP	91 (21.21)	147 (34.27)	JD(U)	42 (9.79)	58 (13.52)
58	JD(U)	166 (44.5)	RJD	116 (31.1)	50 (13.4)	LJP	26 (6.97)	65 (17.43)
58A	JD(U)	169 (50.75)	RJD	53 (15.92)	116 (34.83)	LJP	48 (14.41)	63 (18.92)
59	JD(U)	277 (80.99)	RJD	26 (7.6)	251 (73.39)	LJP	12 (3.51)	27 (7.89)
59A	JD(U)	187 (48.2)	RJD	133 (34.28)	54 (13.92)	IND (ND)	19 (4.9)	49 (12.63)
60	RJD	167 (52.02)	LJP	125 (38.94)	42 (13.08)	JD(U)	5 (1.56)	24 (7.48)
60A	RJD	119 (41.9)	LJP	61 (21.48)	58 (20.42)	JD(U)	49 (17.25)	55 (19.37)
61	LJP	174 (34.39)	JD(U)	159 (31.42)	15 (2.97)	RJD	107 (21.15)	66 (13.04)
62	JD(U)	360 (82.95)	IND (ND)	16 (3.69)	344 (79.26)	LJP	11 (2.53)	47 (10.83)
63	JD(U)	137 (39.03)	LJP	105 (29.91)	32 (9.12)	RJD	66 (18.8)	43 (12.25)
63A	LJP	127 (35.47)	JD(U)	102 (28.49)	25 (6.98)	RJD	86 (24.02)	43 (12.01)
64	JD(U)	121 (41.87)	RJD	97 (33.56)	24 (8.31)	LJP	41 (14.19)	30 (10.38)
64A	RJD	117 (36.56)	JD(U)	97 (30.31)	20 (6.25)	LJP	64 (20)	42 (13.13)
65	LJP	149 (36.79)	JD(U)	117 (28.89)	32 (7.9)	RJD	89 (21.98)	50 (12.35)
65A	LJP	147 (43.75)	JD(U)	103 (30.65)	44 (13.1)	RJD	40 (11.9)	46 (13.69)
66	JD(U)	330 (78.95)	RJD	45 (10.77)	285 (68.18)	IND (ND)	12 (2.87)	31 (7.42)
66A	RJD	160 (53.16)	JD(U)	98 (32.56)	62 (20.6)	IND (RKS)	11 (3.65)	32 (10.63)
67	LJP	284 (50.71)	JD(U)	135 (24.11)	149 (26.6)	RJD	42 (7.5)	99 (17.68)
67A	LJP	248 (44.29)	JD(U)	113 (20.18)	135 (24.11)	RJD	70 (12.5)	129 (23.04)
68	JD(U)	224 (71.11)	LJP	37 (11.75)	187 (59.36)	RJD	19 (6.03)	35 (11.11)
69	LJP	197 (64.38)	JD(U)	42 (13.73)	155 (50.65)	RJD	25 (8.17)	42 (13.73)
70	JD(U)	235 (40.66)	LJP	131 (22.66)	104 (18)	RJD	125 (21.63)	87 (15.05)
71	RJD	354 (74.68)	LJP	51 (10.76)	303 (63.92)	JD(U)	28 (5.91)	41 (8.65)
72	RJD	213 (48.08)	JD(U)	156 (35.21)	57 (12.87)	LJP	26 (5.87)	48 (10.84)
73	RJD	251 (47.72)	JD(U)	119 (22.62)	132 (25.1)	IND (RKS)	51 (9.7)	105 (19.96)
74	RJD	239 (46.32)	JD(U)	160 (31.01)	79 (15.31)	LJP	37 (7.17)	80 (15.5)
75	JD(U)	204 (58.79)	RJD	58 (16.71)	146 (42.08)	LJP	42 (12.1)	43 (12.39)
75A	JD(U)	146 (35.78)	RJD	107 (26.23)	39 (9.55)	LJP	60 (14.71)	95 (23.28)
76	RJD	285 (66.28)	IND (RKS)	41 (9.53)	244 (56.75)	JD(U)	27 (6.28)	77 (17.91)
76A	RJD	223 (57.03)	LJP	48 (12.28)	175 (44.75)	JD(U)	40 (10.23)	80 (20.46)
77	JD(U)	296 (52.39)	RJD	126 (22.3)	170 (30.09)	LJP	57 (10.09)	86 (15.22)
78	RJD	287 (61.85)	JD(U)	93 (20.04)	194 (41.81)	LJP	23 (4.96)	61 (13.15)

Contd....

Socio-Economic Amenities - Rural

Access to Education Facilities

Particulars	Number of Villages (% of Population)				
	Available	Not Available	If Not Available (Distance of Nearest Facility)		
			A	B	C
Govt. Primary School	61 (100)	0 (0)	0 (0)	0 (0)	0 (0)
Private Primary School	10 (22)	51 (78)	0 (0)	0 (0)	0 (0)
Govt. Middle School	51 (92)	10 (8)	5 (3)	3 (3)	2 (3)
Private Middle School	4 (9)	57 (91)	0 (0)	0 (0)	0 (0)
Govt. Secondary School	11 (29)	50 (71)	0 (0)	1 (1)	43 (60)
Private Secondary School	3 (6)	58 (94)	0 (0)	0 (0)	3 (4)
Govt. Senior Secondary School	4 (12)	57 (88)	11 (19)	13 (19)	28 (47)
Private Senior Secondary School	0 (0)	61 (100)	1 (0)	2 (3)	2 (1)
Govt. Arts and Science Degree College	2 (3)	59 (97)	2 (3)	8 (9)	43 (77)
Private Arts and Science Degree College	0 (0)	61 (100)	1 (2)	2 (3)	3 (3)
Govt. Engineering College	0 (0)	61 (100)	0 (0)	0 (0)	0 (0)
Private Engineering College	0 (0)	61 (100)	0 (0)	0 (0)	61 (100)
Govt. Medicine College	0 (0)	61 (100)	0 (0)	0 (0)	61 (100)
Private Medicine College	0 (0)	61 (100)	0 (0)	0 (0)	0 (0)
Govt. Management Institute	0 (0)	61 (100)	0 (0)	0 (0)	61 (100)
Private Management Institute	0 (0)	61 (100)	0 (0)	0 (0)	0 (0)
Govt. Polytechnic	0 (0)	61 (100)	0 (0)	0 (0)	60 (100)
Private Polytechnic	0 (0)	61 (100)	0 (0)	0 (0)	1 (0)
Govt. Vocational Training School/ITI	0 (0)	61 (100)	0 (0)	7 (7)	53 (93)
Private Vocational Training School/ITI	0 (0)	61 (100)	0 (0)	0 (0)	1 (0)
Govt. Non Formal Training Centre	0 (0)	61 (100)	0 (0)	8 (9)	48 (86)
Private Non Formal Training Centre	0 (0)	61 (100)	0 (0)	0 (0)	5 (6)
Govt. School For Disabled	1 (2)	60 (98)	0 (0)	8 (7)	52 (91)
Private School For Disabled	0 (0)	61 (100)	0 (0)	0 (0)	0 (0)
Government Others	0 (0)	61 (100)	1 (0)	2 (2)	8 (20)
Private Others	0 (0)	61 (100)	0 (0)	3 (6)	1 (3)

Note : Distance A : Less than 5 km; B : Between 5-10 km; C : 10+ km.; Source : Data Analysis is based on 2011 Census.

DISCLAIMER

The Terms of Use and Disclaimer of Datanet India Private Limited (hereinafter referred to as "Datanet") for use of this analysis report of **Alauli Assembly Constituency (Alauli Vidhan Sabha)** :-

1. **Assembly Factbook™** is a Registered Trade Mark owned by Datanet.
2. All the maps are sketched and graphical representation only and have not been drawn to the scale and also not to represent the actual geographical area or boundary of the unit.
3. The data for the aforesaid analysis is based on authentic sources and has been culled from the various publications of Census, CSO and NSSO for district and block level data, various central and state government departments, Central & State Elections Commissions and the concerned Returning Officers' releases, Electoral Rolls, Election results and allied publications, internal assessment, surveys, estimates and analysis. Therefore, certain adjustment of data at micro level may have been done to arrive closer to the macro data.
4. Data have been provided on an "As Is" and "As AVAILABLE" basis
5. The colours shown in the maps or diagram and charts of a particular party, alliance or AC are indicative and do not represent them.
6. This publication which includes maps, sheets, graphs and data would be the property under copyright of Datanet only. The user may use these for its internal study, analysis and research purposes. It's public display, re-selling or any commercial uses by the user are not allowed.
7. Datanet has taken due care and caution in compilation and processing of data and allied information, but does not guarantee the accuracy, adequacy or completeness of any information/analysis and will be not responsible for any errors or omissions or for the results obtained from the use of such information/analysis.
8. All the contents for the publication have been culled from various authentic sources and Datanet reasonably believes such sources to be reliable, but does not make any representations, express or implied as to the accuracy or fitness of use of such information. The information or contents of the information/analysis do not constitute advice and should not be relied upon in making (or refraining from making) any decision. Any reliance placed upon the information provided by Datanet is the sole responsibility and strictly at the user's risk.
9. In no event will Datanet be liable for any damages (including, without limitation, damages for loss of business projects, or loss of profits) arising in contract, tort or otherwise from the use of or inability to use any of its contents, or from any action taken (or refrained from being taken) as a result of using the analysis or any of its contents. Datanet its directors, owners, editors, officials, employees, distributor and agents or any associate will not be liable for any errors in the information contained or any consequences arising from the use of the contents of the provided information/analysis.
10. If any provision of these terms and conditions is held invalid or illegal or unenforceable for any reason by any court of competent jurisdiction, such provision shall be severed and the remainder of provisions of the terms and conditions shall continue in full force and effect as if the Term of Use had been executed with the invalid, illegal or unenforceable provision eliminated.
11. If there are any discrepancies in the information provided, please bring it to attention of Datanet for suitable rectification measures.

Buy Online This Complete Book At
Datanet India eBooks Store

www.indiastatpublications.com

or go directly at

[http://www.indiastatpublications.com/
Assembly_factbook/Bihar/Khagaria/Alauli](http://www.indiastatpublications.com/Assembly_factbook/Bihar/Khagaria/Alauli)

 **india**stat**elections**

ISBN : 978-93-5313-029-9

