



Bihar

# Assembly Factbook™

Hasanpur Assembly Constituency



Key Electoral Data of Hasanpur  
Assembly Constituency (Vidhan Sabha)

Bihar

# Assembly Factbook™

Hasanpur Assembly Constituency



Hasanpur Vidhan Sabha

## **Editor & Director**

Dr. R.K. Thukral

## **Research Editor**

Dr. Shafeeq Rahman

## **Compiled, Researched and Published by Datanet India Pvt. Ltd.**

D-100, 1st Floor,

Okhla Industrial Area, Phase-I,  
New Delhi- 110020.

Ph.: 91-11- 43580781-84

Email : support@indiastatpublications.com

Website : www.indiastatelections.com

## **Online Book Store :**

www.indiastatpublications.com

**Report No. :** AFB/BR-140-0125

**ISBN :** 978-93-5313-090-9

**First Edition :** January, 2018

**Eighth Updated Edition :** January, 2025

**Price :** Rs. 11500/-

US\$ 310

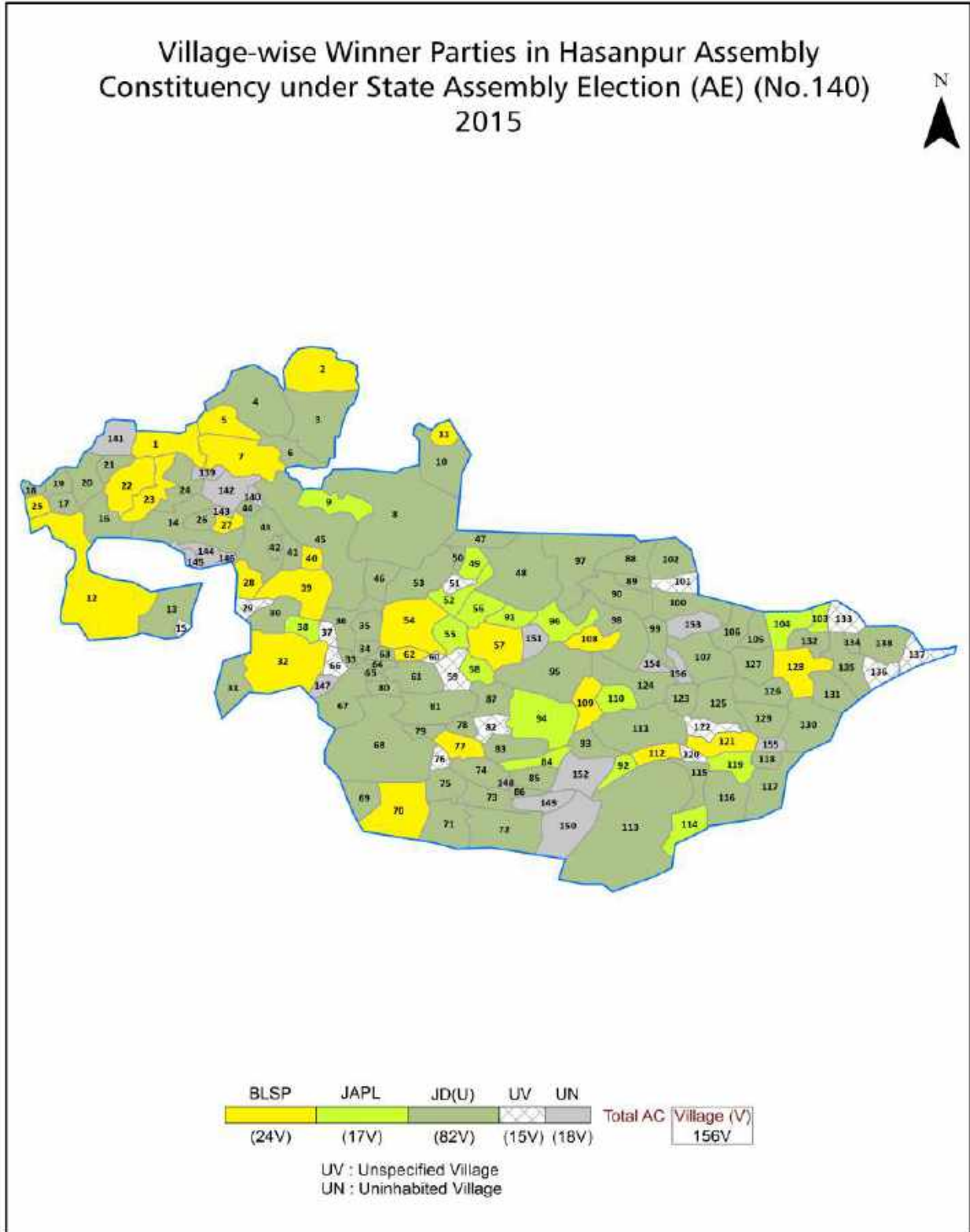
**© Datanet India Pvt. Ltd.**

All rights reserved. No part of this book may be reproduced, stored in a retrieval system or transmitted in any form or by any means, mechanical photocopying, photographing, scanning, recording or otherwise without the prior written permission of the publisher. Please refer to Disclaimer at page no. 239 for the use of this publication.

Printed in India

No.	Particulars	Page No.
	<b>Introduction</b>	
1	Assembly Constituency - (Vidhan Sabha) at a Glance   Features of Assembly as per Delimitation Commission of India (2008)	1-2
	<b>Location and Political Maps</b>	
2	Location Map   Boundaries of Assembly Constituency - (Vidhan Sabha in District   Boundaries of Assembly Constituency under Parliamentary Constituency - (Lok Sabha)   Village-wise Winner Parties- 2024, 2020, 2019, 2015, 2014, 2010 and 2009	3-11
	<b>Administrative Setup (2011)</b>	
3	District   Sub-district   Towns   Villages   Inhabited Villages   Uninhabited Villages   Village Panchayat   Intermediate Panchayat	12-19
	<b>Demographics (2011)</b>	
4	Population   Households   Rural/Urban Population   Villages by Population Size   Sex Ratio (Total & 0-6 Years)   Religious Population   Social Population   Literacy Rate	20-21
	<b>Electoral Features</b>	
5	Important Dates of Last Elections Held   Electors by Gender   Service Electors   Voters   Voters Turnout   Polling Stations & Average Number of Electors per Polling Station   Electors by Age Group   Present Elected Representatives	22-27
	<b>Historical Summary Election Results</b>	
6	Vote Share of Major Parties   Winning Margin (Number & Percentage   Polarity of Parties   Summary Result of Assembly Segment of Parliamentary Elections 2024, 2019, 2014, 2009, 2004 and 1999   Summary Result of Assembly Elections 2020, 2015, 2010, 2005 (Oct), 2005 (Feb), 2000, 1995, 1990, 1985, 1980, 1977, 1972, 1969 and 1967	28-50
	<b>Polling Station Level Election Results</b>	
7	Name and Number of Polling Station 2024, 2020, 2019, 2015, 2014, 2010 and 2009   Polling Station-wise Electors, Voters & Voters Turnout 2024, 2020, 2019, 2015, 2014, 2010 and 2009   Polling Station wise Elections Results 2024, 2020, 2019, 2015, 2014, 2010 and 2009	51-218
	<b>Share of Assembly Constituency</b>	
8	Share of Assembly Constituency - (Vidhan Sabha) in State, District and Parliamentary Constituency - (Lok Sabha)	219
	<b>Socio-Economic Amenities (2011)</b>	
9	Access to Administrative Units   Agricultural, Manufacturing and Industrial Commodities   Demographic Indicators   Education   Health & Manpower   Drinking Water Supply   Sanitation   Entertainment and Recreations Infrastructure   Power   Food Allocation Distribution and Marketing of Agriculture Commodities Infrastructure   Transport and Road Infrastructure   Communication   Banking and Financial Services   Land Use   Irrigation Source	221-235
10	<b>Abbreviation &amp; Sources</b>	236-238
11	<b>Disclaimer</b>	239

Location & Political Map



## Administrative Setup

### List of Village Panchayat & Intermediate Panchayat (Block) Name - 2011

Village Name	Village Panchayat Name	Intermediate Panchayat Name
Agraul	Salepur	Singhia
Ahilwara	Ahilwar	Hasanpur
Atapur	Nakuni	Hasanpur
Aura	Aura	Hasanpur
Baida	Ahilwar	Hasanpur
Bajos Sarakat	Jagmohra	Bithan
Balbhadarpur	Deodha	Hasanpur
Baliar	Paridah	Hasanpur
Banbhaura	Balsandi	Bithan
Barahi	Pusaho	Bithan
Bardauni	Sohma	Bithan
Bargaon	Bargaon	Hasanpur
Basatpur	Phulahra	Hasanpur
Batardiha	Ujan	Bithan
Batardiha	Ujan	Bithan
Bela Chauri	Ujan	Bithan
Belahi	Jagmohra	Bithan
Belaun	Paridah	Hasanpur
Belaun	Jagmohra	Bithan
Belsandi	Balsandi	Bithan
Bhagaut	Nakuni	Hasanpur
Bharson	Kundal-2	Singhia
Bharwara	Paroriya	Hasanpur
Bhatgawan	Sankarpur	Hasanpur
Bhatgawan	Salha Chandan	Bithan
Bhatwan	Bhatwan	Hasanpur
Bhikhnaulia	Sakhawa	Bithan
Bhirar	Salepur	Singhia
Bhorwari Khurd Dath	Paroriya	Hasanpur

Contd....

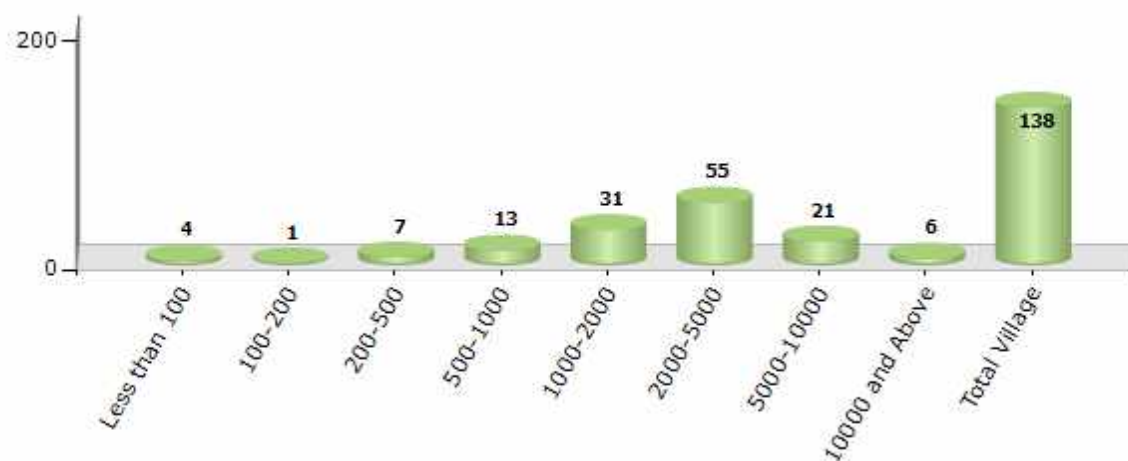


## Demographics

### Number of Villages by Population Size - 2011

Less than 100	100-200	200-500	500-1000	1000-2000	2000-5000	5000-10000	10000 and Above	Total Village
4	1	7	13	31	55	21	6	138

Number of Villages by Population Size - 2011

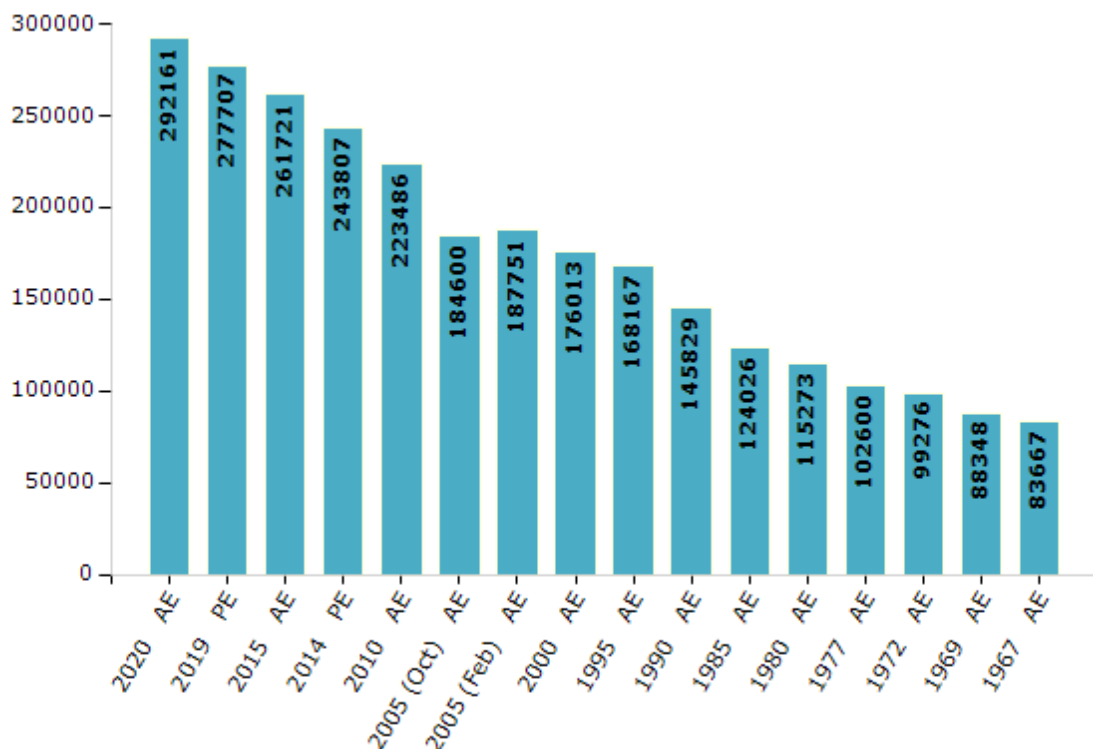


## Electoral Features

### Electors by Male & Female

Year	Male	Female	Others	Total	Year	Male	Female	Others	Total
2020 AE	154613	137540	8	292161	1995 AE	87477	80690	-	168167
2019 PE	146600	131106	1	277707	1990 AE	76280	69549	-	145829
2015 AE	138962	122750	9	261721	1985 AE	65303	58723	-	124026
2014 PE	129612	114191	4	243807	1980 AE	60680	54593	-	115273
2010 AE	118583	104903	0	223486	1977 AE	53316	49284	-	102600
2009 PE	-	-	-	-	1972 AE	50448	48828	-	99276
2005 (Oct) AE	98008	86592	-	184600	1969 AE	42694	45654	-	88348
2005 (Feb) AE	99689	88062	-	187751	1967 AE	-	-	-	83667
2004 PE	-	-	-	-	1962 AE	-	-	-	-
2000 AE	94069	81944	-	176013	1957 AE	-	-	-	-
1999 PE	-	-	-	-	1952 AE	-	-	-	-

Number of Electors



Note : AE : Assembly Election, PE : Assembly Segment of Parliamentary Election

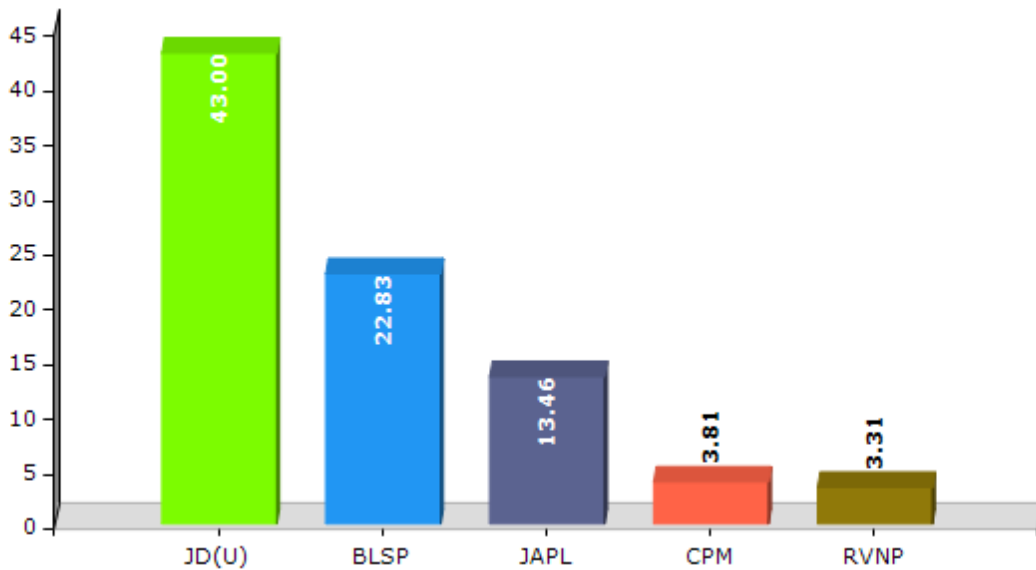


## Historical Summary Election Results

### Summary Result of Assembly Election - 2015

Candidate Name	Party	Votes	Votes %
Raj Kumar Ray	JD(U)	63094	43
Vinod Choudhary	BLSP	33494	22.83
Sunil Kumar Pushpam	JAPL	19756	13.46
Gangadhar Jha	CPM	5589	3.81
Jitendra Kumar Yadav	RVNP	4850	3.31
Sudin Yadav	AVIRP	3881	2.64
Bindeshwari Prasad Sahni	SKLP	2231	1.52
Prayag Chandra Mukhia	CPI	2211	1.51
Manoranjan Rai	IND	1444	0.98
Ranjan Kumar	IND	1402	0.96
Pravin Kumar	BSP	1319	0.9
	NOTA	7471	5.09

Votes Percentage of Top Parties - 2015



## Polling Station Level Election Results

### Number and Name of Polling Stations (PS) (2020)

Number of Polling Stations	Name of Polling Stations	Number of Polling Stations	Name of Polling Stations
1	Prathamik Vidyalay Bishanupur Diha Kanya Daya Bhag	17A	Uacch Vidyalay Lagama Poorbi Bhag
2	Prathamik Vidyalay Bishanupur Diha Kanya Baya Bhag	18	Uacch Vidyalay Lagama Paschim Bhag
3	Ambedkar Bhavan Bishnupur Diha	18A	Uacch Vidyalay Lagama Paschim Bhag
4	Madhya Vidyalay Bishnupur Diha Daya Bhag	19	Prathamik Vidyalay, Jahangirpur Uttar Bhag
5	Madhya Vidyalay Bishnupur Diha Baya Bhag	20	Samudaik Bhawan Jahangirpur
6	Prathamik Vidyalay Sonsa Daya Bhag	21	Anganbari Kendra Sankhya 12 Lagma
7	Prathamik Vidyalay Sonsa Baya Bhag	22	Utaktamit Madhya Vidyalay, Behat Daya Bhag
8	Utaktamit Madhya Vidyalay, Karhi Daya Bhag	23	Utaktamit Madhya Vidyalay, Behat Baya Bhag
9	Utaktamit Madhya Vidyalay, Karhi Baya Bhag	24	Madhya Vidyalay, Kundal Uttar Bhag
10	Utaktamit Madhya Vidyalay, Salepur Baya Bhag	25	Madhya Vidyalay, Kundal Dakshin Bhag
10A	Utaktamit Madhya Vidyalay, Salepur Baya Bhag	26	Utaktamit Madhya Vidyalay Madhepur Daya Bhag
11	Utaktamit Madhya Vidyalay Salepur Daya Bhag	27	Utaktamit Madhya Vidyalay Madhepur Baya Bhag
12	Prathamik Vidyalay, Musepur Uttar Bhag	28	Prathamik Vidyalay, Mamurpur Baya Bhag
12A	Prathamik Vidyalay, Musepur Uttar Bhag	28A	Prathamik Vidyalay, Mamurpur Baya Bhag
13	Prathamik Vidyalay, Musepur Dakshin Bhag	29	Utaktamit Madhya Vidyalay, Chakka Baya Bhag
13A	Prathamik Vidyalay, Musepur Dakshin Bhag	29A	Utaktamit Madhya Vidyalay, Chakka Baya Bhag
14	Utaktamit Madhya Vidyalay, Agraul Daya Bhag	30	Utaktamit Madhya Vidyalay, Basua Daya Bhag
15	Utaktamit Madhya Vidyalay, Agraul Baya Bhag	31	Utaktamit Madhya Vidyalay Basua Baya Bhag
16	Utaktamit Madhya Vidyalay, Bhirrar Paschim Bhag	32	Prathamik Vidyalay, Rajghat Baya Bhag
16A	Utaktamit Madhya Vidyalay, Bhirrar Paschim Bhag	32A	Prathamik Vidyalay, Rajghat Baya Bhag
17	Uacch Vidyalay Lagama Poorbi Bhag	33	Utaktamit Madhya Vidyalay, Nimmi Madhya Bhag

Contd....

## Polling Station Level Election Results

### Polling Station-wise Votes Secured by Overall Top Five Parties in Hasanpur Assembly in Assembly Election (AE) under Khagaria Parliamentary Constituency in Bihar (2020)

Number of Polling Station	Winner - Tej Pratap Yadav (RJD)	Runner-up - Raj Kumar Ray (JD(U))	3rd - Arjun Prasad Yadav (JAPL)	4th - Manish Kumar (LJP)	5th - Virendra Yadav (RSWD)	NOTA	Other	Total Votes Secured
29	129	180	26	3	8	13	17	376
29A	181	126	4	8	9	9	9	346
30	368	59	27	22	3	11	9	499
31	287	41	10	89	4	9	12	452
32	66	164	104	6	7	15	25	387
32A	91	157	83	4	6	13	13	367
33	313	16	47	8	1	14	7	406
33A	100	191	46	11	14	22	29	413
34	143	99	89	45	11	22	26	435
34A	348	26	17	4	1	10	2	408
35	115	183	4	22	11	4	9	348
35A	215	38	5	44	8	3	7	320
36	275	180	10	8	7	14	16	510
37	84	222	6	87	6	7	41	453
38	178	63	1	31	1	6	4	284
39	396	35	3	3	3	10	5	455
39A	298	86	7	4	5	5	24	429
40	231	80	10	73	7	13	6	420
40A	336	95	8	14	2	10	5	470
41	375	31	10	33	7	16	12	484
42	28	105	6	41	9	7	7	203
43	529	82	12	23	2	11	3	662
44	177	172	3	14	7	25	10	408
44A	279	56	1	12	2	14	3	367
45	86	52	1	192	9	7	4	351
46	327	35	2	2	1	7	1	375
46A	266	58	8	8	1	1	2	344
47	493	52	7	4	0	9	5	570
48	435	38	12	4	4	2	6	501
48A	412	57	4	6	2	14	11	506
49	108	104	0	67	0	4	6	289
49A	137	93	10	39	6	2	8	295
50	46	147	11	48	3	14	15	284
50A	136	88	5	31	3	1	4	268
51	184	85	23	27	3	4	4	330

Contd....

**Polling Station Level Election Results**

**Winner, Runner-up and 3rd Party Position & Winning Margin According to Polling Stations in Hasanpur Assembly in Assembly Election (AE) under Khagaria Parliamentary Constituency in Bihar (2020)**

Polling Station Number	Winner Party	Winner Votes (%)	Runner-up Party	Runner-up Votes (%)	Winning Margin Votes (%)	Third Party	Third Party Votes (%)	Other Votes (%)
51A	RJD	242 (91.67)	LJP	7 (2.65)	235 (89.02)	JD(U)	6 (2.27)	9 (3.41)
52	JD(U)	134 (55.6)	RJD	38 (15.77)	96 (39.83)	JAPL	37 (15.35)	32 (13.28)
52A	JD(U)	161 (53.31)	RJD	85 (28.15)	76 (25.16)	LJP	24 (7.95)	32 (10.6)
53	JD(U)	158 (45.4)	LJP	75 (21.55)	83 (23.85)	RJD	55 (15.8)	60 (17.24)
53A	JD(U)	154 (40.42)	LJP	97 (25.46)	57 (14.96)	RJD	72 (18.9)	58 (15.22)
54	RJD	142 (45.51)	JD(U)	85 (27.24)	57 (18.27)	LJP	34 (10.9)	51 (16.35)
54A	RJD	115 (38.33)	JD(U)	107 (35.67)	8 (2.66)	LJP	24 (8)	54 (18)
55	RJD	158 (46.75)	JD(U)	109 (32.25)	49 (14.5)	LJP	33 (9.76)	38 (11.24)
55A	JD(U)	175 (52.4)	LJP	77 (23.05)	98 (29.35)	RJD	48 (14.37)	34 (10.18)
56	RJD	305 (90.77)	LJP	12 (3.57)	293 (87.2)	JD(U)	11 (3.27)	8 (2.38)
56A	RJD	166 (62.64)	JD(U)	64 (24.15)	102 (38.49)	JAPL	17 (6.42)	18 (6.79)
57	RJD	257 (59.22)	JD(U)	129 (29.72)	128 (29.5)	JAPL	14 (3.23)	34 (7.83)
58	RJD	338 (53.82)	JD(U)	118 (18.79)	220 (35.03)	LJP	114 (18.15)	58 (9.24)
59	JD(U)	136 (48.57)	RJD	67 (23.93)	69 (24.64)	LJP	28 (10)	49 (17.5)
59A	RJD	137 (47.4)	JD(U)	109 (37.72)	28 (9.68)	JAPL	19 (6.57)	24 (8.3)
60	LJP	237 (40.37)	RJD	145 (24.7)	92 (15.67)	JD(U)	130 (22.15)	75 (12.78)
61	JD(U)	161 (52.27)	RJD	70 (22.73)	91 (29.54)	LJP	34 (11.04)	43 (13.96)
61A	JD(U)	147 (56.98)	RJD	62 (24.03)	85 (32.95)	LJP	18 (6.98)	31 (12.02)
62	JD(U)	222 (52.36)	RJD	96 (22.64)	126 (29.72)	LJP	55 (12.97)	51 (12.03)
63	JD(U)	196 (51.31)	RJD	139 (36.39)	57 (14.92)	JAPL	10 (2.62)	37 (9.69)
63A	RJD	186 (58.68)	JD(U)	102 (32.18)	84 (26.5)	LJP	14 (4.42)	15 (4.73)
64	JD(U)	284 (53.89)	RJD	168 (31.88)	116 (22.01)	JAPL	23 (4.36)	52 (9.87)
65	JD(U)	137 (54.15)	RJD	74 (29.25)	63 (24.9)	RSTJNVKSP	7 (2.77)	35 (13.83)
65A	JD(U)	149 (51.03)	RJD	84 (28.77)	65 (22.26)	RSWD	14 (4.79)	45 (15.41)
66	JD(U)	179 (38.49)	RJD	178 (38.28)	1 (0.21)	LJP	61 (13.12)	47 (10.11)
66A	JD(U)	165 (39.47)	LJP	88 (21.05)	77 (18.42)	RJD	86 (20.57)	79 (18.9)
67	RJD	232 (44.62)	JD(U)	131 (25.19)	101 (19.43)	JAPL	68 (13.08)	89 (17.12)
68	JD(U)	152 (44.44)	RJD	108 (31.58)	44 (12.86)	JAPL	28 (8.19)	54 (15.79)
68A	RJD	146 (46.5)	JD(U)	87 (27.71)	59 (18.79)	LJP	52 (16.56)	29 (9.24)
69	JD(U)	211 (54.38)	RJD	124 (31.96)	87 (22.42)	LJP	13 (3.35)	40 (10.31)
69A	JD(U)	143 (43.87)	RJD	129 (39.57)	14 (4.3)	JAPL	26 (7.98)	28 (8.59)
70	RJD	213 (79.18)	JD(U)	31 (11.52)	182 (67.66)	JAPL	9 (3.35)	16 (5.95)
70A	JD(U)	158 (46.75)	RJD	141 (41.72)	17 (5.03)	JAPL	17 (5.03)	22 (6.51)
71	JD(U)	216 (58.38)	RJD	102 (27.57)	114 (30.81)	JAPL	13 (3.51)	39 (10.54)
71A	RJD	211 (48.51)	JD(U)	161 (37.01)	50 (11.5)	JAPL	13 (2.99)	50 (11.49)

Contd....

**Socio-Economic Amenities - Rural**

**Access to Education Facilities**

Particulars	Number of Villages (% of Population)				
	Available	Not Available	If Not Available (Distance of Nearest Facility)		
			A	B	C
Govt. Primary School	131 (99)	7 (1)	6 (1)	0 (0)	0 (0)
Private Primary School	20 (27)	118 (73)	0 (0)	0 (0)	0 (0)
Govt. Middle School	77 (75)	61 (25)	58 (24)	3 (1)	0 (0)
Private Middle School	3 (3)	135 (97)	0 (0)	0 (0)	0 (0)
Govt. Secondary School	12 (17)	126 (83)	67 (38)	57 (41)	1 (1)
Private Secondary School	3 (6)	135 (94)	0 (0)	0 (0)	0 (0)
Govt. Senior Secondary School	2 (5)	136 (95)	21 (14)	57 (43)	52 (35)
Private Senior Secondary School	0 (0)	138 (100)	1 (1)	4 (3)	1 (0)
Govt. Arts and Science Degree College	3 (6)	135 (94)	4 (2)	8 (9)	122 (83)
Private Arts and Science Degree College	2 (4)	136 (96)	0 (0)	0 (0)	0 (0)
Govt. Engineering College	0 (0)	138 (100)	0 (0)	0 (0)	0 (0)
Private Engineering College	0 (0)	138 (100)	0 (0)	0 (0)	138 (100)
Govt. Medicine College	0 (0)	138 (100)	0 (0)	0 (0)	138 (100)
Private Medicine College	0 (0)	138 (100)	0 (0)	0 (0)	0 (0)
Govt. Management Institute	0 (0)	138 (100)	0 (0)	0 (0)	138 (100)
Private Management Institute	0 (0)	138 (100)	0 (0)	0 (0)	0 (0)
Govt. Polytechnic	0 (0)	138 (100)	0 (0)	0 (0)	138 (100)
Private Polytechnic	0 (0)	138 (100)	0 (0)	0 (0)	0 (0)
Govt. Vocational Training School/ITI	0 (0)	138 (100)	0 (0)	1 (1)	136 (97)
Private Vocational Training School/ITI	0 (0)	138 (100)	0 (0)	0 (0)	1 (2)
Govt. Non Formal Training Centre	0 (0)	138 (100)	0 (0)	0 (0)	37 (32)
Private Non Formal Training Centre	0 (0)	138 (100)	0 (0)	0 (0)	101 (68)
Govt. School For Disabled	0 (0)	138 (100)	0 (0)	0 (0)	138 (100)
Private School For Disabled	0 (0)	138 (100)	0 (0)	0 (0)	0 (0)
Government Others	1 (0)	137 (100)	0 (0)	0 (0)	4 (9)
Private Others	0 (0)	138 (100)	0 (0)	0 (0)	0 (0)

Note : Distance A : Less than 5 km; B : Between 5-10 km; C : 10+ km.; Source : Data Analysis is based on 2011 Census.

## DISCLAIMER

The Terms of Use and Disclaimer of Datanet India Private Limited (hereinafter referred to as "Datanet") for use of this analysis report of **Hasanpur Assembly Constituency (Hasanpur Vidhan Sabha)** :-

1. **Assembly Factbook™** is a Registered Trade Mark owned by Datanet.
2. All the maps are sketched and graphical representation only and have not been drawn to the scale and also not to represent the actual geographical area or boundary of the unit.
3. The data for the aforesaid analysis is based on authentic sources and has been culled from the various publications of Census, CSO and NSSO for district and block level data, various central and state government departments, Central & State Elections Commissions and the concerned Returning Officers' releases, Electoral Rolls, Election results and allied publications, internal assessment, surveys, estimates and analysis. Therefore, certain adjustment of data at micro level may have been done to arrive closer to the macro data.
4. Data have been provided on an "As Is" and "As AVAILABLE" basis
5. The colours shown in the maps or diagram and charts of a particular party, alliance or AC are indicative and do not represent them.
6. This publication which includes maps, sheets, graphs and data would be the property under copyright of Datanet only. The user may use these for its internal study, analysis and research purposes. It's public display, re-selling or any commercial uses by the user are not allowed.
7. Datanet has taken due care and caution in compilation and processing of data and allied information, but does not guarantee the accuracy, adequacy or completeness of any information/analysis and will be not responsible for any errors or omissions or for the results obtained from the use of such information/analysis.
8. All the contents for the publication have been culled from various authentic sources and Datanet reasonably believes such sources to be reliable, but does not make any representations, express or implied as to the accuracy or fitness of use of such information. The information or contents of the information/analysis do not constitute advice and should not be relied upon in making (or refraining from making) any decision. Any reliance placed upon the information provided by Datanet is the sole responsibility and strictly at the user's risk.
9. In no event will Datanet be liable for any damages (including, without limitation, damages for loss of business projects, or loss of profits) arising in contract, tort or otherwise from the use of or inability to use any of its contents, or from any action taken (or refrained from being taken) as a result of using the analysis or any of its contents. Datanet its directors, owners, editors, officials, employees, distributor and agents or any associate will not be liable for any errors in the information contained or any consequences arising from the use of the contents of the provided information/analysis.
10. If any provision of these terms and conditions is held invalid or illegal or unenforceable for any reason by any court of competent jurisdiction, such provision shall be severed and the remainder of provisions of the terms and conditions shall continue in full force and effect as if the Term of Use had been executed with the invalid, illegal or unenforceable provision eliminated.
11. If there are any discrepancies in the information provided, please bring it to attention of Datanet for suitable rectification measures.

**Buy Online This Complete Book At  
Datanet India eBooks Store**

[www.indiastatpublications.com](http://www.indiastatpublications.com)

or go directly at

[http://www.indiastatpublications.com/  
Assembly\\_factbook/Bihar/Khagaria/ Hasanpur](http://www.indiastatpublications.com/Assembly_factbook/Bihar/Khagaria/Hasanpur)



 **india**stat**elections**

ISBN : 978-93-5313-090-9

