



Bihar

Assembly Factbook™

Parbatta Assembly Constituency



Key Electoral Data of Parbatta
Assembly Constituency (Vidhan Sabha)

Bihar

Assembly Factbook™

Parbatta Assembly Constituency



Parbatta Vidhan Sabha

Editor & Director

Dr. R.K. Thukral

Research Editor

Dr. Shafeeq Rahman

Compiled, Researched and Published by Datanet India Pvt. Ltd.

D-100, 1st Floor,

Okhla Industrial Area, Phase-I,
New Delhi- 110020.

Ph.: 91-11- 43580781-84

Email : support@indiastatpublications.com

Website : www.indiastatelections.com

Online Book Store :

www.indiastatpublications.com

Report No. : AFB/BR-151-0125

ISBN : 978-93-5313-154-8

First Edition : January, 2018

Eighth Updated Edition : January, 2025

Price : Rs. 11500/-

US\$ 310

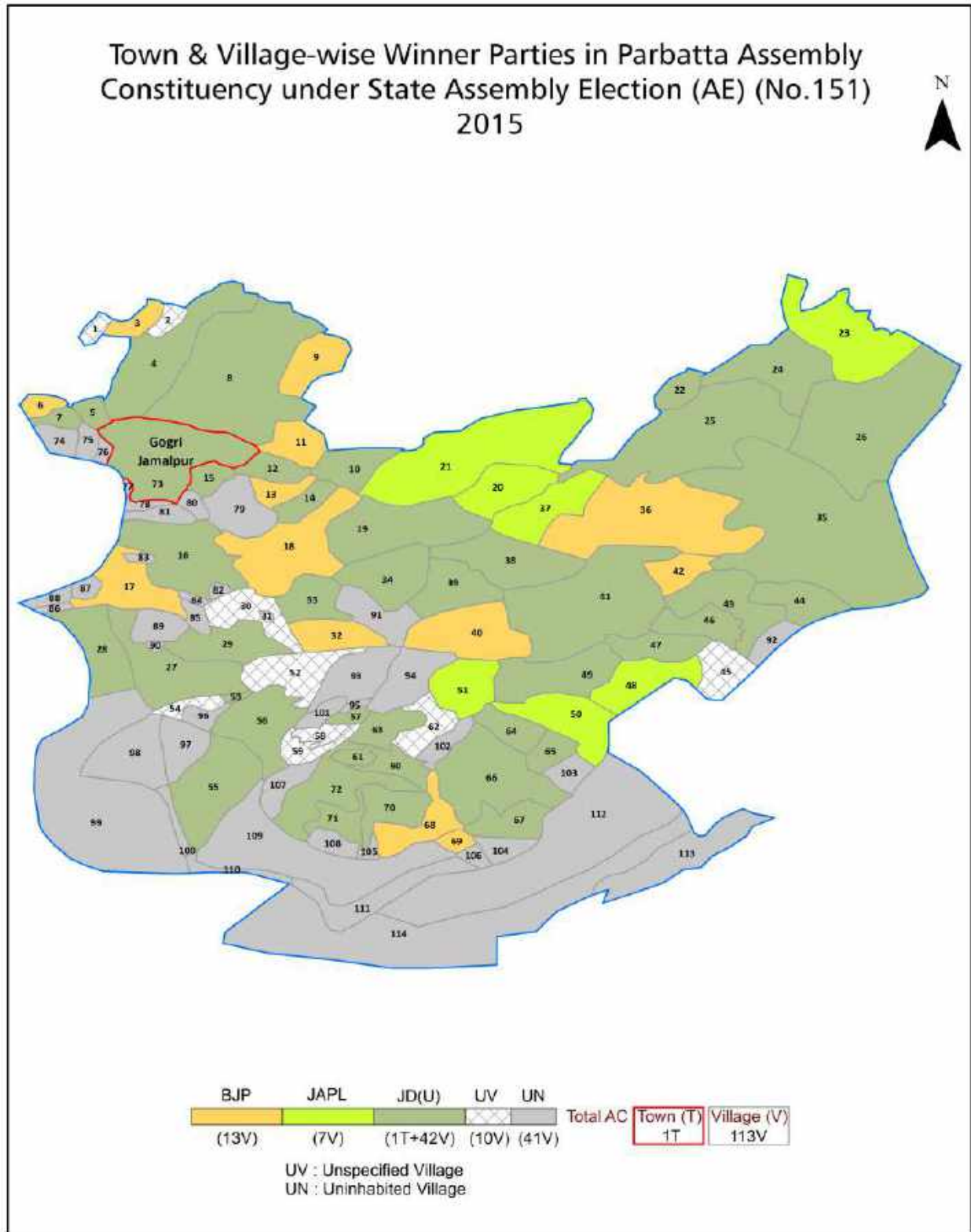
© Datanet India Pvt. Ltd.

All rights reserved. No part of this book may be reproduced, stored in a retrieval system or transmitted in any form or by any means, mechanical photocopying, photographing, scanning, recording or otherwise without the prior written permission of the publisher. Please refer to Disclaimer at page no. 247 for the use of this publication.

Printed in India

No.	Particulars	Page No.
	Introduction	
1	Assembly Constituency - (Vidhan Sabha) at a Glance Features of Assembly as per Delimitation Commission of India (2008)	1-2
	Location and Political Maps	
2	Location Map Boundaries of Assembly Constituency - (Vidhan Sabha) in District Boundaries of Assembly Constituency under Parliamentary Constituency - (Lok Sabha) Town & Village-wise Winner Parties- 2024, 2020, 2019, 2015, 2014, 2010 and 2009	3-11
	Administrative Setup (2011)	
3	District Sub-district Towns Villages Inhabited Villages Uninhabited Villages Village Panchayat Intermediate Panchayat	12-16
	Demographics (2011)	
4	Population Households Rural/Urban Population Towns and Villages by Population Size Sex Ratio (Total & 0-6 Years) Religious Population Social Population Literacy Rate	17-18
	Electoral Features	
5	Important Dates of Last Elections Held Electors by Gender Service Electors Voters Voters Turnout Polling Stations & Average Number of Electors per Polling Station Electors by Age Group Present Elected Representatives	19-24
	Historical Summary Election Results	
6	Vote Share of Major Parties Winning Margin (Number & Percentage) Polarity of Parties Summary Result of Assembly Segment of Parliamentary Elections 2024, 2019, 2014, 2009, 2004 and 1999 Summary Result of Assembly Elections 2020, 2015, 2010, 2005 (Oct), 2005 (Feb), 2000, 1995, 1990, 1985, 1980, 1977, 1972, 1969, 1967, 1962, 1957 and 1952	25-50
	Polling Station Level Election Results	
7	Name and Number of Polling Station 2024, 2020, 2019, 2015, 2014, 2010 and 2009 Polling Station-wise Electors, Voters & Voters Turnout 2024, 2020, 2019, 2015, 2014, 2010 and 2009 Polling Station wise Elections Results 2024, 2020, 2019, 2015, 2014, 2010 and 2009	51-226
	Share of Assembly Constituency	
8	Share of Assembly Constituency - (Vidhan Sabha) in State, District and Parliamentary Constituency - (Lok Sabha)	227
	Socio-Economic Amenities (2011)	
9	Access to Administrative Units Agricultural, Manufacturing and Industrial Commodities Demographic Indicators Education Health & Manpower Drinking Water Supply Sanitation Entertainment and Recreations Infrastructure Power Food Allocation Distribution and Marketing of Agriculture Commodities Infrastructure Transport and Road Infrastructure Communication Banking and Financial Services Land Use Irrigation Source	229-243
10	Abbreviation & Sources	244-246
11	Disclaimer	247

Location & Political Map



Administrative Setup

List of Village Panchayat & Intermediate Panchayat (Block) Name - 2011

Village Name	Village Panchayat Name	Intermediate Panchayat Name
Araria	Devri	Parbatta
Baisa	Baisa	Parbatta
Balha	Kabela	Parbatta
Basudeopur	Basudeopur	Gogri
Bharson	Bharso	Parbatta
Bhatkhar	Saudh Daxini	Parbatta
Bhimri	Paikant	Gogri
Birbas	Koyla	Gogri
Bundehra	Pipra Latif	Parbatta
Chakki Bharkal	Govindpur	Parbatta
Dariapur Bhelwa	Dariapur Bhelwa	Parbatta
Deori	Devri	Parbatta
Deotha	Devtha	Gogri
Fatehpur	Mushkipur, Rampur	Gogri
Gaura	Bharso	Parbatta
Gobindpur	Madarpur	Gogri
Gobindpur	Govindpur	Parbatta
Gochhari	Gauchhari	Gogri
Gogri	Gogri	Gogri
Harinmar	Lagar	Parbatta
Himapur urf Lagar	Lagar	Parbatta
Imadpur	Gogri	Gogri
Inglish Timapur	Lagar	Parbatta
Itahri	Itahari	Gogri
Jamalpur	Uttari Jamalpur	Gogri
Jan Mohammad	Madarpur	Gogri
Jhajhra	Mahaddipur	Parbatta
Kabaila	Kabela	Parbatta
Kairia	Saudh Daxini	Parbatta

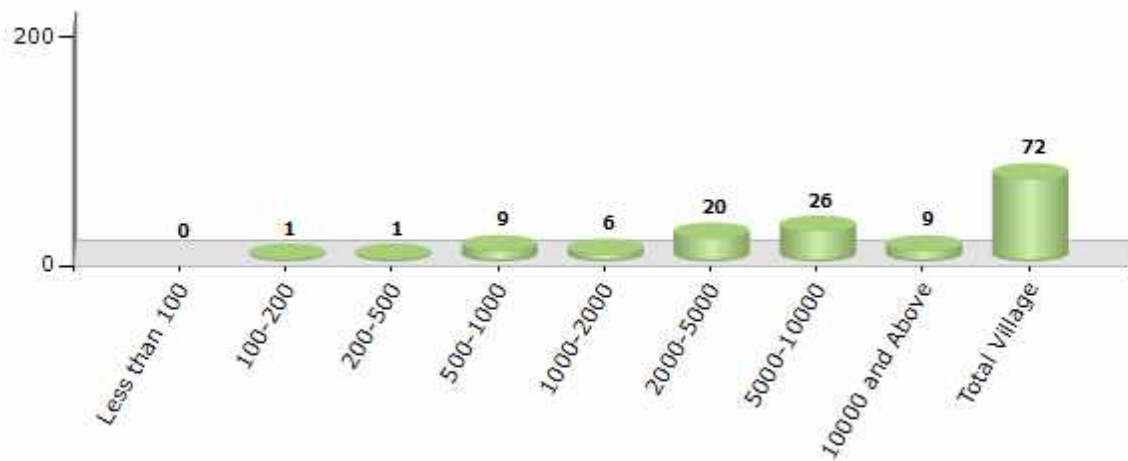
Contd....

Demographics

Number of Villages by Population Size - 2011

Less than 100	100-200	200-500	500-1000	1000-2000	2000-5000	5000-10000	10000 and Above	Total Village
0	1	1	9	6	20	26	9	72

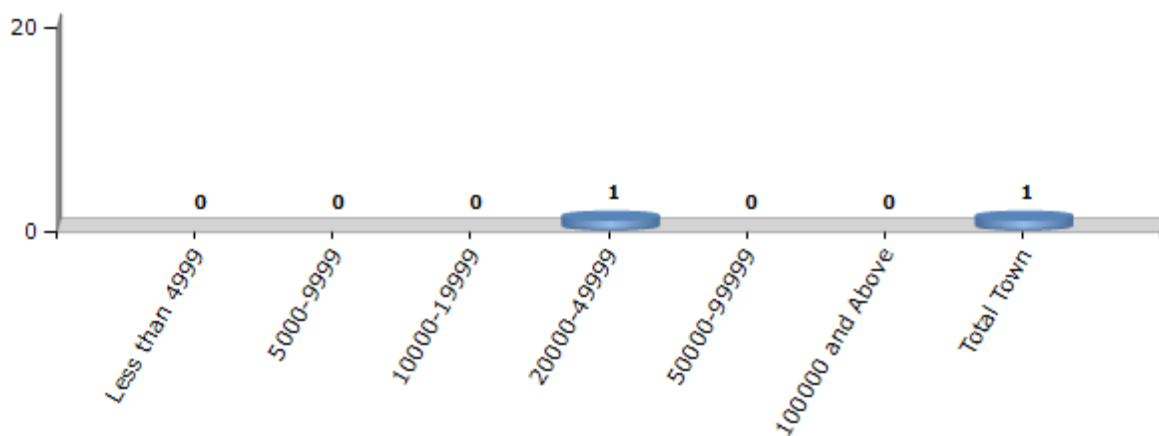
Number of Villages by Population Size - 2011



Number of Towns by Population Size - 2011

Less than 4999	5000-9999	10000-19999	20000-49999	50000-99999	100000 and Above	Total Town
0	0	0	1	0	0	1

Number of Towns by Population Size - 2011

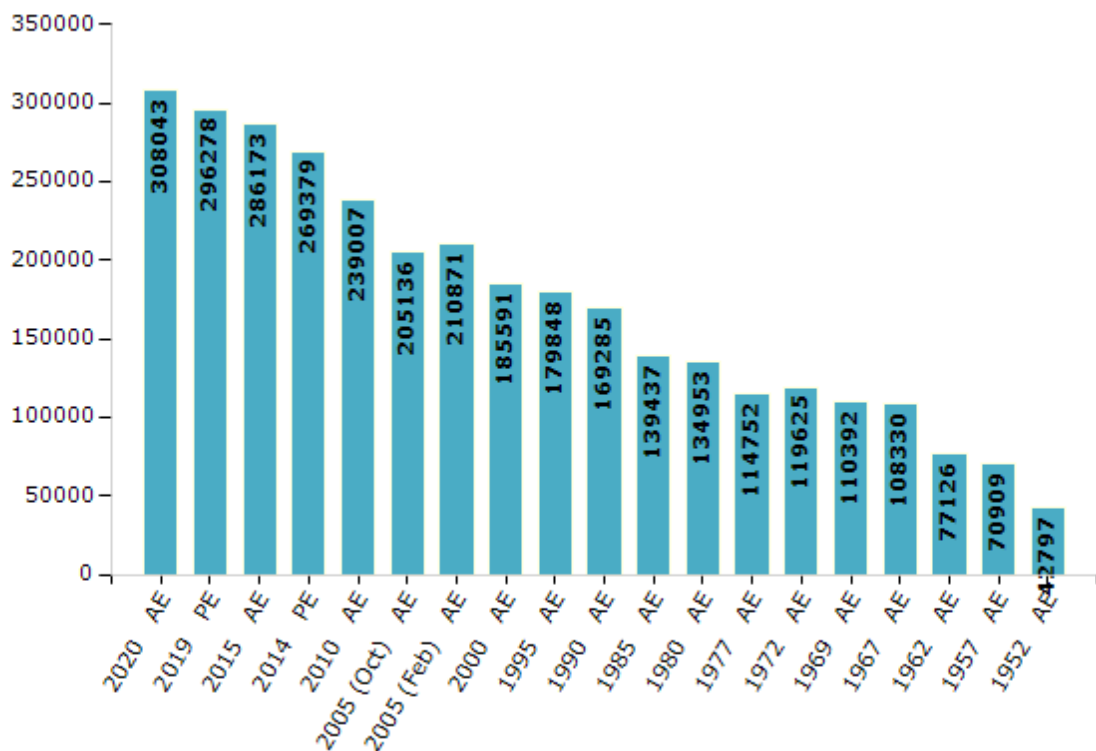


Electoral Features

Electors by Male & Female

Year	Male	Female	Others	Total	Year	Male	Female	Others	Total
2020 AE	162123	145914	6	308043	1995 AE	95154	84694	-	179848
2019 PE	158472	137803	3	296278	1990 AE	89129	80156	-	169285
2015 AE	153280	132890	3	286173	1985 AE	72489	66948	-	139437
2014 PE	145666	123710	3	269379	1980 AE	70720	64233	-	134953
2010 AE	128374	110633	0	239007	1977 AE	59676	55076	-	114752
2009 PE	-	-	-	-	1972 AE	60253	59372	-	119625
2005 (Oct) AE	109604	95532	-	205136	1969 AE	54570	55822	-	110392
2005 (Feb) AE	112751	98120	-	210871	1967 AE	-	-	-	108330
2004 PE	-	-	-	-	1962 AE	-	-	-	77126
2000 AE	98235	87356	-	185591	1957 AE	-	-	-	70909
1999 PE	-	-	-	-	1952 AE	-	-	-	42797

Number of Electors



Note : AE : Assembly Election, PE : Assembly Segment of Parliamentary Election

Historical Summary Election Results

Summary Result of Assembly Election - 2015

Candidate Name	Party	Votes	Votes %
Ramanad Prasad Singh	JD(U)	76248	45.06
Ramanuj Choudhary	BJP	47324	27.97
Suheli Mehta	JAPL	23137	13.67
Hareram Choudhari	CPM	3439	2.03
Satish Prasad Singh	IND	2572	1.52
Ranjeet Kumar Roushan	RAHM	2002	1.18
Rakesh Kumar	AAHPty	1592	0.94
Shobha Devi	SKLP	1444	0.85
Santosh Kumar	IND	1338	0.79
Naveen Kumar	IND	980	0.58
Mukesh Kumar	RSadP	703	0.42
Shiv Kumar Mishra	IND	692	0.41
Shailendra Kumar	NADP	669	0.4
Mohammd Irfan	GaAP	653	0.39
Sambhu Sharan Mishra	IND	481	0.28
	NOTA	5951	3.52

Polling Station Level Election Results

Number and Name of Polling Stations (PS) (2020)

Number of Polling Stations	Name of Polling Stations	Number of Polling Stations	Name of Polling Stations
1	Madhya Vidyalay Madarpur Purana Bhawan Uttari Bhag	15A	Madhya Vidyalay, Chondapur Dahagana, Purbi Khanda
1A	Madhya Vidyalay Madarpur Purana Bhawan Uttari Bhag	16	Madhya Vidyalay Chondapur Dahagana Pashchimi Bhag
2	Madhya Vidyalay Madarpur Purana Bhawan Dakshini Bhag	16A	Madhya Vidyalay Chondapur Dahagana Pashchimi Bhag
3	Madhya Vidyalay Madarpur Naya Bhawan	17	Samudayik Bhawan Imadpur
4	Madhya Vidyalay Madarpur Uttar Bhag Ka Baya Bhag	17A	Samudayik Bhawan Imadpur
5	Madhya Vidyalay Anusuchit Jati Tola , Madarapur	18	Madhya Vidyalay, Brahaman Tola Gogari, Dakshin Bhag
5A	Madhya Vidyalay Anusuchit Jati Tola , Madarapur	18A	Madhya Vidyalay, Brahaman Tola Gogari, Dakshin Bhag
6	Madhya Vidyalay Govindapur (Utar Khand)	19	Madhya Vidyalay Brahaman Tola Gogari Uttar Tola
7	Prathmik Vidyalay Babu Tola Govindpur (Dakshin Bhag)	20	Madhya Vidyalay Brahaman Tola Gogari Madhy Bhag
7A	Prathmik Vidyalay Babu Tola Govindpur (Dakshin Bhag)	21	Anusuchit Jati Samudayik Bhawan Vishwas Nagar
8	Madhya Vidyalay Dukha Tola, Uttari Khand	21A	Anusuchit Jati Samudayik Bhawan Vishwas Nagar
9	Madhya Vidyalay Dukha Tola, Dakshin Khand	22	Tara Madhya Vidyalay Gogari
9A	Madhya Vidyalay Dukha Tola, Dakshin Khand	22A	Tara Madhya Vidyalay Gogari
10	Anusuchit Jati Baithaka Ratan	23	Madhya Maktab Gogari Uttar Bhag
11	Primary Vidyalay Pachhiyari Tola Ratan	23A	Madhya Maktab Gogari Uttar Bhag
12	Samudayik Bhavan Ratan Purbi Side	24	Madhya Maktab Gogari Dakshin Bhag
12A	Samudayik Bhavan Ratan Purbi Side	25	Bunkar Bhawan Gogari
13	Samudayik Bhawan Ratan Pashchim Bhag	26	Kanya Primary Vidyalay Bhojua Uttar Khand
14	Madhya Vidyalay Dhankheta	26A	Kanya Primary Vidyalay Bhojua Uttar Khand
14A	Madhya Vidyalay Dhankheta	27	Primary Kanya Maktab Gogari Uttari Bhag
15	Madhya Vidyalay, Chondapur Dahagana, Purbi Khanda	27A	Primary Kanya Maktab Gogari Uttari Bhag

Contd....

Polling Station Level Election Results

Polling Station-wise Votes Secured by Overall Top Five Parties in Parbatta Assembly in Assembly Election (AE) under Khagaria Parliamentary Constituency in Bihar (2020)

Number of Polling Station	Winner - Doctor Sanjeev Kumar (JD(U))	Runner-up - Digambar Prasad Tiwary (RJD)	3rd - Aditya Kumar Shyour (LJP)	4th - Priyadarshee Dinkar (IND)	5th - Babulal Shirma (IND)	NOTA	Other	Total Votes Secured
23A	5	408	0	10	1	1	6	431
24	8	477	2	6	0	3	11	507
25	33	476	2	11	0	4	16	542
26	247	57	32	3	6	7	17	369
26A	217	57	64	3	1	4	36	382
27	19	233	26	3	1	0	8	290
27A	6	216	16	3	0	3	10	254
28	59	418	114	17	5	2	21	636
29	207	196	6	4	5	4	29	451
29A	109	335	5	12	3	1	13	478
30	75	37	133	3	4	3	150	405
30A	98	181	18	7	4	4	105	417
31	200	43	8	3	8	5	14	281
31A	232	31	19	2	5	3	24	316
32	323	40	1	4	17	2	41	428
32A	262	66	8	6	18	1	15	376
33	132	224	19	11	1	4	18	409
33A	256	74	33	3	5	5	27	403
34	55	277	8	12	0	3	16	371
34A	54	314	10	8	1	0	24	411
35	64	436	3	16	3	2	27	551
36	63	293	6	7	7	5	16	397
36A	186	173	24	8	14	6	24	435
37	99	36	5	5	10	22	284	461
37A	64	217	12	6	0	2	36	337
38	209	118	27	3	8	3	30	398
38A	131	158	18	8	11	4	46	376
39	333	97	36	6	1	4	37	514
40	125	130	148	6	2	3	33	447
40A	220	124	64	5	9	3	49	474
41	175	109	23	8	6	3	40	364
41A	225	80	3	14	20	9	30	381
42	268	130	22	4	3	7	51	485
43	257	121	15	4	8	3	18	426
43A	216	154	13	6	5	2	22	418

Contd....

Polling Station Level Election Results

Winner, Runner-up and 3rd Party Position & Winning Margin According to Polling Stations in Parbatta Assembly in Assembly Election (AE) under Khagaria Parliamentary Constituency in Bihar (2020)

Polling Station Number	Winner Party	Winner Votes (%)	Runner-up Party	Runner-up Votes (%)	Winning Margin Votes (%)	Third Party	Third Party Votes (%)	Other Votes (%)
44	RJD	265 (73.82)	JD(U)	48 (13.37)	217 (60.45)	IND (PD)	15 (4.18)	31 (8.64)
44A	JD(U)	268 (61.33)	RJD	127 (29.06)	141 (32.27)	LJP	12 (2.75)	30 (6.86)
45	RJD	479 (86.78)	JD(U)	35 (6.34)	444 (80.44)	IND (PD)	13 (2.36)	25 (4.53)
46	RJD	355 (86.59)	JD(U)	14 (3.41)	341 (83.18)	IND (PD)	10 (2.44)	31 (7.56)
47	JD(U)	269 (75.35)	RJD	37 (10.36)	232 (64.99)	LJP	26 (7.28)	25 (7)
48	JD(U)	214 (56.46)	RJD	100 (26.39)	114 (30.07)	JAPL	23 (6.07)	42 (11.08)
48A	RJD	175 (57.57)	JD(U)	101 (33.22)	74 (24.35)	IND (BS)	7 (2.3)	21 (6.91)
49	RJD	237 (47.78)	JD(U)	202 (40.73)	35 (7.05)	RLSP	13 (2.62)	44 (8.87)
50	RJD	570 (82.85)	JD(U)	78 (11.34)	492 (71.51)	IND (PD)	14 (2.03)	26 (3.78)
51	RJD	366 (57.19)	JD(U)	143 (22.34)	223 (34.85)	JAPL	74 (11.56)	57 (8.91)
52	RJD	403 (82.24)	JD(U)	35 (7.14)	368 (75.1)	IND (PD)	18 (3.67)	34 (6.94)
53	JD(U)	295 (56.19)	RJD	89 (16.95)	206 (39.24)	JAPL	41 (7.81)	100 (19.05)
54	RJD	408 (68.34)	JD(U)	131 (21.94)	277 (46.4)	IND (PD)	17 (2.85)	41 (6.87)
55	RJD	240 (63.66)	JD(U)	86 (22.81)	154 (40.85)	IND (PD)	19 (5.04)	32 (8.49)
55A	RJD	280 (88.61)	JD(U)	12 (3.8)	268 (84.81)	IND (PD)	12 (3.8)	12 (3.8)
56	RJD	269 (60.45)	JD(U)	103 (23.15)	166 (37.3)	IND (PD)	23 (5.17)	50 (11.24)
57	RJD	336 (77.96)	JD(U)	34 (7.89)	302 (70.07)	IND (PD)	24 (5.57)	37 (8.58)
58	RJD	353 (64.18)	JD(U)	155 (28.18)	198 (36)	IND (PD)	11 (2)	31 (5.64)
59	RJD	288 (60.76)	JD(U)	146 (30.8)	142 (29.96)	IND (PD)	10 (2.11)	30 (6.33)
60	RJD	319 (55.09)	JD(U)	193 (33.33)	126 (21.76)	JAPL	21 (3.63)	46 (7.94)
61	RJD	324 (62.67)	JD(U)	133 (25.73)	191 (36.94)	LJP	12 (2.32)	48 (9.28)
62	RJD	262 (57.33)	JD(U)	131 (28.67)	131 (28.66)	RLSP	14 (3.06)	50 (10.94)
63	JD(U)	194 (54.96)	RJD	66 (18.7)	128 (36.26)	RLSP	41 (11.61)	52 (14.73)
63A	JD(U)	180 (50)	RJD	110 (30.56)	70 (19.44)	IND (BS)	14 (3.89)	56 (15.56)
64	JD(U)	410 (66.24)	RJD	133 (21.49)	277 (44.75)	RLSP	23 (3.72)	53 (8.56)
65	RJD	244 (46.12)	JD(U)	219 (41.4)	25 (4.72)	LJP	19 (3.59)	47 (8.88)
66	JD(U)	254 (54.86)	RJD	158 (34.13)	96 (20.73)	RLSP	15 (3.24)	36 (7.78)
66A	RJD	336 (83.17)	JD(U)	48 (11.88)	288 (71.29)	IND (PD)	6 (1.49)	14 (3.47)
67	RJD	309 (84.89)	JD(U)	44 (12.09)	265 (72.8)	RLSP	3 (0.82)	8 (2.2)
67A	JD(U)	137 (42.55)	RJD	96 (29.81)	41 (12.74)	LJP	44 (13.66)	45 (13.98)
68	RJD	305 (49.67)	JD(U)	245 (39.9)	60 (9.77)	JAPL	19 (3.09)	45 (7.33)
69	RJD	246 (54.42)	JD(U)	171 (37.83)	75 (16.59)	IND (BS)	6 (1.33)	29 (6.42)
69A	RJD	260 (64.2)	JD(U)	104 (25.68)	156 (38.52)	IND (PD)	9 (2.22)	32 (7.9)
70	RJD	277 (62.25)	JD(U)	121 (27.19)	156 (35.06)	IND (PD)	16 (3.6)	31 (6.97)
70A	RJD	277 (71.76)	JD(U)	69 (17.88)	208 (53.88)	IND (PD)	10 (2.59)	30 (7.77)

Contd....

Socio-Economic Amenities - Rural

Access to Education Facilities

Particulars	Number of Villages (% of Population)				
	Available	Not Available	If Not Available (Distance of Nearest Facility)		
			A	B	C
Govt. Primary School	70 (99)	2 (1)	1 (0)	1 (0)	0 (0)
Private Primary School	18 (25)	54 (75)	0 (0)	0 (0)	0 (0)
Govt. Middle School	66 (97)	6 (3)	1 (0)	4 (3)	0 (0)
Private Middle School	7 (11)	65 (89)	0 (0)	0 (0)	0 (0)
Govt. Secondary School	19 (37)	53 (63)	0 (0)	1 (0)	46 (51)
Private Secondary School	7 (14)	65 (86)	0 (0)	0 (0)	0 (0)
Govt. Senior Secondary School	6 (13)	66 (87)	12 (22)	34 (47)	18 (16)
Private Senior Secondary School	0 (0)	72 (100)	0 (0)	2 (2)	0 (0)
Govt. Arts and Science Degree College	3 (9)	69 (91)	10 (12)	37 (49)	22 (29)
Private Arts and Science Degree College	0 (0)	72 (100)	0 (0)	0 (0)	0 (0)
Govt. Engineering College	0 (0)	72 (100)	0 (0)	0 (0)	0 (0)
Private Engineering College	0 (0)	72 (100)	0 (0)	0 (0)	72 (100)
Govt. Medicine College	0 (0)	72 (100)	0 (0)	0 (0)	72 (100)
Private Medicine College	0 (0)	72 (100)	0 (0)	0 (0)	0 (0)
Govt. Management Institute	0 (0)	72 (100)	0 (0)	0 (0)	72 (100)
Private Management Institute	0 (0)	72 (100)	0 (0)	0 (0)	0 (0)
Govt. Polytechnic	0 (0)	72 (100)	0 (0)	0 (0)	71 (97)
Private Polytechnic	0 (0)	72 (100)	0 (0)	0 (0)	1 (3)
Govt. Vocational Training School/ITI	0 (0)	72 (100)	0 (0)	4 (9)	67 (88)
Private Vocational Training School/ITI	0 (0)	72 (100)	0 (0)	0 (0)	1 (3)
Govt. Non Formal Training Centre	2 (1)	70 (99)	7 (5)	16 (14)	46 (78)
Private Non Formal Training Centre	0 (0)	72 (100)	0 (0)	0 (0)	1 (2)
Govt. School For Disabled	0 (0)	72 (100)	0 (0)	0 (0)	72 (100)
Private School For Disabled	0 (0)	72 (100)	0 (0)	0 (0)	0 (0)
Government Others	1 (1)	71 (99)	0 (0)	0 (0)	1 (2)
Private Others	1 (2)	71 (98)	0 (0)	0 (0)	0 (0)

Note : Distance A : Less than 5 km; B : Between 5-10 km; C : 10+ km.; Source : Data Analysis is based on 2011 Census.

DISCLAIMER

The Terms of Use and Disclaimer of Datanet India Private Limited (hereinafter referred to as "Datanet") for use of this analysis report of **Parbatta Assembly Constituency (Parbatta Vidhan Sabha) :-**

1. **Assembly Factbook™** is a Registered Trade Mark owned by Datanet.
2. All the maps are sketched and graphical representation only and have not been drawn to the scale and also not to represent the actual geographical area or boundary of the unit.
3. The data for the aforesaid analysis is based on authentic sources and has been culled from the various publications of Census, CSO and NSSO for district and block level data, various central and state government departments, Central & State Elections Commissions and the concerned Returning Officers' releases, Electoral Rolls, Election results and allied publications, internal assessment, surveys, estimates and analysis. Therefore, certain adjustment of data at micro level may have been done to arrive closer to the macro data.
4. Data have been provided on an "As Is" and "As AVAILABLE" basis
5. The colours shown in the maps or diagram and charts of a particular party, alliance or AC are indicative and do not represent them.
6. This publication which includes maps, sheets, graphs and data would be the property under copyright of Datanet only. The user may use these for its internal study, analysis and research purposes. It's public display, re-selling or any commercial uses by the user are not allowed.
7. Datanet has taken due care and caution in compilation and processing of data and allied information, but does not guarantee the accuracy, adequacy or completeness of any information/analysis and will be not responsible for any errors or omissions or for the results obtained from the use of such information/analysis.
8. All the contents for the publication have been culled from various authentic sources and Datanet reasonably believes such sources to be reliable, but does not make any representations, express or implied as to the accuracy or fitness of use of such information. The information or contents of the information/analysis do not constitute advice and should not be relied upon in making (or refraining from making) any decision. Any reliance placed upon the information provided by Datanet is the sole responsibility and strictly at the user's risk.
9. In no event will Datanet be liable for any damages (including, without limitation, damages for loss of business projects, or loss of profits) arising in contract, tort or otherwise from the use of or inability to use any of its contents, or from any action taken (or refrained from being taken) as a result of using the analysis or any of its contents. Datanet its directors, owners, editors, officials, employees, distributor and agents or any associate will not be liable for any errors in the information contained or any consequences arising from the use of the contents of the provided information/analysis.
10. If any provision of these terms and conditions is held invalid or illegal or unenforceable for any reason by any court of competent jurisdiction, such provision shall be severed and the remainder of provisions of the terms and conditions shall continue in full force and effect as if the Term of Use had been executed with the invalid, illegal or unenforceable provision eliminated.
11. If there are any discrepancies in the information provided, please bring it to attention of Datanet for suitable rectification measures.

**Buy Online This Complete Book At
Datanet India eBooks Store**

www.indiastatpublications.com

or go directly at

[http://www.indiastatpublications.com/
Assembly_factbook/Bihar/Khagaria/Parbatta](http://www.indiastatpublications.com/Assembly_factbook/Bihar/Khagaria/Parbatta)

 **india**stat**elections**

ISBN: 978-93-5313-154-8

