



Bihar

Assembly Factbook™

Simri Bakhtiarpur Assembly Constituency



Key Electoral Data of Simri Bakhtiarpur
Assembly Constituency (Vidhan Sabha)

Bihar

Assembly Factbook™

Simri Bakhtiarpur Assembly Constituency



Simri Bakhtiarpur Vidhan Sabha

Editor & Director

Dr. R.K. Thukral

Research Editor

Dr. Shafeeq Rahman

Compiled, Researched and Published by Datanet India Pvt. Ltd.

D-100, 1st Floor,

Okhla Industrial Area, Phase-I,
New Delhi- 110020.

Ph.: 91-11- 43580781-84

Email : support@indiastatpublications.com

Website : www.indiastatelections.com

Online Book Store :

www.indiastatpublications.com

Report No. : AFB/BR-076-0125

ISBN : 978-93-5313-187-6

First Edition : January, 2018

Eighth Updated Edition : January, 2025

Price : Rs. 11500/-

US\$ 310

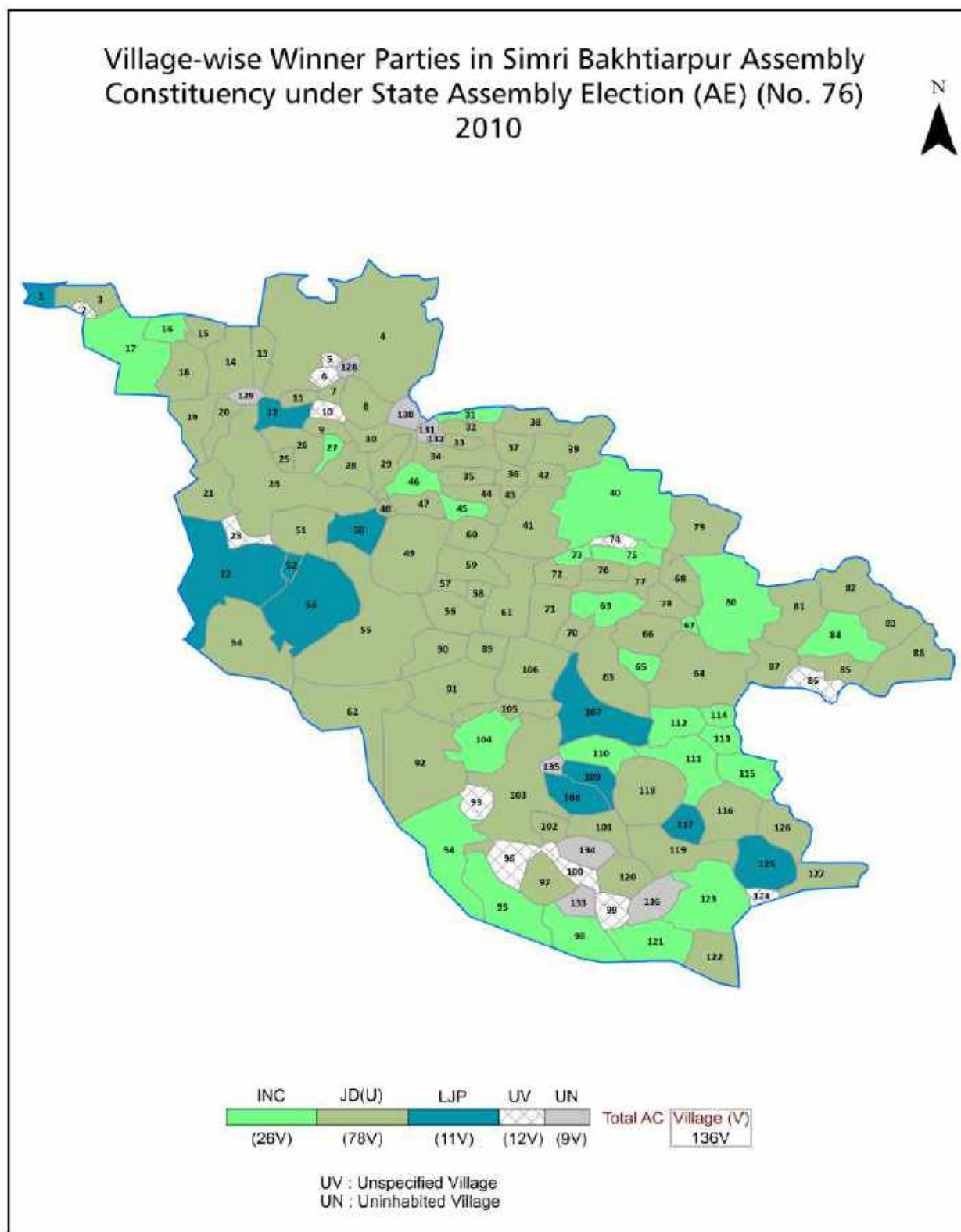
© Datanet India Pvt. Ltd.

All rights reserved. No part of this book may be reproduced, stored in a retrieval system or transmitted in any form or by any means, mechanical photocopying, photographing, scanning, recording or otherwise without the prior written permission of the publisher. Please refer to Disclaimer at page no. 237 for the use of this publication.

Printed in India

No.	Particulars	Page No.
	Introduction	
1	Assembly Constituency - (Vidhan Sabha) at a Glance Features of Assembly as per Delimitation Commission of India (2008)	1-2
	Location and Political Maps	
2	Location Map Boundaries of Assembly Constituency - (Vidhan Sabha in District Boundaries of Assembly Constituency under Parliamentary Constituency - (Lok Sabha) Village-wise Winner Parties- 2024, 2020, 2019, 2014, 2010 and 2009	3-11
	Administrative Setup (2011)	
3	District Sub-district Towns Villages Inhabited Villages Uninhabited Villages Village Panchayat Intermediate Panchayat	11-18
	Demographics (2011)	
4	Population Households Rural/Urban Population Villages by Population Size Sex Ratio (Total & 0-6 Years) Religious Population Social Population Literacy Rate	19-20
	Electoral Features	
5	Important Dates of Last Elections Held Electors by Gender Service Electors Voters Voters Turnout Polling Stations & Average Number of Electors per Polling Station Electors by Age Group Present Elected Representatives	21-26
	Historical Summary Election Results	
6	Vote Share of Major Parties Winning Margin (Number & Percentage) Polarity of Parties Summary Result of Assembly Segment of Parliamentary Elections 2024, 2019, 2014, 2009, 2004 and 1999 Summary Result of Assembly Elections 2020, 2015, 2010, 2005 (Oct), 2005 (Feb), 2000, 1995, 1990, 1985, 1980, 1977, 1972, 1969 and 1967	27-49
	Polling Station Level Election Results	
7	Name and Number of Polling Station 2024, 2020, 2019, 2014, 2010 and 2009 Polling Station-wise Electors, Voters & Voters Turnout 2024, 2020, 2019, 2014, 2010 and 2009 Polling Station wise Elections Results 2024, 2020, 2019, 2014, 2010 and 2009	50-216
	Share of Assembly Constituency	
8	Share of Assembly Constituency - (Vidhan Sabha) in State, District and Parliamentary Constituency - (Lok Sabha)	217
	Socio-Economic Amenities (2011)	
9	Access to Administrative Units Agricultural, Manufacturing and Industrial Commodities Demographic Indicators Education Health & Manpower Drinking Water Supply Sanitation Entertainment and Recreations Infrastructure Power Food Allocation Distribution and Marketing of Agriculture Commodities Infrastructure Transport and Road Infrastructure Communication Banking and Financial Services Land Use Irrigation Source	219-233
10	Abbreviation & Sources	234-236
11	Disclaimer	237

Location & Political Map



Administrative Setup

List of Village Panchayat & Intermediate Panchayat (Block) Name - 2011

Village Name	Village Panchayat Name	Intermediate Panchayat Name
Agar	Kathdumar	Simri Bakhtiarpur
Aina	Aina	Mahishi
Aina Sohagpur	Aina	Mahishi
Aini	Mohammadpur	Simri Bakhtiarpur
Aksaur	Mahshi North	Mahishi
Alani	Alani	Salkhua
Ashraf Chak	Simri	Simri Bakhtiarpur
Baghaud	Naharwar	Mahishi
Baghaud	Naharwar	Mahishi
Baghwa	Mahshi North	Mahishi
Baghwa	Baghwa	Simri Bakhtiarpur
Baidi	Mohammadpur	Simri Bakhtiarpur
Bakhtiarpur	Bakhtiarpur South, Bakhtiarpur North	Simri Bakhtiarpur
Baldehi	Samhar Khurd	Salkhua
Balhampur	Raipura	Simri Bakhtiarpur
Balhi	Khajuri	Simri Bakhtiarpur
Balthi	Sardiha	Simri Bakhtiarpur
Banganwan	Situaha	Salkhua
Bankatti	Koparia	Salkhua
Barsam	Khajuri	Simri Bakhtiarpur
Basahi	Chanan	Salkhua
Basatpur	Sonpura	Simri Bakhtiarpur
Belwara	Belwara	Simri Bakhtiarpur
Bhagdewa	Mohammadpur	Simri Bakhtiarpur
Bhagwanpur	Khajuri	Simri Bakhtiarpur
Bhatauni	Bhatauni	Simri Bakhtiarpur
Bhauara	Khamhuti	Simri Bakhtiarpur
Bhelwa	Gordah	Salkhua
Bhirkhi	Samhar Khurd	Salkhua

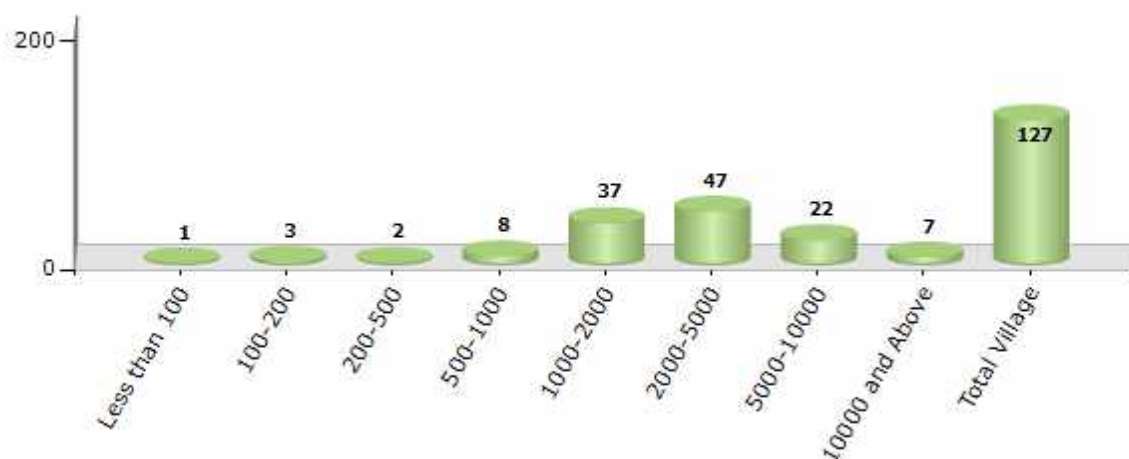
Contd....

Demographics

Number of Villages by Population Size - 2011

Less than 100	100-200	200-500	500-1000	1000-2000	2000-5000	5000-10000	10000 and Above	Total Village
1	3	2	8	37	47	22	7	127

Number of Villages by Population Size - 2011

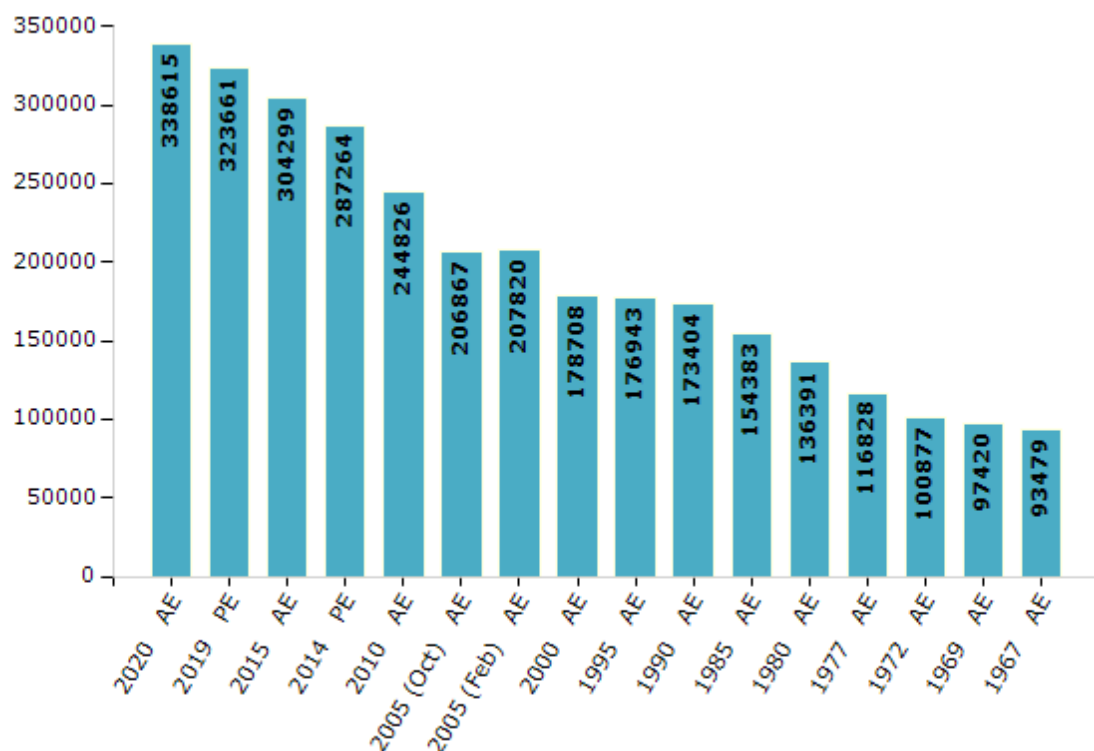


Electoral Features

Electors by Male & Female

Year	Male	Female	Others	Total	Year	Male	Female	Others	Total
2020 AE	175896	162712	7	338615	1995 AE	91789	85154	-	176943
2019 PE	168205	155447	9	323661	1990 AE	88314	85090	-	173404
2015 AE	158987	145310	2	304299	1985 AE	78274	76109	-	154383
2014 PE	150442	136796	26	287264	1980 AE	68128	68263	-	136391
2010 AE	129932	114894	0	244826	1977 AE	58788	58040	-	116828
2009 PE	-	-	-	-	1972 AE	53475	47402	-	100877
2005 (Oct) AE	108290	98577	-	206867	1969 AE	49306	48114	-	97420
2005 (Feb) AE	108534	99286	-	207820	1967 AE	-	-	-	93479
2004 PE	-	-	-	-	1962 AE	-	-	-	-
2000 AE	93011	85697	-	178708	1957 AE	-	-	-	-
1999 PE	-	-	-	-	1952 AE	-	-	-	-

Number of Electors



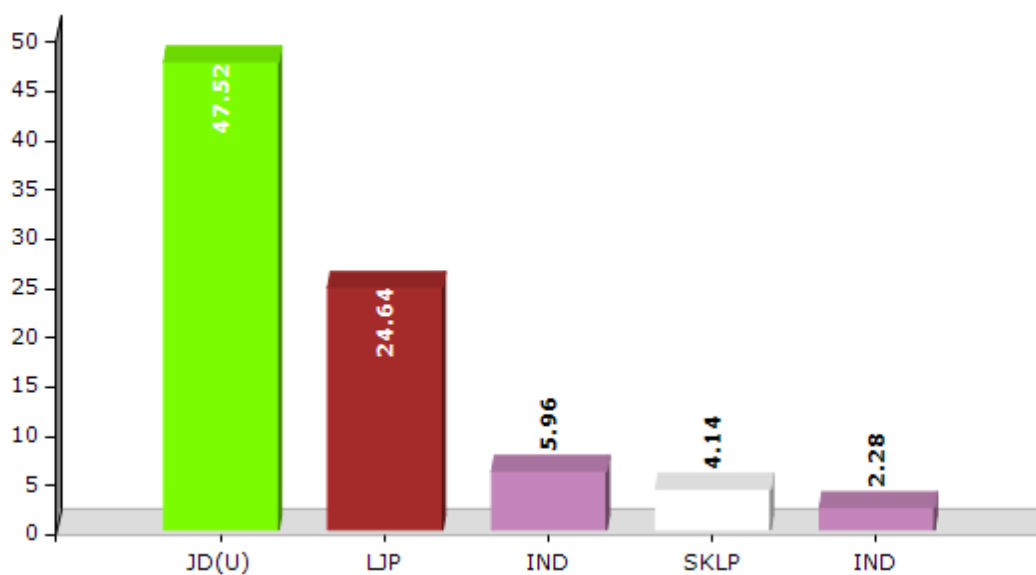
Note : AE : Assembly Election, PE : Assembly Segment of Parliamentary Election

Historical Summary Election Results

Summary Result of Assembly Election - 2015

Candidate Name	Party	Votes	Votes %
Dinesh Chandra Yadav	JD(U)	78514	47.52
Yusuf Salahuddin	LJP	40708	24.64
Ritesh Ranjan	IND	9847	5.96
Ganesh Mukhiya Nishad	SKLP	6843	4.14
Yaduvansh Roy	IND	3766	2.28
Dinesh Kumar Choudhary	JMM	3717	2.25
Arbind Kumar Singh	IND	3705	2.24
Upendra Yadav	IND	2290	1.39
Dharamavir Yadav	JAPL	1825	1.1
Binod Paswan	BSP	1762	1.07
Arvind Kumar	IND	1603	0.97
Umesh Chandra Bharti	AKBMP	1277	0.77
Sanjay Singh Chauhan	CPI(ML)(L)	937	0.57
Sri Kant Poddar	RVNP	838	0.51
	NOTA	7601	4.6

Votes Percentage of Top Parties - 2015



Polling Station Level Election Results

Number and Name of Polling Stations (PS) (2020)

Number of Polling Stations	Name of Polling Stations	Number of Polling Stations	Name of Polling Stations
1	Urdu Prathamik Vidyalay Beldawar Uttari Bhag	14A	Khichari Bhawan Nav Prathamik Vidyalay Tikulwa Paschimi Bhag
1A	Urdu Prathamik Vidyalay Beldawar Uttari Bhag	15	Madhya Vidyalay Aena Utar Bhag
2	Urdu Prathamik Vidyalay Beladavar Dakshin Bhag	15A	Madhya Vidyalay Aena Utar Bhag
2A	Urdu Prathamik Vidyalay Beladavar Dakshin Bhag	16	Madhya Vidyalay Aena Dakshini Bhag
3	Utkramit Madhya Vidyalay Ghonghepur Uttri Bhag	17	Madhya Vidyalay Aena Poorbi Bhag
4	Utkramit Madhya Vidyalay Ghonghepur Dakshin Bhag	18	Madhya Vidyalay Aena Paschimi Madhya Bhag
5	Utkramit Madhya Vidyalay Ghonghepur Purbi Bhag	19	Madhya Vidyalay Mangroni Pachim Bhag
6	Utkramit Madhya Vidyalay Ghonghepur Paschim Bhag	19A	Madhya Vidyalay Mangroni Pachim Bhag
7	Prathamik Vidyalay Shankarathua	20	Madhya Vidyalay Karhara Pachim Bhag
8	Navsrajit Prathamik Vidyalay Panchatvenda	20A	Madhya Vidyalay Karhara Pachim Bhag
8A	Navsrajit Prathamik Vidyalay Panchatvenda	21	Harijan Madhya Vidyalay Mahishi Madhya Bhag
9	Madhya Vidyalay Jhara Uttari Bhag	22	Harijan Madhya Vidyalay Mahishi Dakshini Bhag
9A	Madhya Vidyalay Jhara Uttari Bhag	23	Harijan Madhya Vidyalay Mahishi Uttri Bhag
10	Madhya Vidyalay Jhara Madhya Bhag	24	Asho Devi Pyare Lal Uchha Vidyalay Mahishi
10A	Madhya Vidyalay Jhara Madhya Bhag	25	Sanskrit Mahavidhalay Mahishi
11	Madhya Vidyalay Jhara Dakshini Bhag	26	Kanya Madhya Vidhalay Mahishi Poorbi Bhag
11A	Madhya Vidyalay Jhara Dakshini Bhag	27	Kanya Madhya Vidyalay Mahishi Pachim Bhag
12	Madhya Vidyalay Sisauna Dakshin Bhag	28	Ugratara Madhya Vidhalay Mahishi Poorbi Bhag
12A	Madhya Vidyalay Sisauna Dakshin Bhag	28A	Ugratara Madhya Vidhalay Mahishi Poorbi Bhag
13	Madhya Vidyalay Sisauna Uttar Bhag	29	Ugratara Madhya Vidhalay Mahishi Paschimi Bhag
14	Khichari Bhawan Nav Prathamik Vidyalay Tikulwa Paschimi Bhag	30	Madhya Vidhalay Sataravar Uttari Bhag

Contd....

Polling Station Level Election Results

Polling Station-wise Votes Secured by Overall Top Five Parties in Simri Bakhtiarpur Assembly in Assembly Election (AE) under Khagaria Parliamentary Constituency in Bihar (2020)

Number of Polling Station	Winner - Yusuf Salahuddin (RJD)	Runner-up - Mukesh Sahani (VSIP)	3rd - Sanjay Kumar Singh (LJP)	4th - Umesh Chandra Bharti (AMiP)	5th - Khagesh Kumar Sah (IND)	NOTA	Other	Total Votes Secured
25	35	173	14	13	15	3	77	330
26	36	260	2	26	4	7	61	396
27	22	148	54	5	3	5	47	284
28	46	125	15	15	5	5	77	288
28A	29	119	4	14	5	2	49	222
29	38	259	9	28	14	7	81	436
30	69	190	14	12	11	4	71	371
31	67	192	10	26	10	4	80	389
32	60	148	10	22	6	1	52	299
32A	25	178	3	13	6	3	46	274
33	51	154	179	12	9	1	106	512
34	104	157	18	12	13	3	71	378
35	3	144	5	14	5	2	47	220
36	43	175	28	8	3	1	21	279
37	41	225	8	16	11	4	67	372
38	192	7	2	0	3	0	2	206
38A	373	71	9	3	4	2	55	517
39	112	58	13	12	13	9	85	302
39A	178	39	27	2	5	2	67	320
40	135	135	2	21	23	6	68	390
41	216	105	4	7	36	5	75	448
42	102	62	67	5	5	1	55	297
42A	85	195	9	15	15	1	54	374
43	309	41	0	2	10	2	28	392
43A	397	6	1	0	11	2	23	440
44	41	224	20	25	5	1	58	374
45	67	243	14	24	10	2	88	448
46	78	254	8	15	13	4	92	464
47	19	214	1	9	4	2	27	276
47A	16	260	4	9	3	3	42	337
48	35	471	3	17	8	5	65	604
49	9	491	1	13	6	2	23	545
50	26	89	13	4	5	2	31	170
50A	39	123	8	6	8	4	28	216
51	56	211	19	10	10	3	79	388

Contd....

Polling Station Level Election Results

Winner, Runner-up and 3rd Party Position & Winning Margin According to Polling Stations in Simri Bakhtiarapur Assembly in Assembly Election (AE) under Khagaria Parliamentary Constituency in Bihar (2020)

Polling Station Number	Winner Party	Winner Votes (%)	Runner-up Party	Runner-up Votes (%)	Winning Margin Votes (%)	Third Party	Third Party Votes (%)	Other Votes (%)
52	VSIP	208 (48.26)	RJD	83 (19.26)	125 (29)	IND (KKS)	31 (7.19)	109 (25.29)
53	RJD	293 (76.7)	VSIP	44 (11.52)	249 (65.18)	IND (KKS)	13 (3.4)	32 (8.38)
53A	RJD	323 (74.25)	VSIP	45 (10.34)	278 (63.91)	IND (KKS)	19 (4.37)	48 (11.03)
54	VSIP	159 (60.92)	LGJNPSC	21 (8.05)	138 (52.87)	AMiP	16 (6.13)	65 (24.9)
54A	VSIP	170 (71.43)	AMiP	10 (4.2)	160 (67.23)	RJD	7 (2.94)	51 (21.43)
55	VSIP	65 (43.92)	RJD	39 (26.35)	26 (17.57)	IND (KKS)	8 (5.41)	36 (24.32)
55A	VSIP	77 (44.25)	RJD	42 (24.14)	35 (20.11)	AMiP	14 (8.05)	41 (23.56)
56	RJD	429 (87.91)	VSIP	16 (3.28)	413 (84.63)	IND (DS)	7 (1.43)	36 (7.38)
57	RJD	399 (69.51)	VSIP	71 (12.37)	328 (57.14)	IND (KKS)	27 (4.7)	77 (13.41)
58	RJD	236 (48.36)	VSIP	173 (35.45)	63 (12.91)	IND (RR)	14 (2.87)	65 (13.32)
59	VSIP	184 (49.86)	RJD	112 (30.35)	72 (19.51)	IND (KKS)	11 (2.98)	62 (16.8)
59A	VSIP	351 (77.83)	RJD	24 (5.32)	327 (72.51)	AMiP	21 (4.66)	55 (12.2)
60	RJD	349 (62.1)	VSIP	101 (17.97)	248 (44.13)	LJP	39 (6.94)	73 (12.99)
61	RJD	165 (56.12)	VSIP	48 (16.33)	117 (39.79)	IND (KKS)	19 (6.46)	62 (21.09)
61A	VSIP	119 (52.89)	RJD	33 (14.67)	86 (38.22)	IND (SD)	11 (4.89)	62 (27.56)
62	VSIP	171 (39.58)	RJD	125 (28.94)	46 (10.64)	LPSP	24 (5.56)	112 (25.93)
62A	RJD	351 (78.7)	VSIP	39 (8.74)	312 (69.96)	IND (KKS)	13 (2.91)	43 (9.64)
63	RJD	511 (93.93)	VSIP	10 (1.84)	501 (92.09)	IND (KKS)	5 (0.92)	18 (3.31)
64	RJD	389 (69.71)	VSIP	84 (15.05)	305 (54.66)	IND (KKS)	12 (2.15)	73 (13.08)
65	VSIP	210 (42.86)	RJD	121 (24.69)	89 (18.17)	AMiP	39 (7.96)	120 (24.49)
66	RJD	264 (79.52)	VSIP	35 (10.54)	229 (68.98)	IND (KKS)	13 (3.92)	20 (6.02)
66A	RJD	153 (58.17)	VSIP	72 (27.38)	81 (30.79)	IND (KKS)	7 (2.66)	31 (11.79)
67	RJD	338 (84.92)	IND (DS)	18 (4.52)	320 (80.4)	IND (KKS)	13 (3.27)	29 (7.29)
67A	RJD	253 (74.41)	IND (DS)	29 (8.53)	224 (65.88)	IND (KKS)	17 (5)	41 (12.06)
68	RJD	210 (45.36)	VSIP	100 (21.6)	110 (23.76)	IND (KKS)	21 (4.54)	132 (28.51)
69	RJD	161 (43.05)	VSIP	93 (24.87)	68 (18.18)	IND (KKS)	26 (6.95)	94 (25.13)
70	RJD	160 (62.99)	VSIP	42 (16.54)	118 (46.45)	IND (KKS)	11 (4.33)	41 (16.14)
70A	RJD	92 (37.25)	VSIP	90 (36.44)	2 (0.81)	LPSP	23 (9.31)	42 (17)
71	VSIP	264 (93.29)	RJD	6 (2.12)	258 (91.17)	LJP	3 (1.06)	10 (3.53)
71A	VSIP	182 (68.94)	LJP	14 (5.3)	168 (63.64)	IND (KKS)	12 (4.55)	56 (21.21)
72	VSIP	276 (77.75)	RJD	42 (11.83)	234 (65.92)	LJP	13 (3.66)	24 (6.76)
73	VSIP	270 (47.96)	LJP	62 (11.01)	208 (36.95)	IND (SD)	22 (3.91)	209 (37.12)
74	VSIP	199 (65.89)	AMiP	16 (5.3)	183 (60.59)	RJD	15 (4.97)	72 (23.84)
74A	VSIP	235 (81.03)	AMiP	9 (3.1)	226 (77.93)	IND (KKS)	6 (2.07)	40 (13.79)
75	VSIP	131 (35.69)	RJD	129 (35.15)	2 (0.54)	LJP	31 (8.45)	76 (20.71)

Contd....

Socio-Economic Amenities - Rural

Access to Education Facilities

Particulars	Number of Villages (% of Population)				
	Available	Not Available	If Not Available (Distance of Nearest Facility)		
			A	B	C
Govt. Primary School	124 (100)	3 (0)	2 (0)	1 (0)	0 (0)
Private Primary School	14 (23)	113 (77)	0 (0)	0 (0)	0 (0)
Govt. Middle School	92 (89)	35 (11)	20 (6)	14 (5)	1 (0)
Private Middle School	2 (5)	125 (95)	0 (0)	0 (0)	0 (0)
Govt. Secondary School	11 (18)	116 (82)	16 (7)	14 (10)	85 (65)
Private Secondary School	1 (1)	126 (99)	0 (0)	0 (0)	1 (0)
Govt. Senior Secondary School	4 (10)	123 (90)	23 (13)	40 (26)	59 (49)
Private Senior Secondary School	1 (5)	126 (95)	0 (0)	0 (0)	1 (1)
Govt. Arts and Science Degree College	0 (0)	127 (100)	1 (3)	7 (6)	119 (91)
Private Arts and Science Degree College	0 (0)	127 (100)	0 (0)	0 (0)	0 (0)
Govt. Engineering College	0 (0)	127 (100)	0 (0)	0 (0)	0 (0)
Private Engineering College	0 (0)	127 (100)	0 (0)	0 (0)	127 (100)
Govt. Medicine College	0 (0)	127 (100)	0 (0)	0 (0)	127 (100)
Private Medicine College	0 (0)	127 (100)	0 (0)	0 (0)	0 (0)
Govt. Management Institute	0 (0)	127 (100)	0 (0)	0 (0)	0 (0)
Private Management Institute	0 (0)	127 (100)	0 (0)	0 (0)	127 (100)
Govt. Polytechnic	0 (0)	127 (100)	0 (0)	0 (0)	127 (100)
Private Polytechnic	0 (0)	127 (100)	0 (0)	0 (0)	0 (0)
Govt. Vocational Training School/ITI	0 (0)	127 (100)	0 (0)	2 (1)	125 (99)
Private Vocational Training School/ITI	0 (0)	127 (100)	0 (0)	0 (0)	0 (0)
Govt. Non Formal Training Centre	0 (0)	127 (100)	0 (0)	2 (2)	122 (97)
Private Non Formal Training Centre	0 (0)	127 (100)	0 (0)	0 (0)	3 (1)
Govt. School For Disabled	0 (0)	127 (100)	0 (0)	0 (0)	127 (100)
Private School For Disabled	0 (0)	127 (100)	0 (0)	0 (0)	0 (0)
Government Others	0 (0)	127 (100)	0 (0)	0 (0)	0 (0)
Private Others	1 (0)	126 (100)	0 (0)	0 (0)	0 (0)

Note : Distance A : Less than 5 km; B : Between 5-10 km; C : 10+ km.; Source : Data Analysis is based on 2011 Census.

DISCLAIMER

The Terms of Use and Disclaimer of Datanet India Private Limited (hereinafter referred to as "Datanet") for use of this analysis report of **Simri Bakhtiarapur Assembly Constituency (Simri Bakhtiarapur Vidhan Sabha)** :-

1. **Assembly Factbook™** is a Registered Trade Mark owned by Datanet.
2. All the maps are sketched and graphical representation only and have not been drawn to the scale and also not to represent the actual geographical area or boundary of the unit.
3. The data for the aforesaid analysis is based on authentic sources and has been culled from the various publications of Census, CSO and NSSO for district and block level data, various central and state government departments, Central & State Elections Commissions and the concerned Returning Officers' releases, Electoral Rolls, Election results and allied publications, internal assessment, surveys, estimates and analysis. Therefore, certain adjustment of data at micro level may have been done to arrive closer to the macro data.
4. Data have been provided on an "As Is" and "As AVAILABLE" basis
5. The colours shown in the maps or diagram and charts of a particular party, alliance or AC are indicative and do not represent them.
6. This publication which includes maps, sheets, graphs and data would be the property under copyright of Datanet only. The user may use these for its internal study, analysis and research purposes. It's public display, re-selling or any commercial uses by the user are not allowed.
7. Datanet has taken due care and caution in compilation and processing of data and allied information, but does not guarantee the accuracy, adequacy or completeness of any information/analysis and will be not responsible for any errors or omissions or for the results obtained from the use of such information/analysis.
8. All the contents for the publication have been culled from various authentic sources and Datanet reasonably believes such sources to be reliable, but does not make any representations, express or implied as to the accuracy or fitness of use of such information. The information or contents of the information/analysis do not constitute advice and should not be relied upon in making (or refraining from making) any decision. Any reliance placed upon the information provided by Datanet is the sole responsibility and strictly at the user's risk.
9. In no event will Datanet be liable for any damages (including, without limitation, damages for loss of business projects, or loss of profits) arising in contract, tort or otherwise from the use of or inability to use any of its contents, or from any action taken (or refrained from being taken) as a result of using the analysis or any of its contents. Datanet its directors, owners, editors, officials, employees, distributor and agents or any associate will not be liable for any errors in the information contained or any consequences arising from the use of the contents of the provided information/analysis.
10. If any provision of these terms and conditions is held invalid or illegal or unenforceable for any reason by any court of competent jurisdiction, such provision shall be severed and the remainder of provisions of the terms and conditions shall continue in full force and effect as if the Term of Use had been executed with the invalid, illegal or unenforceable provision eliminated.
11. If there are any discrepancies in the information provided, please bring it to attention of Datanet for suitable rectification measures.

**Buy Online This Complete Book At
Datanet India eBooks Store**

www.indiastatpublications.com

or go directly at

**[http://www.indiastatpublications.com/
Assembly_factbook/Bihar/Khagaria/ Simri_Bakhtiarpur](http://www.indiastatpublications.com/Assembly_factbook/Bihar/Khagaria/Simri_Bakhtiarpur)**

 **indiastat**elections

ISBN : 978-93-5313-187-6

