



Bihar

Assembly Factbook™

Amour Assembly Constituency



Key Electoral Data of Amour
Assembly Constituency (Vidhan Sabha)

Bihar

Assembly Factbook™

Amour Assembly Constituency



Amour Vidhan Sabha

Editor & Director

Dr. R.K. Thukral

Research Editor

Dr. Shafeeq Rahman

Compiled, Researched and Published by Datanet India Pvt. Ltd.

D-100, 1st Floor,

Okhla Industrial Area, Phase-I,
New Delhi- 110020.

Ph.: 91-11- 43580781-84

Email : support@indiastatpublications.com

Website : www.indiastatelections.com

Online Book Store :

www.indiastatpublications.com

Report No. : AFB/BR-056-0125

ISBN : 978-93-5313-031-2

First Edition : January, 2018

Eighth Updated Edition : January, 2025

Price : Rs. 11500/-

US\$ 310

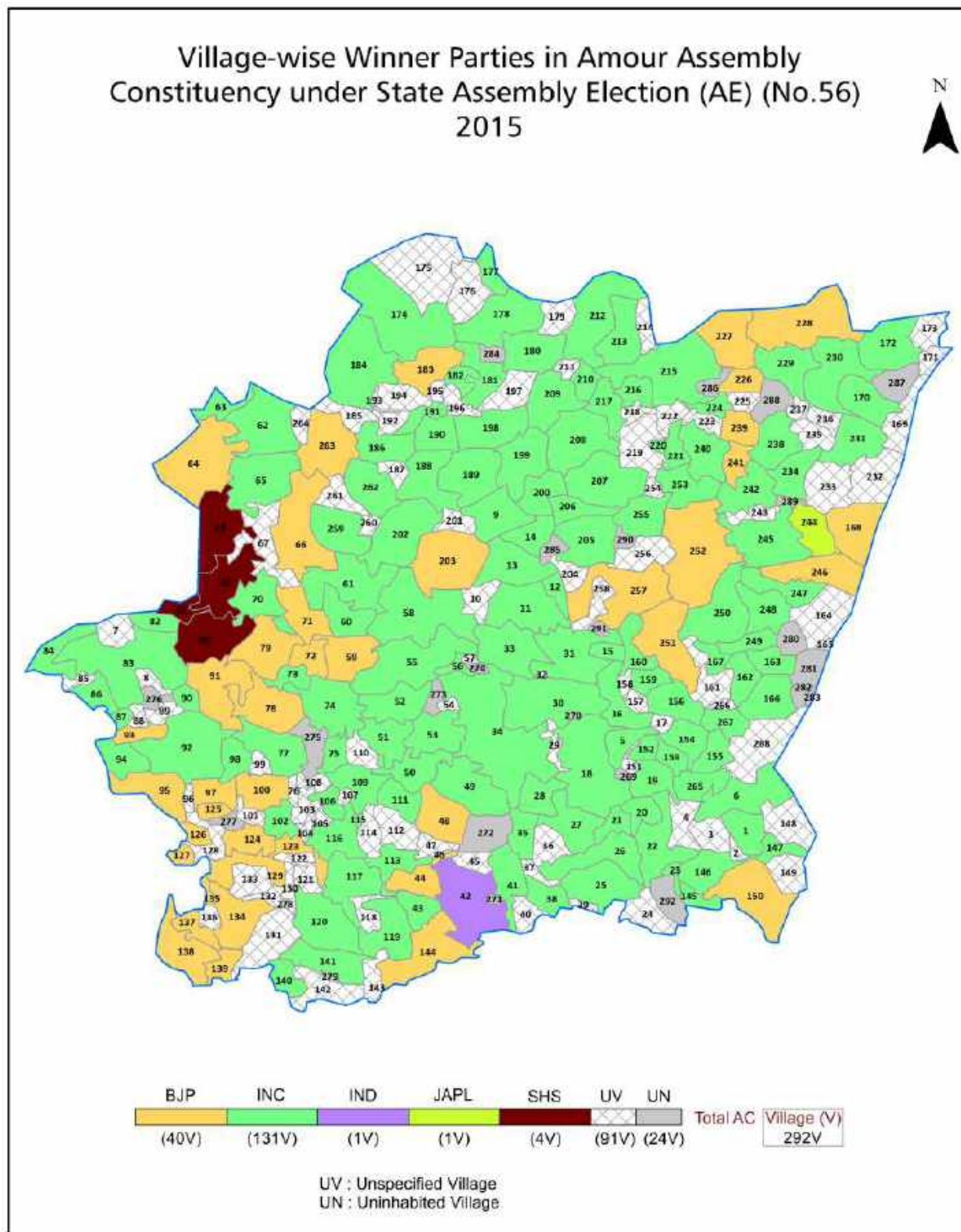
© Datanet India Pvt. Ltd.

All rights reserved. No part of this book may be reproduced, stored in a retrieval system or transmitted in any form or by any means, mechanical photocopying, photographing, scanning, recording or otherwise without the prior written permission of the publisher. Please refer to Disclaimer at page no. 235 for the use of this publication.

Printed in India

No.	Particulars	Page No.
	Introduction	
1	Assembly Constituency - (Vidhan Sabha) at a Glance Features of Assembly as per Delimitation Commission of India (2008)	1-2
	Location and Political Maps	
2	Location Map Boundaries of Assembly Constituency - (Vidhan Sabha) in District Boundaries of Assembly Constituency under Parliamentary Constituency - (Lok Sabha) Village-wise Winner Parties- 2024, 2020, 2019, 2015, 2014 and 2010	3-11
	Administrative Setup (2011)	
3	District Sub-district Towns Villages Inhabited Villages Uninhabited Villages Village Panchayat Intermediate Panchayat	11-25
	Demographics (2011)	
4	Population Households Rural/Urban Population Villages by Population Size Sex Ratio (Total & 0-6 Years) Religious Population Social Population Literacy Rate	26-27
	Electoral Features	
5	Important Dates of Last Elections Held Electors by Gender Service Electors Voters Voters Turnout Polling Stations & Average Number of Electors per Polling Station Electors by Age Group Present Elected Representatives	28-33
	Historical Summary Election Results	
6	Vote Share of Major Parties Winning Margin (Number & Percentage) Polarity of Parties Summary Result of Assembly Segment of Parliamentary Elections 2024, 2019, 2014, 2009, 2004 and 1999 Summary Result of Assembly Elections 2020, 2015, 2010, 2005 (Oct), 2005 (Feb), 2000, 1995, 1990, 1985, 1980, 1977, 1972, 1969, 1967, 1962, 1957 and 1952	34-59
	Polling Station Level Election Results	
7	Name and Number of Polling Station 2024, 2020, 2019, 2015, 2014 and 2010 Polling Station-wise Electors, Voters & Voters Turnout 2024, 2020, 2019, 2015, 2014 and 2010 Polling Station wise Elections Results 2024, 2020, 2019, 2015, 2014 and 2010	60-214
	Share of Assembly Constituency	
8	Share of Assembly Constituency - (Vidhan Sabha) in State, District and Parliamentary Constituency - (Lok Sabha)	215
	Socio-Economic Amenities (2011)	
9	Access to Administrative Units Agricultural, Manufacturing and Industrial Commodities Demographic Indicators Education Health & Manpower Drinking Water Supply Sanitation Entertainment and Recreations Infrastructure Power Food Allocation Distribution and Marketing of Agriculture Commodities Infrastructure Transport and Road Infrastructure Communication Banking and Financial Services Land Use Irrigation Source	217-231
10	Abbreviation & Sources	232-234
11	Disclaimer	235

Location & Political Map



Administrative Setup

List of Village Panchayat & Intermediate Panchayat (Block) Name - 2011

Village Name	Village Panchayat Name	Intermediate Panchayat Name
Abhaipur	Kanphulia	Baisa
Adhang	Adhang	Amour
Agaganj	Tiarpara	Amour
Alinagar	Raiber	Baisa
Amour	Amour	Amour
Andarpur	Majhua Haat	Amour
Araria	Kharhia	Amour
Arhal	Khapra	Baisa
Asiani	Asiani	Baisa
Asranda	Bishunpur	Amour
Aulai	Kaujia	Baisa
Aura	Nandania	Baisa
Babhan Dobha	Geandobh	Amour
Bagdahar	Dhurpaili	Amour
Baghua	Amour	Amour
Baghua Kola	Amour	Amour
Bahadurpur	Geandobh	Amour
Baisa	Raiber	Baisa
Baismara	Majhok	Baisa
Bakaunia	Bakaunia Braily	Amour
Balia	Nitandar	Amour
Baliamani	Nandania	Baisa
Baliamani Kamaldah	Chandel	Baisa
Baliharpur	Dhusmal	Baisa
Balua	Adhang	Amour
Banbhag	Amour	Amour
Bangaon	Badaidgha	Amour
Bangara	Bangara Mohaddipur	Amour
Bankora	Bangara Mohaddipur	Amour

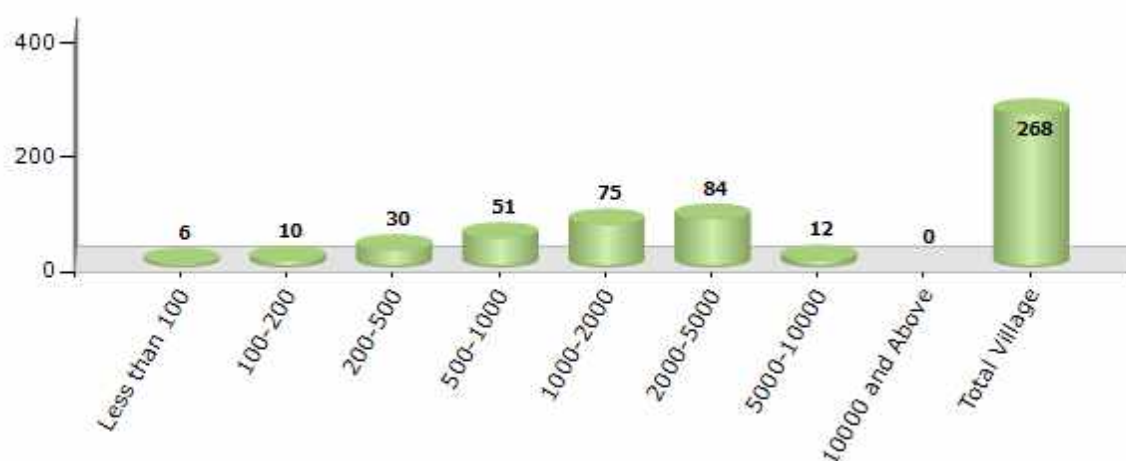
Contd....

Demographics

Number of Villages by Population Size - 2011

Less than 100	100-200	200-500	500-1000	1000-2000	2000-5000	5000-10000	10000 and Above	Total Village
6	10	30	51	75	84	12	0	268

Number of Villages by Population Size - 2011

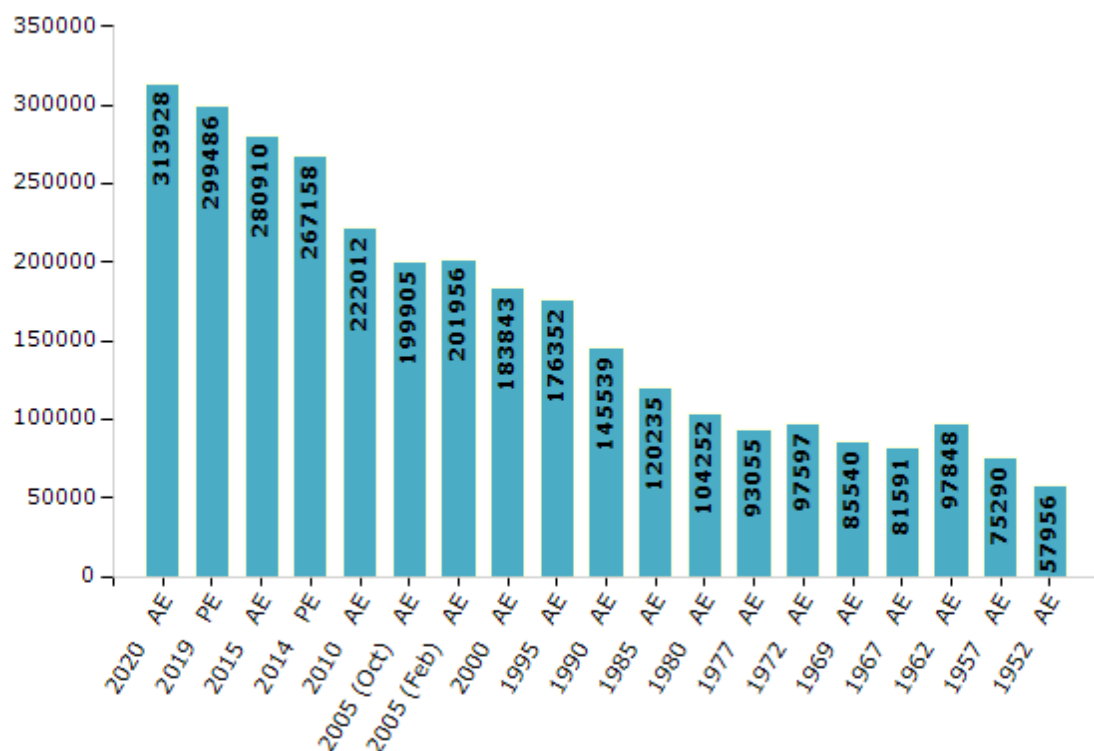


Electoral Features

Electors by Male & Female

Year	Male	Female	Others	Total	Year	Male	Female	Others	Total
2020 AE	163696	150221	11	313928	1995 AE	91475	84877	-	176352
2019 PE	157710	141765	11	299486	1990 AE	76555	68984	-	145539
2015 AE	149626	131274	10	280910	1985 AE	60869	59366	-	120235
2014 PE	142638	124516	4	267158	1980 AE	57334	46918	-	104252
2010 AE	118629	103383	0	222012	1977 AE	59439	33616	-	93055
2009 PE	-	-	-	-	1972 AE	51439	46158	-	97597
2005 (Oct) AE	106038	93867	-	199905	1969 AE	44363	41177	-	85540
2005 (Feb) AE	105925	96031	-	201956	1967 AE	-	-	-	81591
2004 PE	-	-	-	-	1962 AE	-	-	-	97848
2000 AE	95238	88605	-	183843	1957 AE	-	-	-	75290
1999 PE	-	-	-	-	1952 AE	-	-	-	57956

Number of Electors



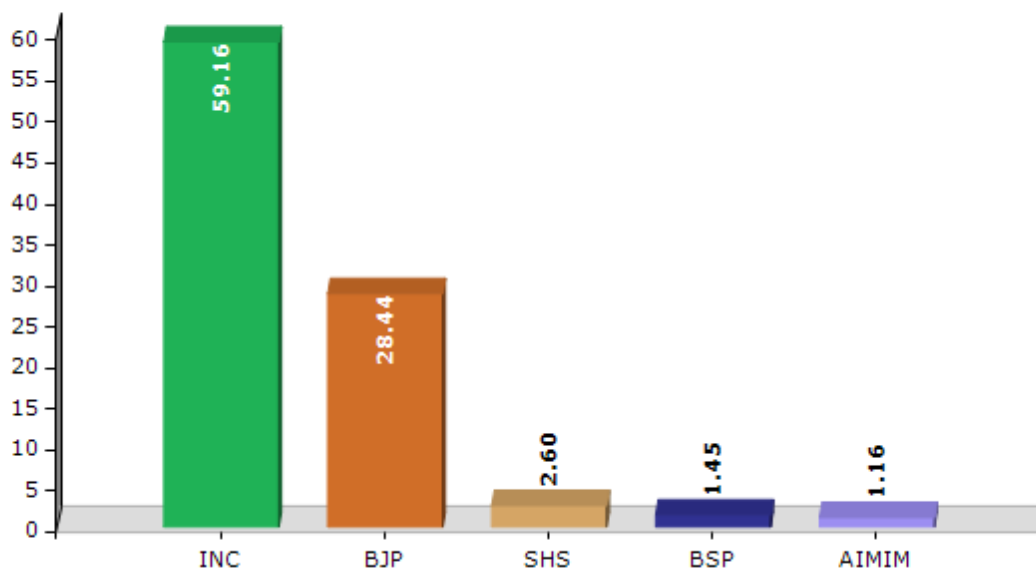
Note : AE : Assembly Election, PE : Assembly Segment of Parliamentary Election

Historical Summary Election Results

Summary Result of Assembly Election - 2015

Candidate Name	Party	Votes	Votes %
Abdul Jalil Mastan	INC	100135	59.16
Saba Zafar	BJP	48138	28.44
Anima Das	SHS	4393	2.6
Md Nasim Akhter	BSP	2458	1.45
Md Nawazish Alam	AIMIM	1955	1.16
Babar Azam	JAPL	1763	1.04
Nil Mani Singh	IND	1431	0.85
Md Mazharul Bari	IND	1333	0.79
Md Shahabuzzama	NCP	1152	0.68
Akhalak Alam	GaAP	1119	0.66
Abdul Razzaque Urf Kala Baba	IND	855	0.51
Md Mojib	BhNP	772	0.46
Mohsin	GJDS	640	0.38
	NOTA	3106	1.84

Votes Percentage of Top Parties - 2015



Polling Station Level Election Results

Number and Name of Polling Stations (PS) (2020)

Number of Polling Stations	Name of Polling Stations	Number of Polling Stations	Name of Polling Stations
1	Madhya Vidhyalaya Dalamalapur, Uttar Bhag	14A	Madhya Vidhyalaya, Bagadar Purab Bhag
1A	Madhya Vidhyalaya Dalamalapur, Uttar Bhag	15	Utkramit Madhya Vidhyalaya Sahanagonv Uttar Bhag
2	Madhya Vidhyalaya Dalamalapur, Dakshin Bhag	15A	Utkramit Madhya Vidhyalaya Sahanagonv Uttar Bhag
2A	Madhya Vidhyalaya Dalamalapur, Dakshin Bhag	16	Utkramit Madhya Vidhyalaya, Sahanagonv Dakshin Bhag
3	Prathmik Vidhyalaya Kairiya Uttar Bhag	16A	Utkramit Madhya Vidhyalaya, Sahanagonv Dakshin Bhag
3A	Prathmik Vidhyalaya Kairiya Uttar Bhag	17	Madhya Vidhyalaya Balutol Islamapur Uttar Bhag
4	Prathmik Vidhyalaya Majhawa	17A	Madhya Vidhyalaya Balutol Islamapur Uttar Bhag
5	Utkramit Madhya Vidhyalaya Belaka Uttar Bhag	18	Madhya Vidhyalaya Balutol Islamapur Dakshini Bhag
5A	Utkramit Madhya Vidhyalaya Belaka Uttar Bhag	19	Madhya Vidhyalaya, Doriya Rathaur Uttar Bhag
6	Utkramit Madhya Vidhyalaya Belaka Dakshin Bhag	19A	Madhya Vidhyalaya, Doriya Rathaur Uttar Bhag
6A	Utkramit Madhya Vidhyalaya Belaka Dakshin Bhag	20	Madhya Vidhyalaya, Doriya Rathaur Dakshini Bhag
7	Prathmik Vidhyalaya, Puravari Pipara Uttar Bhag	20A	Madhya Vidhyalaya, Doriya Rathaur Dakshini Bhag
7A	Prathmik Vidhyalaya, Puravari Pipara Uttar Bhag	21	Madhya Vidhyalaya, Kharahiya Uttar Bhag
8	Prathmik Vidhyalaya, Puravari Pipara Dakshin Bhag	21A	Madhya Vidhyalaya, Kharahiya Uttar Bhag
9	Prathmik Vidhyalaya, Puravari Dhurapaili Purab Bhag	22	Madhya Vidhyalaya Kharahiya Dakshin Bhag
10	Prathmik Vidhyalaya, Puravari Dhurapaili Paschim Bhag	22A	Madhya Vidhyalaya Kharahiya Dakshin Bhag
11	Madhya Vidhyalaya, Bagadar Uttar Bhag	23	Prathmik Vidhyalaya Kharahiya Kanya
12	Madhya Vidhyalaya, Bagadar Pashchim Bhag	24	Prathmik Vidhyalaya, Chhatarabhog Mangalapur Uttar Bhag
12A	Madhya Vidhyalaya, Bagadar Pashchim Bhag	25	Prathmik Vidhyalaya, Chhatarabhog Mangalapur Dakshini Bhag
13	Madhya Vidhyalaya, Bagadar Dakshin Bhag	25A	Prathmik Vidhyalaya, Chhatarabhog Mangalapur Dakshini Bhag
14	Madhya Vidhyalaya, Bagadar Purab Bhag	26	Janata Uchcha Vidhyalaya Vishnupur Uttar Bhag

Contd....

Polling Station Level Election Results

Polling Station-wise Votes Secured by Overall Top Five Parties in Amour Assembly in Assembly Election (AE) under Kishanganj Parliamentary Constituency in Bihar (2020)

Number of Polling Station	Winner - Akhtarul Iman (AIMIM)	Runner-up - Saba Zafar (JD(U))	3rd - Abdul Jalil Mastan (INC)	4th - Jhalkeshwar Kumar Gupta (JAPL)	5th - Matiur Rahman (JDR)	NOTA	Other	Total Votes Secured
22	140	193	37	7	5	4	6	392
22A	262	120	106	4	3	13	8	516
23	285	38	11	4	4	26	19	387
24	25	405	23	15	10	23	20	521
25	159	48	39	5	2	5	12	270
25A	231	24	43	6	5	7	17	333
26	11	256	16	11	7	10	9	320
26A	156	100	29	5	2	7	6	305
27	243	97	26	5	4	11	12	398
27A	290	44	7	3	6	15	19	384
28	10	193	6	15	2	8	4	238
29	318	80	44	8	5	13	24	492
30	318	71	18	14	1	10	21	453
31	26	407	14	48	26	30	35	586
32	32	282	31	35	12	15	13	420
33	14	265	11	31	4	13	16	354
33A	12	363	5	24	3	10	7	424
34	11	331	6	20	10	21	19	418
34A	10	295	2	14	9	22	12	364
35	382	8	76	5	6	15	21	513
36	223	109	27	4	2	9	17	391
36A	244	105	23	10	5	21	10	418
37	182	27	59	7	6	6	11	298
37A	197	51	131	4	6	14	17	420
38	211	68	57	16	1	14	14	381
38A	90	101	21	6	2	7	6	233
39	165	28	78	5	3	24	18	321
39A	254	7	51	5	3	8	10	338
40	107	27	403	2	3	21	23	586
41	274	108	10	13	3	13	14	435
41A	212	175	8	11	9	8	12	435
42	311	58	26	8	5	11	10	429
42A	259	36	16	1	2	3	13	330
43	253	34	7	11	4	14	23	346
43A	277	39	14	7	2	7	13	359

Contd....

Polling Station Level Election Results

Winner, Runner-up and 3rd Party Position & Winning Margin According to Polling Stations in Amour Assembly in Assembly Election (AE) under Kishanganj Parliamentary Constituency in Bihar (2020)

Polling Station Number	Winner Party	Winner Votes (%)	Runner-up Party	Runner-up Votes (%)	Winning Margin Votes (%)	Third Party	Third Party Votes (%)	Other Votes (%)
44	AIMIM	196 (88.29)	JD(U)	11 (4.95)	185 (83.34)	INC	3 (1.35)	12 (5.41)
44A	AIMIM	295 (79.09)	JD(U)	33 (8.85)	262 (70.24)	JAPL	12 (3.22)	33 (8.85)
45	AIMIM	250 (84.18)	JD(U)	17 (5.72)	233 (78.46)	JAPL	6 (2.02)	24 (8.08)
45A	AIMIM	305 (89.71)	JD(U)	19 (5.59)	286 (84.12)	INC	9 (2.65)	7 (2.06)
46	AIMIM	254 (80.38)	JD(U)	35 (11.08)	219 (69.3)	INC	7 (2.22)	20 (6.33)
46A	AIMIM	288 (77.21)	JD(U)	52 (13.94)	236 (63.27)	INC	7 (1.88)	26 (6.97)
47	AIMIM	230 (73.25)	INC	37 (11.78)	193 (61.47)	JD(U)	10 (3.18)	37 (11.78)
47A	AIMIM	256 (80.25)	JD(U)	23 (7.21)	233 (73.04)	INC	22 (6.9)	18 (5.64)
48	AIMIM	334 (81.27)	INC	20 (4.87)	314 (76.4)	JD(U)	11 (2.68)	46 (11.19)
49	AIMIM	334 (68.72)	JD(U)	69 (14.2)	265 (54.52)	INC	33 (6.79)	50 (10.29)
50	AIMIM	361 (76.32)	JD(U)	39 (8.25)	322 (68.07)	INC	13 (2.75)	60 (12.68)
51	AIMIM	337 (77.12)	JD(U)	19 (4.35)	318 (72.77)	INC	15 (3.43)	66 (15.1)
51A	AIMIM	278 (82.99)	JTVP	11 (3.28)	267 (79.71)	INC	10 (2.99)	36 (10.75)
52	AIMIM	213 (77.45)	JD(U)	19 (6.91)	194 (70.54)	INC	18 (6.55)	25 (9.09)
52A	AIMIM	195 (71.69)	JD(U)	33 (12.13)	162 (59.56)	INC	23 (8.46)	21 (7.72)
53	AIMIM	242 (85.21)	INC	18 (6.34)	224 (78.87)	JD(U)	10 (3.52)	14 (4.93)
53A	AIMIM	402 (83.06)	INC	25 (5.17)	377 (77.89)	JD(U)	24 (4.96)	33 (6.82)
54	AIMIM	280 (75.07)	INC	44 (11.8)	236 (63.27)	JD(U)	32 (8.58)	17 (4.56)
54A	AIMIM	287 (76.33)	INC	32 (8.51)	255 (67.82)	JD(U)	31 (8.24)	26 (6.91)
55	AIMIM	274 (78.96)	INC	34 (9.8)	240 (69.16)	JD(U)	17 (4.9)	22 (6.34)
55A	AIMIM	243 (63.95)	INC	56 (14.74)	187 (49.21)	JD(U)	45 (11.84)	36 (9.47)
56	AIMIM	215 (56.88)	JD(U)	98 (25.93)	117 (30.95)	INC	35 (9.26)	30 (7.94)
56A	AIMIM	213 (64.55)	INC	52 (15.76)	161 (48.79)	JD(U)	51 (15.45)	14 (4.24)
57	JD(U)	280 (60.34)	AIMIM	116 (25)	164 (35.34)	INC	23 (4.96)	45 (9.7)
58	AIMIM	331 (80.34)	JD(U)	23 (5.58)	308 (74.76)	INC	15 (3.64)	43 (10.44)
59	AIMIM	428 (83.43)	JD(U)	25 (4.87)	403 (78.56)	INC	15 (2.92)	45 (8.77)
60	AIMIM	192 (63.37)	INC	69 (22.77)	123 (40.6)	JD(U)	21 (6.93)	21 (6.93)
60A	AIMIM	273 (82.98)	INC	15 (4.56)	258 (78.42)	JD(U)	8 (2.43)	33 (10.03)
61	AIMIM	193 (48.49)	INC	104 (26.13)	89 (22.36)	JD(U)	75 (18.84)	26 (6.53)
61A	AIMIM	187 (37.7)	INC	181 (36.49)	6 (1.21)	JD(U)	80 (16.13)	48 (9.68)
62	AIMIM	281 (80.06)	INC	32 (9.12)	249 (70.94)	JD(U)	26 (7.41)	12 (3.42)
62A	AIMIM	362 (69.35)	JD(U)	91 (17.43)	271 (51.92)	INC	34 (6.51)	35 (6.7)
63	AIMIM	277 (76.52)	INC	52 (14.36)	225 (62.16)	JAPL	5 (1.38)	28 (7.73)
63A	AIMIM	289 (78.75)	INC	37 (10.08)	252 (68.67)	JD(U)	8 (2.18)	33 (8.99)
64	AIMIM	241 (74.84)	INC	41 (12.73)	200 (62.11)	JD(U)	21 (6.52)	19 (5.9)

Contd....

Socio-Economic Amenities - Rural

Access to Education Facilities

Particulars	Number of Villages (% of Population)				
	Available	Not Available	If Not Available (Distance of Nearest Facility)		
			A	B	C
Govt. Primary School	230 (94)	38 (6)	33 (5)	4 (1)	0 (0)
Private Primary School	18 (10)	250 (90)	1 (0)	0 (0)	0 (0)
Govt. Middle School	105 (58)	163 (42)	97 (22)	58 (16)	6 (3)
Private Middle School	7 (3)	261 (97)	0 (0)	0 (0)	0 (0)
Govt. Secondary School	10 (8)	258 (92)	47 (16)	160 (58)	50 (17)
Private Secondary School	0 (0)	268 (100)	0 (0)	1 (0)	0 (0)
Govt. Senior Secondary School	2 (3)	266 (97)	14 (4)	112 (46)	139 (47)
Private Senior Secondary School	1 (0)	267 (100)	0 (0)	0 (0)	0 (0)
Govt. Arts and Science Degree College	2 (1)	266 (99)	0 (0)	10 (4)	255 (95)
Private Arts and Science Degree College	2 (1)	266 (99)	0 (0)	0 (0)	0 (0)
Govt. Engineering College	0 (0)	268 (100)	0 (0)	0 (0)	0 (0)
Private Engineering College	0 (0)	268 (100)	0 (0)	3 (1)	265 (99)
Govt. Medicine College	0 (0)	268 (100)	0 (0)	0 (0)	268 (100)
Private Medicine College	0 (0)	268 (100)	0 (0)	0 (0)	0 (0)
Govt. Management Institute	0 (0)	268 (100)	0 (0)	0 (0)	268 (100)
Private Management Institute	0 (0)	268 (100)	0 (0)	0 (0)	0 (0)
Govt. Polytechnic	0 (0)	268 (100)	0 (0)	9 (2)	259 (98)
Private Polytechnic	0 (0)	268 (100)	0 (0)	0 (0)	0 (0)
Govt. Vocational Training School/ITI	0 (0)	268 (100)	0 (0)	4 (1)	262 (98)
Private Vocational Training School/ITI	1 (1)	267 (99)	0 (0)	0 (0)	1 (0)
Govt. Non Formal Training Centre	0 (0)	268 (100)	0 (0)	0 (0)	264 (97)
Private Non Formal Training Centre	0 (0)	268 (100)	0 (0)	0 (0)	4 (3)
Govt. School For Disabled	0 (0)	268 (100)	0 (0)	0 (0)	268 (100)
Private School For Disabled	0 (0)	268 (100)	0 (0)	0 (0)	0 (0)
Government Others	0 (0)	268 (100)	11 (5)	12 (5)	10 (5)
Private Others	8 (6)	260 (94)	1 (0)	0 (0)	1 (0)

Note : Distance A : Less than 5 km; B : Between 5-10 km; C : 10+ km.; Source : Data Analysis is based on 2011 Census.

DISCLAIMER

The Terms of Use and Disclaimer of Datanet India Private Limited (hereinafter referred to as "Datanet") for use of this analysis report of **Amour Assembly Constituency (Amour Vidhan Sabha)** :-

1. **Assembly Factbook™** is a Registered Trade Mark owned by Datanet.
2. All the maps are sketched and graphical representation only and have not been drawn to the scale and also not to represent the actual geographical area or boundary of the unit.
3. The data for the aforesaid analysis is based on authentic sources and has been culled from the various publications of Census, CSO and NSSO for district and block level data, various central and state government departments, Central & State Elections Commissions and the concerned Returning Officers' releases, Electoral Rolls, Election results and allied publications, internal assessment, surveys, estimates and analysis. Therefore, certain adjustment of data at micro level may have been done to arrive closer to the macro data.
4. Data have been provided on an "As Is" and "As AVAILABLE" basis
5. The colours shown in the maps or diagram and charts of a particular party, alliance or AC are indicative and do not represent them.
6. This publication which includes maps, sheets, graphs and data would be the property under copyright of Datanet only. The user may use these for its internal study, analysis and research purposes. It's public display, re-selling or any commercial uses by the user are not allowed.
7. Datanet has taken due care and caution in compilation and processing of data and allied information, but does not guarantee the accuracy, adequacy or completeness of any information/analysis and will be not responsible for any errors or omissions or for the results obtained from the use of such information/analysis.
8. All the contents for the publication have been culled from various authentic sources and Datanet reasonably believes such sources to be reliable, but does not make any representations, express or implied as to the accuracy or fitness of use of such information. The information or contents of the information/analysis do not constitute advice and should not be relied upon in making (or refraining from making) any decision. Any reliance placed upon the information provided by Datanet is the sole responsibility and strictly at the user's risk.
9. In no event will Datanet be liable for any damages (including, without limitation, damages for loss of business projects, or loss of profits) arising in contract, tort or otherwise from the use of or inability to use any of its contents, or from any action taken (or refrained from being taken) as a result of using the analysis or any of its contents. Datanet its directors, owners, editors, officials, employees, distributor and agents or any associate will not be liable for any errors in the information contained or any consequences arising from the use of the contents of the provided information/analysis.
10. If any provision of these terms and conditions is held invalid or illegal or unenforceable for any reason by any court of competent jurisdiction, such provision shall be severed and the remainder of provisions of the terms and conditions shall continue in full force and effect as if the Term of Use had been executed with the invalid, illegal or unenforceable provision eliminated.
11. If there are any discrepancies in the information provided, please bring it to attention of Datanet for suitable rectification measures.

**Buy Online This Complete Book At
Datenet India eBooks Store**

www.indiastatpublications.com

or go directly at

**[http://www.indiastatpublications.com/
Assembly_factbook/Bihar/Kishanganj/ Amour](http://www.indiastatpublications.com/Assembly_factbook/Bihar/Kishanganj/Amour)**

 **indiastat**elections

ISBN : 978-93-5313-031-2

