



Bihar

# Assembly Factbook™

Bahadurganj Assembly Constituency



Key Electoral Data of Bahadurganj  
Assembly Constituency (Vidhan Sabha)

Bihar

# Assembly Factbook™

Bahadurganj Assembly Constituency



Bahadurganj Vidhan Sabha

## **Editor & Director**

Dr. R.K. Thukral

## **Research Editor**

Dr. Shafeeq Rahman

## **Compiled, Researched and Published by Datanet India Pvt. Ltd.**

D-100, 1st Floor,

Okhla Industrial Area, Phase-I,  
New Delhi- 110020.

Ph.: 91-11- 43580781-84

Email : support@indiastatpublications.com

Website : www.indiastatelections.com

## **Online Book Store :**

www.indiastatpublications.com

**Report No. :** AFB/BR-052-0125

**ISBN :** 978-93-5313-038-1

**First Edition :** January, 2018

**Eighth Updated Edition :** January, 2025

**Price :** Rs. 11500/-

US\$ 310

**© Datanet India Pvt. Ltd.**

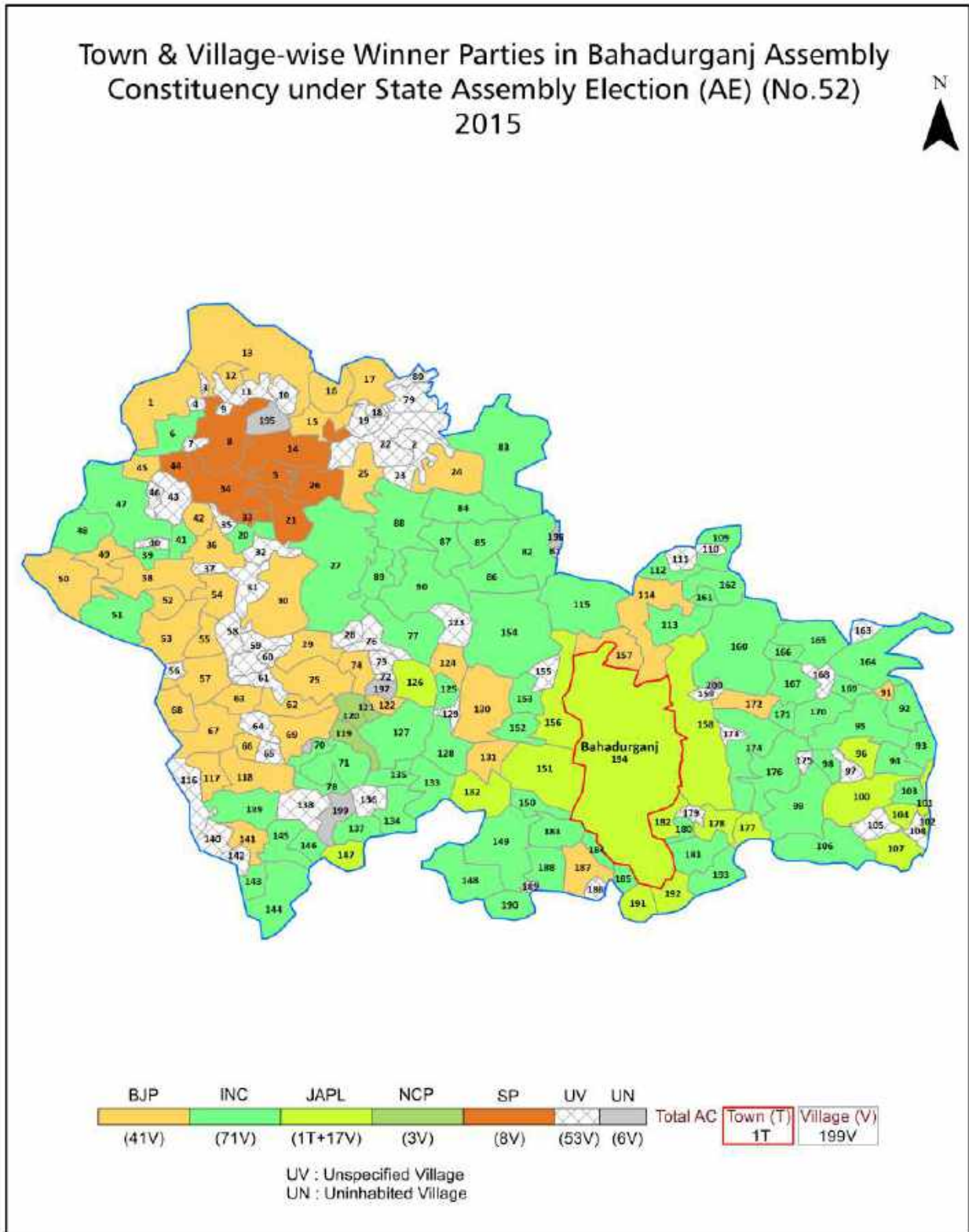
All rights reserved. No part of this book may be reproduced, stored in a retrieval system or transmitted in any form or by any means, mechanical photocopying, photographing, scanning, recording or otherwise without the prior written permission of the publisher. Please refer to Disclaimer at page no. 225 for the use of this publication.

Printed in India

# Contents

No.	Particulars	Page No.
	<b>Introduction</b>	
1	Assembly Constituency - (Vidhan Sabha) at a Glance   Features of Assembly as per Delimitation Commission of India (2008)	1-2
	<b>Location and Political Maps</b>	
2	Location Map   Boundaries of Assembly Constituency - (Vidhan Sabha) in District   Boundaries of Assembly Constituency under Parliamentary Constituency - (Lok Sabha)   Town & Village-wise Winner Parties- 2024, 2020, 2019, 2015, 2014 and 2010	3-11
	<b>Administrative Setup (2011)</b>	
3	District   Sub-district   Towns   Villages   Inhabited Villages   Uninhabited Villages   Village Panchayat   Intermediate Panchayat	11-21
	<b>Demographics (2011)</b>	
4	Population   Households   Rural/Urban Population   Towns and Villages by Population Size   Sex Ratio (Total & 0-6 Years)   Religious Population   Social Population   Literacy Rate	22-23
	<b>Electoral Features</b>	
5	Important Dates of Last Elections Held   Electors by Gender   Service Electors   Voters   Voters Turnout   Polling Stations & Average Number of Electors per Polling Station   Electors by Age Group   Present Elected Representatives	24-29
	<b>Historical Summary Election Results</b>	
6	Vote Share of Major Parties   Winning Margin (Number & Percentage)   Polarity of Parties   Summary Result of Assembly Segment of Parliamentary Elections 2024, 2019, 2014, 2009, 2004 and 1999   Summary Result of Assembly Elections 2020, 2015, 2010, 2005 (Oct), 2005 (Feb), 2000, 1995, 1990, 1985, 1980, 1977, 1972, 1969, 1967, 1962, 1957 and 1952	30-55
	<b>Polling Station Level Election Results</b>	
7	Name and Number of Polling Station 2024, 2020, 2019, 2015, 2014 and 2010   Polling Station-wise Electors, Voters & Voters Turnout 2024, 2020, 2019, 2015, 2014 and 2010   Polling Station wise Elections Results 2024, 2020, 2019, 2015, 2014 and 2010	56-204
	<b>Share of Assembly Constituency</b>	
8	Share of Assembly Constituency - (Vidhan Sabha) in State, District and Parliamentary Constituency - (Lok Sabha)	205
	<b>Socio-Economic Amenities (2011)</b>	
9	Access to Administrative Units   Agricultural, Manufacturing and Industrial Commodities   Demographic Indicators   Education   Health & Manpower   Drinking Water Supply   Sanitation   Entertainment and Recreations Infrastructure   Power   Food Allocation Distribution and Marketing of Agriculture Commodities Infrastructure   Transport and Road Infrastructure   Communication   Banking and Financial Services   Land Use   Irrigation Source	207-221
10	<b>Abbreviation &amp; Sources</b>	222-224
11	<b>Disclaimer</b>	225

Location & Political Map



## Administrative Setup

### List of Village Panchayat & Intermediate Panchayat (Block) Name - 2011

Village Name	Village Panchayat Name	Intermediate Panchayat Name
Altabari	Altabari	Bahadurganj
Asha	Bhorha	Terhagachh
Babhangawan	Chilhania	Terhagachh
Babhantola Laucha	Mahesh Bathna	Bahadurganj
Baigna	Baigna	Terhagachh
Bairia	Khanyabad	Terhagachh
Baisa	Laucha	Bahadurganj
Baisa Jurail	Jhingakata	Bahadurganj
Baisagopalganj	Laucha	Bahadurganj
Balua Jagir	Jhala	Terhagachh
Baluadandgi	Dak Pokhar	Terhagachh
Bangaon	Bangama	Bahadurganj
Banwaria	Dhangara	Dighalbank
Baradenga	Natuapara	Bahadurganj
Basbari	Bhatabari	Bahadurganj
Belbari	Deshiyatoli	Bahadurganj
Belbarigachh	Dak Pokhar	Terhagachh
Benugarh	Dak Pokhar	Terhagachh
Betbari	Hawakol	Terhagachh
Betbari	Jhiljhili	Bahadurganj
Bhadesar	Bhauradah	Bahadurganj
Bhag Kajleta	Jhunki Musara	Terhagachh
Bhagjhunki	Jhunki Musara	Terhagachh
Bhardhari	Dak Pokhar	Terhagachh
Bhatabari	Bhatabari	Bahadurganj
Bhaurdah	Bhaurdah	Bahadurganj
Bhelagurhi	Kalpir Bibganj	Terhagachh
Bhelagurhi	Kalpir Bibganj	Terhagachh
Bhorha	Bhorha	Terhagachh

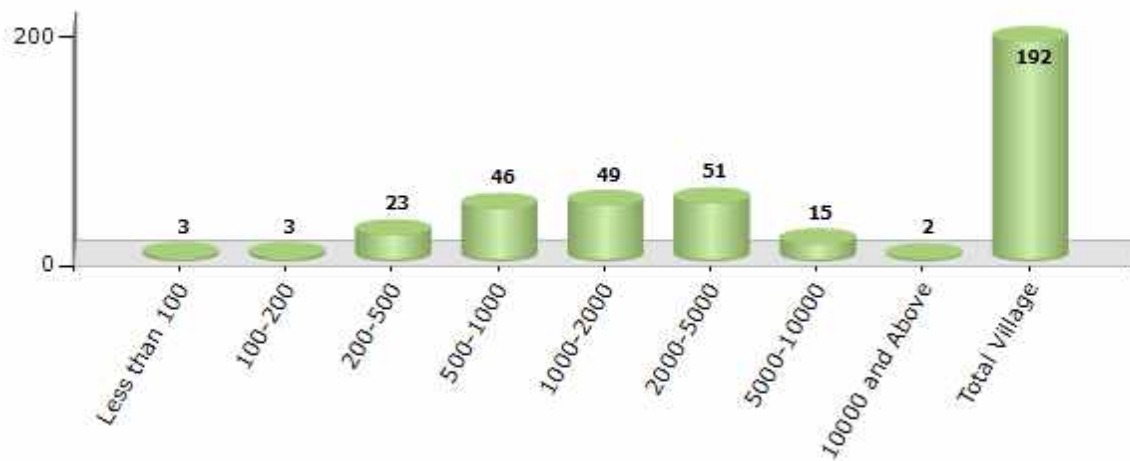
Contd....

**Demographics**

**Number of Villages by Population Size - 2011**

Less than 100	100-200	200-500	500-1000	1000-2000	2000-5000	5000-10000	10000 and Above	Total Village
3	3	23	46	49	51	15	2	192

Number of Villages by Population Size - 2011



**Number of Towns by Population Size - 2011**

Less than 4999	5000-9999	10000-19999	20000-49999	50000-99999	100000 and Above	Total Town
0	0	0	1	0	0	1

Number of Towns by Population Size - 2011

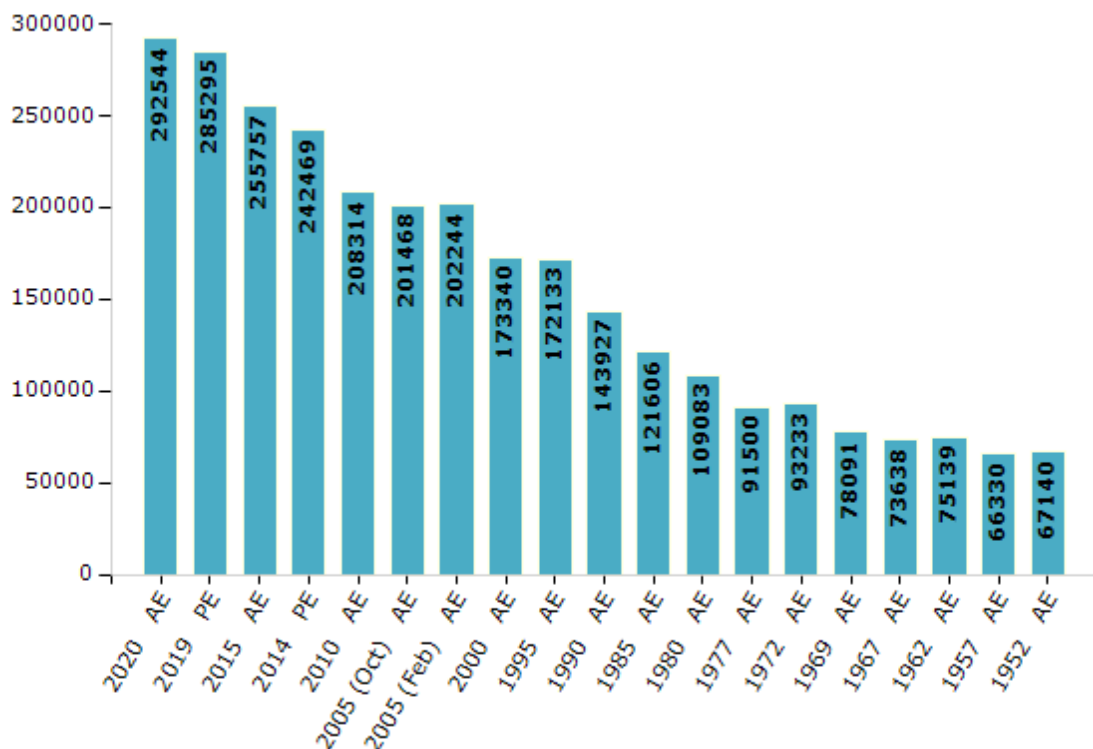


**Electoral Features**

**Electors by Male & Female**

Year	Male	Female	Others	Total	Year	Male	Female	Others	Total
2020 AE	150400	142134	10	292544	1995 AE	89286	82847	-	172133
2019 PE	147569	137717	9	285295	1990 AE	77565	66362	-	143927
2015 AE	136353	119397	7	255757	1985 AE	66773	54833	-	121606
2014 PE	129155	113314	0	242469	1980 AE	57870	51213	-	109083
2010 AE	110482	97832	0	208314	1977 AE	61000	30500	-	91500
2009 PE	-	-	-	-	1972 AE	49084	44149	-	93233
2005 (Oct) AE	105167	96301	-	201468	1969 AE	41525	36566	-	78091
2005 (Feb) AE	105537	96707	-	202244	1967 AE	-	-	-	73638
2004 PE	-	-	-	-	1962 AE	-	-	-	75139
2000 AE	90881	82459	-	173340	1957 AE	-	-	-	66330
1999 PE	-	-	-	-	1952 AE	-	-	-	67140

Number of Electors



**Note :** AE : Assembly Election, PE : Assembly Segment of Parliamentary Election



## Historical Summary Election Results

### Summary Result of Assembly Election - 2015

Candidate Name	Party	Votes	Votes %
M.D. Tauseef Alam	INC	53533	33.56
Awadh Bihari Singh	BJP	39591	24.82
Md. Maswar Alam	JAPL	33638	21.09
Hasnain Mirza	SP	8230	5.16
Barun Kumar Singh	IND	4901	3.07
Hasan Javed	JMM	2435	1.53
Parmeshwar Prasad Sinha	BSP	2428	1.52
Md Mansoor Alam	NCP	2422	1.52
Hari Mohan Singh	IND	1816	1.14
Suresh Prasad Mandal	IND	1684	1.06
Raj Kumar Sah	IND	1674	1.05
Md. Manjar Hasnain	GJDS	1387	0.87
Sakil Akhter	IUML	1378	0.86
Azimuddin	IND	1022	0.64
Hira Nand Mandal	RaJPa	826	0.52
Md. Nasim Akhtar	JDR	610	0.38
Afsar	BNDI	493	0.31
Gotam Giri	SHS	419	0.26
	NOTA	1033	0.65

## Polling Station Level Election Results

### Number and Name of Polling Stations (PS) (2020)

Number of Polling Stations	Name of Polling Stations	Number of Polling Stations	Name of Polling Stations
1	Madhya Vidyalay, Fulvariya (Uttar Bhag)	13	Madhya Vidyalay Vairiya, (Dakshin Bhag)
1A	Madhya Vidyalay, Fulvariya (Uttar Bhag)	14	Utkramit Madhya Vidyalay Chichora Purab Bhag
2	Madhya Vidyalay Fulvariya (Madhya Bhag)	14A	Utkramit Madhya Vidyalay Chichora Purab Bhag
2A	Madhya Vidyalay Fulvariya (Madhya Bhag)	15	Utkramit Madhya Vidyalay Khuniya Toli Purab Bhag
3	Madhya Vidyalay Fulvariya (Dakshin Bhag)	15A	Utkramit Madhya Vidyalay Khuniya Toli Purab Bhag
3A	Madhya Vidyalay Fulvariya (Dakshin Bhag)	16	High Vidyalay, Terhagachh (Paschim Bhag)
4	Madhya Vidyalay, Shishagachhi	16A	High Vidyalay, Terhagachh (Paschim Bhag)
5	Utkramit Madhya Vidyalay Bhoraha Miyatol (Paschim Bhag)	17	High Vidyalay Tedhagachh (Purab Bhag)
5A	Utkramit Madhya Vidyalay Bhoraha Miyatol (Paschim Bhag)	18	Madarsa, Asha Uttar Bhag
6	Utkramit Madhya Vidyalay Bhoraha Miyatol (Purab Bhag)	18A	Madarsa, Asha Uttar Bhag
6A	Utkramit Madhya Vidyalay Bhoraha Miyatol (Purab Bhag)	19	Utkramit Madhya Vidyalay Haatgaon (Uttar Bhag)
7	Utkramit Madhya Vidyalay, Bhorha Miyatola (Madhya Bhag)	19A	Utkramit Madhya Vidyalay Haatgaon (Uttar Bhag)
7A	Utkramit Madhya Vidyalay, Bhorha Miyatola (Madhya Bhag)	20	Utkramit Madhya Vidyalay, Haatgoan, (Madhya Bhag) Uttari Bhavan
8	Utkramit Madhya Vidyalay, Khaniyabad, (Purab Bhag)	21	Utkramit Madhya Vidyalay Hatagaon (Dakshin Bhag)
8A	Utkramit Madhya Vidyalay, Khaniyabad, (Purab Bhag)	21A	Utkramit Madhya Vidyalay Hatagaon (Dakshin Bhag)
9	Utkramit Madhya Vidyalay, Khaniyabad, (Paschim Bhag)	22	Utkramit Madhya Vidyalay Hatagaon (Madhya Bhag)
10	New Prathamik Vidyalay Tokabhasha Phulwari Uttar Bhag	23	Utkramit Madhya Vidyalay, Pipra Purab Bhag
10A	New Prathamik Vidyalay Tokabhasha Phulwari Uttar Bhag	23A	Utkramit Madhya Vidyalay, Pipra Purab Bhag
11	Utkramit Madhya Vidyalay, Lalpani Purab Bhag	24	Utkramit Madhya Vidyalay Bhelagurii
11A	Utkramit Madhya Vidyalay, Lalpani Purab Bhag	25	Madhya Vidyalay Kalpir Bibiganj (Uttar Bhag)
12	Madhya Vidyalay, Vairiya, (Uttar Bhag)	25A	Madhya Vidyalay Kalpir Bibiganj (Uttar Bhag)

Contd....

## Polling Station Level Election Results

### Polling Station-wise Votes Secured by Overall Top Five Parties in Bahadurganj Assembly in Assembly Election (AE) under Kishanganj Parliamentary Constituency in Bihar (2020)

Number of Polling Station	Winner - Mohammad Anzar Nayeemi (AIMIM)	Runner-up - Lakhan Lal Pandit (VSIP)	3rd - Md. Tauseef Alam (INC)	4th - Chandan Kumar Yadav (SHS)	5th - Mohammad Mansoor Alam (JAPL)	NOTA	Other	Total Votes Secured
21A	321	18	7	2	5	20	12	385
22	288	12	40	3	4	18	13	378
23	293	29	30	4	7	17	10	390
23A	263	24	17	7	6	13	7	337
24	10	496	15	14	7	17	29	588
25	51	244	53	66	8	12	28	462
25A	33	142	117	14	9	9	12	336
26	35	258	47	22	8	13	34	417
26A	115	168	78	12	8	12	21	414
27	82	162	74	6	2	16	21	363
27A	85	152	96	15	1	14	29	392
28	59	145	22	1	3	8	10	248
28A	44	240	28	14	8	12	38	384
29	370	12	25	0	6	11	8	432
29A	358	30	16	3	3	9	10	429
30	280	18	41	3	6	12	9	369
30A	325	29	55	1	5	3	8	426
31	246	144	31	5	3	6	12	447
31A	356	12	22	0	3	8	14	415
32	143	71	28	4	3	5	8	262
32A	193	93	22	4	3	11	14	340
33	226	97	43	4	3	23	17	413
33A	112	149	46	7	2	14	12	342
34	8	377	33	11	9	6	25	469
35	8	405	75	15	4	15	28	550
36	240	4	50	2	1	8	7	312
36A	207	3	53	3	2	8	6	282
37	180	111	56	5	7	18	17	394
37A	161	174	71	10	2	27	12	457
38	196	45	43	3	4	13	9	313
38A	134	74	43	3	1	9	6	270
39	151	5	172	2	1	11	13	355
39A	96	2	80	3	2	3	4	190
40	285	15	35	2	5	14	6	362
40A	133	44	43	4	1	8	7	240

Contd....

## Polling Station Level Election Results

### Winner, Runner-up and 3rd Party Position & Winning Margin According to Polling Stations in Bahadurganj Assembly in Assembly Election (AE) under Kishanganj Parliamentary Constituency in Bihar (2020)

Polling Station Number	Winner Party	Winner Votes (%)	Runner-up Party	Runner-up Votes (%)	Winning Margin Votes (%)	Third Party	Third Party Votes (%)	Other Votes (%)
41	AIMIM	370 (82.41)	VSIP	20 (4.45)	350 (77.96)	INC	19 (4.23)	40 (8.91)
41A	AIMIM	319 (74.53)	VSIP	46 (10.75)	273 (63.78)	INC	14 (3.27)	49 (11.45)
42	VSIP	366 (71.21)	INC	35 (6.81)	331 (64.4)	AIMIM	33 (6.42)	80 (15.56)
43	VSIP	284 (67.3)	AIMIM	74 (17.54)	210 (49.76)	SHS	20 (4.74)	44 (10.43)
43A	AIMIM	124 (55.11)	INC	69 (30.67)	55 (24.44)	VSIP	8 (3.56)	24 (10.67)
44	AIMIM	109 (47.6)	VSIP	83 (36.24)	26 (11.36)	INC	20 (8.73)	17 (7.42)
44A	AIMIM	239 (69.68)	VSIP	62 (18.08)	177 (51.6)	INC	16 (4.66)	26 (7.58)
45	AIMIM	214 (64.85)	INC	65 (19.7)	149 (45.15)	VSIP	16 (4.85)	35 (10.61)
45A	AIMIM	204 (56.35)	VSIP	53 (14.64)	151 (41.71)	INC	51 (14.09)	54 (14.92)
46	AIMIM	181 (51.71)	INC	113 (32.29)	68 (19.42)	VSIP	33 (9.43)	23 (6.57)
46A	AIMIM	212 (59.72)	INC	93 (26.2)	119 (33.52)	VSIP	10 (2.82)	40 (11.27)
47	INC	140 (37.04)	VSIP	130 (34.39)	10 (2.65)	AIMIM	44 (11.64)	64 (16.93)
47A	VSIP	207 (50.49)	INC	82 (20)	125 (30.49)	AIMIM	68 (16.59)	53 (12.93)
48	VSIP	189 (45.99)	INC	118 (28.71)	71 (17.28)	AIMIM	60 (14.6)	44 (10.71)
48A	VSIP	208 (49.64)	INC	96 (22.91)	112 (26.73)	AIMIM	41 (9.79)	74 (17.66)
49	VSIP	154 (61.11)	AIMIM	69 (27.38)	85 (33.73)	INC	12 (4.76)	17 (6.75)
49A	AIMIM	191 (55.04)	VSIP	81 (23.34)	110 (31.7)	INC	46 (13.26)	29 (8.36)
50	VSIP	267 (66.09)	AIMIM	30 (7.43)	237 (58.66)	SHS	19 (4.7)	88 (21.78)
51	AIMIM	185 (41.86)	VSIP	120 (27.15)	65 (14.71)	INC	66 (14.93)	71 (16.06)
52	AIMIM	127 (41.91)	VSIP	79 (26.07)	48 (15.84)	INC	61 (20.13)	36 (11.88)
52A	AIMIM	189 (52.94)	VSIP	81 (22.69)	108 (30.25)	INC	45 (12.61)	42 (11.76)
53	VSIP	155 (56.36)	AIMIM	55 (20)	100 (36.36)	SHS	12 (4.36)	53 (19.27)
53A	VSIP	183 (57.01)	AIMIM	53 (16.51)	130 (40.5)	INC	21 (6.54)	64 (19.94)
54	AIMIM	291 (62.05)	VSIP	108 (23.03)	183 (39.02)	INC	26 (5.54)	44 (9.38)
55	AIMIM	216 (64.29)	VSIP	50 (14.88)	166 (49.41)	INC	35 (10.42)	35 (10.42)
55A	VSIP	182 (54.33)	AIMIM	49 (14.63)	133 (39.7)	INC	20 (5.97)	84 (25.07)
56	AIMIM	104 (44.07)	VSIP	89 (37.71)	15 (6.36)	INC	23 (9.75)	20 (8.47)
56A	VSIP	217 (56.96)	AIMIM	87 (22.83)	130 (34.13)	INC	23 (6.04)	54 (14.17)
57	VSIP	311 (79.95)	AIMIM	12 (3.08)	299 (76.87)	INC	11 (2.83)	55 (14.14)
57A	VSIP	318 (75.53)	AIMIM	30 (7.13)	288 (68.4)	BAHUMP	13 (3.09)	60 (14.25)
58	VSIP	247 (73.95)	SHS	17 (5.09)	230 (68.86)	IND (SPD)	14 (4.19)	56 (16.77)
58A	VSIP	183 (57.19)	AIMIM	83 (25.94)	100 (31.25)	INC	10 (3.13)	44 (13.75)
59	VSIP	230 (64.79)	AIMIM	48 (13.52)	182 (51.27)	INC	38 (10.7)	39 (10.99)
59A	VSIP	181 (67.79)	INC	43 (16.1)	138 (51.69)	SHS	8 (3)	35 (13.11)
60	VSIP	291 (78.02)	INC	15 (4.02)	276 (74)	SHS	13 (3.49)	54 (14.48)

Contd....

## Socio-Economic Amenities - Rural

### Access to Education Facilities

Particulars	Number of Villages (% of Population)				
	Available	Not Available	If Not Available (Distance of Nearest Facility)		
			A	B	C
Govt. Primary School	171 (97)	22 (3)	20 (2)	1 (0)	0 (0)
Private Primary School	6 (5)	187 (95)	0 (0)	0 (0)	0 (0)
Govt. Middle School	80 (66)	113 (34)	92 (26)	21 (8)	0 (0)
Private Middle School	2 (3)	191 (97)	0 (0)	0 (0)	0 (0)
Govt. Secondary School	9 (9)	184 (91)	21 (13)	75 (42)	85 (35)
Private Secondary School	4 (3)	189 (97)	0 (0)	0 (0)	0 (0)
Govt. Senior Secondary School	6 (5)	187 (95)	23 (13)	80 (40)	84 (42)
Private Senior Secondary School	0 (0)	193 (100)	0 (0)	0 (0)	0 (0)
Govt. Arts and Science Degree College	2 (2)	191 (98)	6 (3)	18 (9)	166 (84)
Private Arts and Science Degree College	1 (1)	192 (99)	0 (0)	0 (0)	0 (0)
Govt. Engineering College	0 (0)	193 (100)	0 (0)	0 (0)	0 (0)
Private Engineering College	0 (0)	193 (100)	0 (0)	0 (0)	193 (100)
Govt. Medicine College	0 (0)	193 (100)	0 (0)	0 (0)	193 (100)
Private Medicine College	0 (0)	193 (100)	0 (0)	0 (0)	0 (0)
Govt. Management Institute	0 (0)	193 (100)	0 (0)	0 (0)	193 (100)
Private Management Institute	0 (0)	193 (100)	0 (0)	0 (0)	0 (0)
Govt. Polytechnic	0 (0)	193 (100)	0 (0)	0 (0)	154 (76)
Private Polytechnic	0 (0)	193 (100)	0 (0)	0 (0)	39 (24)
Govt. Vocational Training School/ITI	0 (0)	193 (100)	0 (0)	0 (0)	135 (69)
Private Vocational Training School/ITI	0 (0)	193 (100)	0 (0)	0 (0)	58 (31)
Govt. Non Formal Training Centre	1 (0)	192 (100)	0 (0)	0 (0)	187 (97)
Private Non Formal Training Centre	0 (0)	193 (100)	0 (0)	0 (0)	5 (2)
Govt. School For Disabled	0 (0)	193 (100)	0 (0)	0 (0)	193 (100)
Private School For Disabled	0 (0)	193 (100)	0 (0)	0 (0)	0 (0)
Government Others	60 (45)	133 (55)	0 (0)	0 (0)	4 (4)
Private Others	0 (0)	193 (100)	0 (0)	0 (0)	1 (0)

Note : Distance A : Less than 5 km; B : Between 5-10 km; C : 10+ km.; Source : Data Analysis is based on 2011 Census.

## DISCLAIMER

The Terms of Use and Disclaimer of Datanet India Private Limited (hereinafter referred to as "Datanet") for use of this analysis report of **Bahadurganj Assembly Constituency (Bahadurganj Vidhan Sabha)** :-

1. **Assembly Factbook™** is a Registered Trade Mark owned by Datanet.
2. All the maps are sketched and graphical representation only and have not been drawn to the scale and also not to represent the actual geographical area or boundary of the unit.
3. The data for the aforesaid analysis is based on authentic sources and has been culled from the various publications of Census, CSO and NSSO for district and block level data, various central and state government departments, Central & State Elections Commissions and the concerned Returning Officers' releases, Electoral Rolls, Election results and allied publications, internal assessment, surveys, estimates and analysis. Therefore, certain adjustment of data at micro level may have been done to arrive closer to the macro data.
4. Data have been provided on an "As Is" and "As AVAILABLE" basis
5. The colours shown in the maps or diagram and charts of a particular party, alliance or AC are indicative and do not represent them.
6. This publication which includes maps, sheets, graphs and data would be the property under copyright of Datanet only. The user may use these for its internal study, analysis and research purposes. It's public display, re-selling or any commercial uses by the user are not allowed.
7. Datanet has taken due care and caution in compilation and processing of data and allied information, but does not guarantee the accuracy, adequacy or completeness of any information/analysis and will be not responsible for any errors or omissions or for the results obtained from the use of such information/analysis.
8. All the contents for the publication have been culled from various authentic sources and Datanet reasonably believes such sources to be reliable, but does not make any representations, express or implied as to the accuracy or fitness of use of such information. The information or contents of the information/analysis do not constitute advice and should not be relied upon in making (or refraining from making) any decision. Any reliance placed upon the information provided by Datanet is the sole responsibility and strictly at the user's risk.
9. In no event will Datanet be liable for any damages (including, without limitation, damages for loss of business projects, or loss of profits) arising in contract, tort or otherwise from the use of or inability to use any of its contents, or from any action taken (or refrained from being taken) as a result of using the analysis or any of its contents. Datanet its directors, owners, editors, officials, employees, distributor and agents or any associate will not be liable for any errors in the information contained or any consequences arising from the use of the contents of the provided information/analysis.
10. If any provision of these terms and conditions is held invalid or illegal or unenforceable for any reason by any court of competent jurisdiction, such provision shall be severed and the remainder of provisions of the terms and conditions shall continue in full force and effect as if the Term of Use had been executed with the invalid, illegal or unenforceable provision eliminated.
11. If there are any discrepancies in the information provided, please bring it to attention of Datanet for suitable rectification measures.

**Buy Online This Complete Book At  
Datanet India eBooks Store**

[www.indiastatpublications.com](http://www.indiastatpublications.com)

or go directly at

[http://www.indiastatpublications.com/  
Assembly\\_factbook/Bihar/Kishanganj/ Bahadurganj](http://www.indiastatpublications.com/Assembly_factbook/Bihar/Kishanganj/Bahadurganj)

 **india**stat**elections**

ISBN : 978-93-5313-030-1

