



Bihar

Assembly Factbook™

Baisi Assembly Constituency



Key Electoral Data of Baisi
Assembly Constituency (Vidhan Sabha)

Bihar

Assembly Factbook™

Baisi Assembly Constituency



Baisi Vidhan Sabha

Editor & Director

Dr. R.K. Thukral

Research Editor

Dr. Shafeeq Rahman

Compiled, Researched and Published by Datanet India Pvt. Ltd.

D-100, 1st Floor,

Okhla Industrial Area, Phase-I,
New Delhi- 110020.

Ph.: 91-11- 43580781-84

Email : support@indiastatpublications.com

Website : www.indiastatelections.com

Online Book Store :

www.indiastatpublications.com

Report No. : AFB/BR-057-0125

ISBN : 978-93-5313-039-8

First Edition : January, 2018

Eighth Updated Edition : January, 2025

Price : Rs. 11500/-

US\$ 310

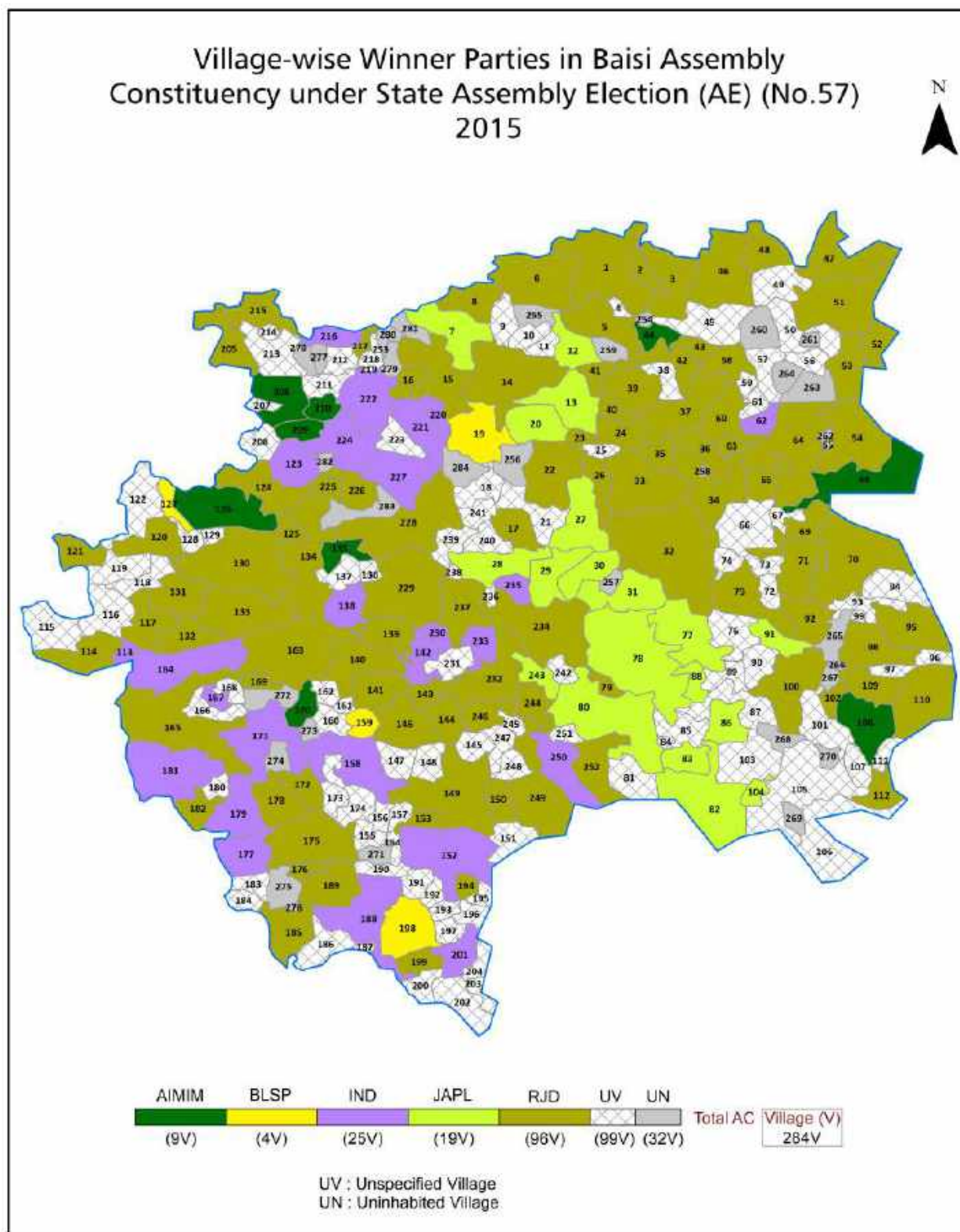
© Datanet India Pvt. Ltd.

All rights reserved. No part of this book may be reproduced, stored in a retrieval system or transmitted in any form or by any means, mechanical photocopying, photographing, scanning, recording or otherwise without the prior written permission of the publisher. Please refer to Disclaimer at page no. 213 for the use of this publication.

Printed in India

No.	Particulars	Page No.
	Introduction	
1	Assembly Constituency - (Vidhan Sabha) at a Glance Features of Assembly as per Delimitation Commission of India (2008)	1-2
	Location and Political Maps	
2	Location Map Boundaries of Assembly Constituency - (Vidhan Sabha in District Boundaries of Assembly Constituency under Parliamentary Constituency - (Lok Sabha) Village-wise Winner Parties- 2024, 2020, 2019, 2015, 2014 and 2010	3-11
	Administrative Setup (2011)	
3	District Sub-district Towns Villages Inhabited Villages Uninhabited Villages Village Panchayat Intermediate Panchayat	11-23
	Demographics (2011)	
4	Population Households Rural/Urban Population Villages by Population Size Sex Ratio (Total & 0-6 Years) Religious Population Social Population Literacy Rate	24-25
	Electoral Features	
5	Important Dates of Last Elections Held Electors by Gender Service Electors Voters Voters Turnout Polling Stations & Average Number of Electors per Polling Station Electors by Age Group Present Elected Representatives	26-31
	Historical Summary Election Results	
6	Vote Share of Major Parties Winning Margin (Number & Percentage Polarity of Parties Summary Result of Assembly Segment of Parliamentary Elections 2024, 2019, 2014, 2009, 2004 and 1999 Summary Result of Assembly Elections 2020, 2015, 2010, 2005 (Oct), 2005 (Feb), 2000, 1995, 1990, 1985, 1980, 1977, 1962, 1957 and 1952	32-54
	Polling Station Level Election Results	
7	Name and Number of Polling Station 2024, 2020, 2019, 2015, 2014 and 2010 Polling Station-wise Electors, Voters & Voters Turnout 2024, 2020, 2019, 2015, 2014 and 2010 Polling Station wise Elections Results 2024, 2020, 2019, 2015, 2014 and 2010	55-192
	Share of Assembly Constituency	
8	Share of Assembly Constituency - (Vidhan Sabha) in State, District and Parliamentary Constituency - (Lok Sabha)	193
	Socio-Economic Amenities (2011)	
9	Access to Administrative Units Agricultural, Manufacturing and Industrial Commodities Demographic Indicators Education Health & Manpower Drinking Water Supply Sanitation Entertainment and Recreations Infrastructure Power Food Allocation Distribution and Marketing of Agriculture Commodities Infrastructure Transport and Road Infrastructure Communication Banking and Financial Services Land Use Irrigation Source	195-209
10	Abbreviation & Sources	210-212
11	Disclaimer	213

Location & Political Map



Administrative Setup

List of Village Panchayat & Intermediate Panchayat (Block) Name - 2011

Village Name	Village Panchayat Name	Intermediate Panchayat Name
Adhkaili	Adhkaili	Dagarua
Ainthe	Chopara	Baisi
Amna	Babhani	Dagarua
Amnakismat	Adhkaili	Dagarua
Ara	Dubaili	Dagarua
Asja Mawaia	Asja Mawaia	Baisi
Azamgarh	Baisi	Baisi
Babhani	Babhani	Dagarua
Babhanpura	Belgachhi	Dagarua
Bag Dob	Sugwa Mahanandpur	Baisi
Bagulabari	Rampur	Dagarua
Bahadurpur	Tauli	Dagarua
Bahadurpur	Tauli	Dagarua
Bairgachhi	Sugwa Mahanandpur	Baisi
Bairia	Chandargaon	Baisi
Bairia	Minapur	Baisi
Baisi	Baisi	Baisi
Bajardih	Asja Mawaia	Baisi
Bakharia	Chandargaon	Baisi
Balarpur	Dubaili	Dagarua
Balia	Minapur	Baisi
Balua	Belgachhi	Dagarua
Banaili	Babhani	Dagarua
Bandrak	Tauli	Dagarua
Bangaon	Bangaon	Baisi
Bangrora	Siripur Mallahtoli	Baisi
Bansbari	Asja Mawaia	Baisi
Baraili	Sadipur Bhatha	Baisi
Baraili	Tauli	Dagarua

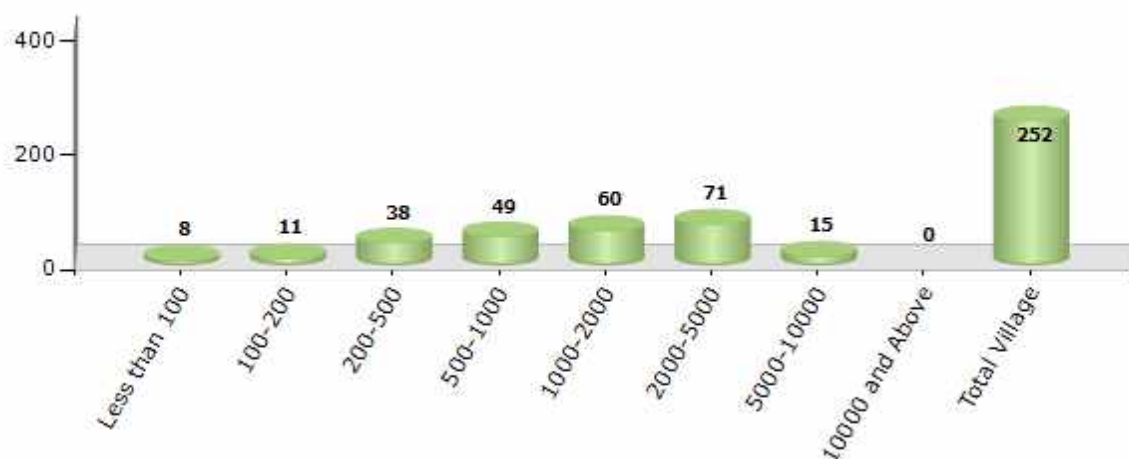
Contd....

Demographics

Number of Villages by Population Size - 2011

Less than 100	100-200	200-500	500-1000	1000-2000	2000-5000	5000-10000	10000 and Above	Total Village
8	11	38	49	60	71	15	0	252

Number of Villages by Population Size - 2011

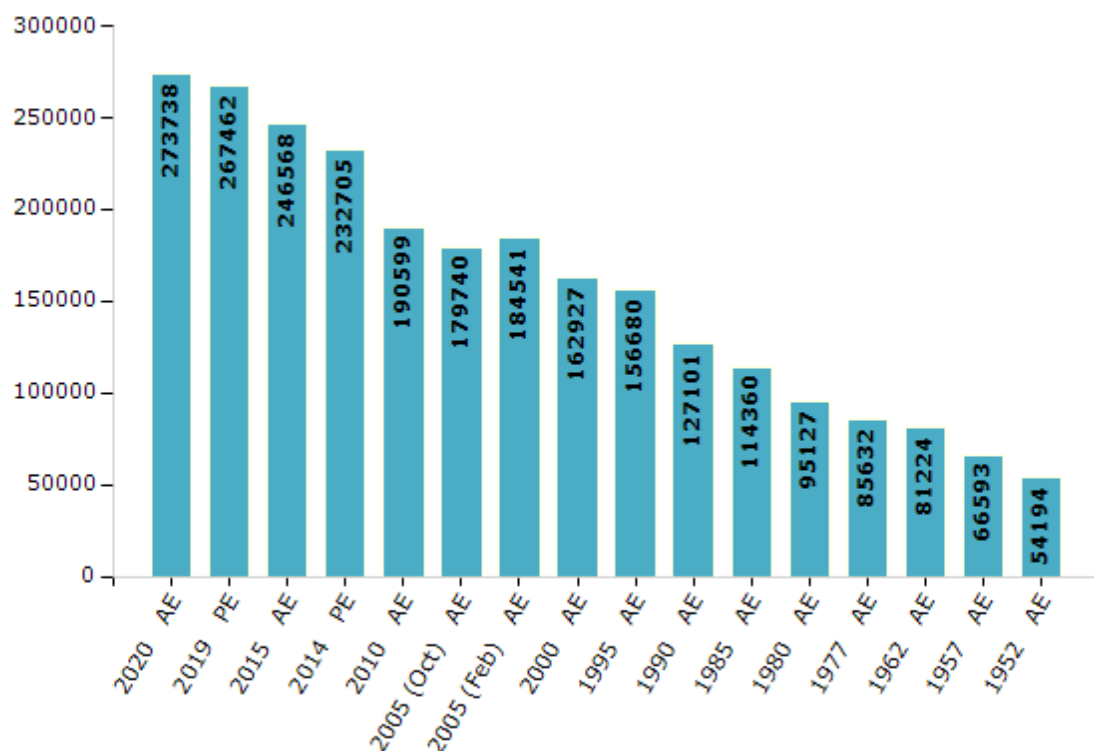


Electoral Features

Electors by Male & Female

Year	Male	Female	Others	Total	Year	Male	Female	Others	Total
2020 AE	142721	131004	13	273738	1995 AE	81329	75351	-	156680
2019 PE	140232	127220	10	267462	1990 AE	66976	60125	-	127101
2015 AE	130230	116328	10	246568	1985 AE	64673	49687	-	114360
2014 PE	123740	108956	9	232705	1980 AE	52318	42809	-	95127
2010 AE	100232	90367	0	190599	1977 AE	53288	32344	-	85632
2009 PE	-	-	-	-	1972 AE	-	-	-	-
2005 (Oct) AE	93651	86089	-	179740	1969 AE	-	-	-	-
2005 (Feb) AE	93628	90913	-	184541	1967 AE	-	-	-	-
2004 PE	-	-	-	-	1962 AE	-	-	-	81224
2000 AE	84403	78524	-	162927	1957 AE	-	-	-	66593
1999 PE	-	-	-	-	1952 AE	-	-	-	54194

Number of Electors



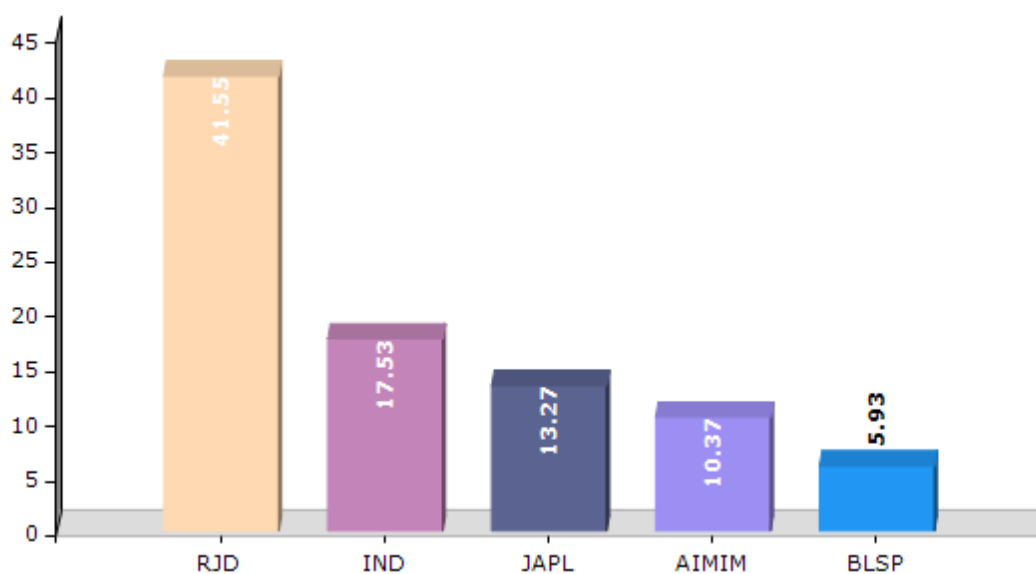
Note : AE : Assembly Election, PE : Assembly Segment of Parliamentary Election

Historical Summary Election Results

Summary Result of Assembly Election - 2015

Candidate Name	Party	Votes	Votes %
Abdus Subhan	RJD	67022	41.55
Binod Kumar	IND	28282	17.53
Syed Ruknuddin Ahmad	JAPL	21404	13.27
Ghulam Sarwar	AIMIM	16723	10.37
Azizur Rahman	BLSP	9573	5.93
Khursheed Alam	IND	3361	2.08
Mukesh Kumar Yadav	SP	2875	1.78
Rizwan Ahamad Noori	IEMC	2559	1.59
Harun Rasid	BSP	1474	0.91
Abdul Matlib Hamaraj	NCP	1132	0.7
Parabhat Ranjan Kumar Jyoti	GJDS	955	0.59
Braj Kishor Thakur	AIFB	800	0.5
	NOTA	5160	3.2

Votes Percentage of Top Parties - 2015



Polling Station Level Election Results

Number and Name of Polling Stations (PS) (2020)

Number of Polling Stations	Name of Polling Stations	Number of Polling Stations	Name of Polling Stations
1	Madhya Vidhyalaya Dubaili Pashchim Bhag	13A	Madhya Vidhyalaya Basaveli Daya Bhag
1A	Madhya Vidhyalaya Dubaili Pashchim Bhag	14	Utkramit Madhya Vidhyalaya Govindapur Daya Bhag
2	Madhya Vidhyalaya Dubaili Purabi Bhag	14A	Utkramit Madhya Vidhyalaya Govindapur Daya Bhag
2A	Madhya Vidhyalaya Dubaili Purabi Bhag	15	Madhya Vidhyalaya Sirniya Purab Bhag
3	Madhya Vidhyalaya Dubaili Madhya Bhag	16	Madhya Vidhyalaya Sirniya Pashchim Bhag
3A	Madhya Vidhyalaya Dubaili Madhya Bhag	17	Madhya Vidhyalaya Sora Pashchim Bhag
4	Madarsa Visanapur Paschim Bhag	17A	Madhya Vidhyalaya Sora Pashchim Bhag
5	Madarsa Bishanpur Uttar Bhag	18	Madhya Vidhyalaya Saura Purabi Bhag
5A	Madarsa Bishanpur Uttar Bhag	18A	Madhya Vidhyalaya Saura Purabi Bhag
6	Madhya Vidhyalaya Bisanapur Parasarai Pashchim Bhag	19	Utkramit Madhya Vidhyalaya Saguniyo Daya Bhag
6A	Madhya Vidhyalaya Bisanapur Parasarai Pashchim Bhag	19A	Utkramit Madhya Vidhyalaya Saguniyo Daya Bhag
7	Madhya Vidhyalaya Visanapur Parasarai Purabi Bhag	20	Prathmik Vidhyalaya Maheshkhuant
7A	Madhya Vidhyalaya Visanapur Parasarai Purabi Bhag	21	Manrega Bhawan Alma
8	Prathmik Vidhyalaya Toli Uttar Bhag	22	Anganbadi Kendra Alma
8A	Prathmik Vidhyalaya Toli Uttar Bhag	23	Utkramit Madhya Vidhyalaya Basadaha Purab Bhag
9	Prathmik Vidhyalaya Toli Dakshin Bhag	24	Utkramit Madhya Vidhyalaya Basadaha Uttar Bhag
9A	Prathmik Vidhyalaya Toli Dakshin Bhag	25	Madarsa Daraha Baya Bhag
10	Madhya Vidhyalaya Champa Baraili	25A	Madarsa Daraha Baya Bhag
11	Madarsa Mazeli Pashchim Bhag	26	Prathmik Vidhyalaya Inchalo Baya Bhag
12	Madarsa Mazeli Purab Bhag	26A	Prathmik Vidhyalaya Inchalo Baya Bhag
13	Madhya Vidhyalaya Basaveli Daya Bhag	27	Panchayat Bhawan Inchalo daya Bhag

Contd....

Polling Station Level Election Results

Polling Station-wise Votes Secured by Overall Top Five Parties in Baisi Assembly in Assembly Election (AE) under Kishanganj Parliamentary Constituency in Bihar (2020)

Number of Polling Station	Winner - Syed Ruknuddin Ahmad (AIMIM)	Runner-up - Vinod Kumar (BJP)	3rd - Abdus Subhan (RJD)	4th - Ghulam Sarwar (IND)	5th - Md Rashid Raza (IND)	NOTA	Other	Total Votes Secured
23	1	463	18	5	6	8	11	512
24	188	252	26	3	8	5	18	500
25	315	20	21	9	1	17	24	407
25A	271	86	13	5	5	4	22	406
26	328	9	22	11	2	6	19	397
26A	342	3	11	19	5	4	25	409
27	157	223	36	13	3	3	19	454
27A	294	17	19	10	4	7	20	371
28	61	267	54	3	5	4	22	416
28A	92	141	109	14	5	13	27	401
29	170	20	94	13	1	9	20	327
30	215	41	283	32	1	7	30	609
31	180	7	127	15	6	6	50	391
31A	170	29	135	15	4	9	19	381
32	158	157	29	6	3	7	15	375
32A	52	252	77	5	1	3	13	403
33	29	550	37	8	7	6	29	666
34	39	98	205	53	3	4	33	435
34A	52	187	161	31	2	5	26	464
35	59	15	327	23	1	12	43	480
35A	66	27	288	14	3	5	27	430
36	14	159	285	7	6	11	12	494
36A	13	255	191	3	2	4	14	482
37	21	28	411	2	2	5	15	484
37A	9	346	73	1	4	7	19	459
38	49	192	205	12	11	12	14	495
38A	40	237	128	13	5	7	20	450
39	0	401	68	0	6	3	11	489
39A	3	270	186	4	6	8	13	490
40	52	19	312	13	2	7	19	424
40A	59	19	279	8	2	4	27	398
41	86	77	293	21	11	6	40	534
41A	42	287	114	11	9	8	19	490
42	64	58	296	7	3	8	17	453
42A	68	42	317	11	9	14	44	505

Contd....

Polling Station Level Election Results

Winner, Runner-up and 3rd Party Position & Winning Margin According to Polling Stations in Baisi Assembly in Assembly Election (AE) under Kishanganj Parliamentary Constituency in Bihar (2020)

Polling Station Number	Winner Party	Winner Votes (%)	Runner-up Party	Runner-up Votes (%)	Winning Margin Votes (%)	Third Party	Third Party Votes (%)	Other Votes (%)
43	AIMIM	275 (56.35)	BJP	144 (29.51)	131 (26.84)	RJD	31 (6.35)	38 (7.79)
43A	BJP	406 (85.29)	RJD	22 (4.62)	384 (80.67)	IND (MRR)	11 (2.31)	37 (7.77)
44	BJP	417 (83.73)	RJD	50 (10.04)	367 (73.69)	JAPL	7 (1.41)	24 (4.82)
44A	BJP	342 (64.29)	RJD	134 (25.19)	208 (39.1)	NCP	14 (2.63)	42 (7.89)
45	AIMIM	216 (40.91)	BJP	190 (35.98)	26 (4.93)	RJD	49 (9.28)	73 (13.83)
45A	AIMIM	314 (57.93)	BJP	127 (23.43)	187 (34.5)	RJD	41 (7.56)	60 (11.07)
46	AIMIM	266 (42.42)	BJP	141 (22.49)	125 (19.93)	RJD	123 (19.62)	97 (15.47)
47	AIMIM	320 (49.69)	RJD	231 (35.87)	89 (13.82)	JAPL	23 (3.57)	70 (10.87)
48	AIMIM	211 (41.62)	JAPL	142 (28.01)	69 (13.61)	RJD	71 (14)	83 (16.37)
48A	JAPL	395 (75.1)	RJD	59 (11.22)	336 (63.88)	AIMIM	41 (7.79)	31 (5.89)
49	JAPL	215 (43.97)	BJP	147 (30.06)	68 (13.91)	AIMIM	60 (12.27)	67 (13.7)
49A	AIMIM	218 (42.83)	JAPL	139 (27.31)	79 (15.52)	RJD	92 (18.07)	60 (11.79)
50	AIMIM	253 (56.73)	RJD	135 (30.27)	118 (26.46)	JAPL	18 (4.04)	40 (8.97)
51	AIMIM	372 (71.81)	RJD	63 (12.16)	309 (59.65)	JAPL	22 (4.25)	61 (11.78)
52	AIMIM	318 (53.45)	RJD	167 (28.07)	151 (25.38)	BJP	44 (7.39)	66 (11.09)
53	BJP	337 (53.58)	AIMIM	161 (25.6)	176 (27.98)	RJD	82 (13.04)	49 (7.79)
54	AIMIM	384 (59.91)	BJP	101 (15.76)	283 (44.15)	RJD	80 (12.48)	76 (11.86)
55	AIMIM	433 (85.91)	BJP	21 (4.17)	412 (81.74)	RJD	10 (1.98)	40 (7.94)
55A	AIMIM	342 (72.77)	BJP	83 (17.66)	259 (55.11)	RJD	8 (1.7)	37 (7.87)
56	AIMIM	185 (37.76)	BJP	153 (31.22)	32 (6.54)	RJD	78 (15.92)	74 (15.1)
56A	BJP	264 (54.1)	AIMIM	121 (24.8)	143 (29.3)	RJD	71 (14.55)	32 (6.56)
57	RJD	297 (55.1)	AIMIM	186 (34.51)	111 (20.59)	IND (GS)	14 (2.6)	42 (7.79)
58	BJP	243 (47)	RJD	151 (29.21)	92 (17.79)	AIMIM	64 (12.38)	59 (11.41)
59	AIMIM	288 (70.07)	RJD	55 (13.38)	233 (56.69)	BJP	33 (8.03)	35 (8.52)
59A	AIMIM	190 (46)	RJD	135 (32.69)	55 (13.31)	BJP	61 (14.77)	27 (6.54)
60	AIMIM	211 (50.6)	RJD	121 (29.02)	90 (21.58)	BJP	52 (12.47)	33 (7.91)
60A	AIMIM	224 (55.86)	RJD	97 (24.19)	127 (31.67)	BJP	44 (10.97)	36 (8.98)
61	RJD	302 (51.62)	AIMIM	144 (24.62)	158 (27)	BJP	90 (15.38)	49 (8.38)
62	RJD	244 (72.19)	AIMIM	48 (14.2)	196 (57.99)	IND (GS)	8 (2.37)	38 (11.24)
62A	RJD	223 (70.35)	AIMIM	52 (16.4)	171 (53.95)	BJP	24 (7.57)	18 (5.68)
63	AIMIM	271 (44.07)	RJD	138 (22.44)	133 (21.63)	BJP	136 (22.11)	70 (11.38)
64	BJP	279 (94.26)	RJD	6 (2.03)	273 (92.23)	JAPL	3 (1.01)	8 (2.7)
65	BJP	203 (36.51)	RJD	198 (35.61)	5 (0.9)	AIMIM	98 (17.63)	57 (10.25)
66	RJD	225 (38.59)	BJP	184 (31.56)	41 (7.03)	AIMIM	126 (21.61)	48 (8.23)
67	BJP	227 (49.46)	AIMIM	116 (25.27)	111 (24.19)	RJD	85 (18.52)	31 (6.75)

Contd....

Socio-Economic Amenities - Rural

Access to Education Facilities

Particulars	Number of Villages (% of Population)				
	Available	Not Available	If Not Available (Distance of Nearest Facility)		
			A	B	C
Govt. Primary School	190 (92)	62 (8)	50 (7)	10 (1)	0 (0)
Private Primary School	23 (15)	229 (85)	1 (0)	0 (0)	0 (0)
Govt. Middle School	88 (48)	164 (52)	93 (30)	61 (19)	2 (0)
Private Middle School	5 (3)	247 (97)	1 (0)	5 (1)	1 (0)
Govt. Secondary School	15 (5)	237 (95)	32 (17)	97 (39)	87 (32)
Private Secondary School	1 (1)	251 (99)	5 (1)	13 (5)	2 (0)
Govt. Senior Secondary School	10 (3)	242 (97)	12 (6)	64 (28)	165 (64)
Private Senior Secondary School	0 (0)	252 (100)	0 (0)	0 (0)	1 (0)
Govt. Arts and Science Degree College	4 (1)	248 (99)	1 (0)	3 (1)	241 (97)
Private Arts and Science Degree College	2 (0)	250 (100)	0 (0)	0 (0)	1 (0)
Govt. Engineering College	0 (0)	252 (100)	0 (0)	0 (0)	0 (0)
Private Engineering College	0 (0)	252 (100)	0 (0)	0 (0)	252 (100)
Govt. Medicine College	0 (0)	252 (100)	0 (0)	0 (0)	251 (100)
Private Medicine College	0 (0)	252 (100)	0 (0)	0 (0)	1 (0)
Govt. Management Institute	0 (0)	252 (100)	0 (0)	0 (0)	251 (100)
Private Management Institute	0 (0)	252 (100)	0 (0)	0 (0)	1 (0)
Govt. Polytechnic	8 (2)	244 (98)	1 (0)	3 (2)	238 (96)
Private Polytechnic	0 (0)	252 (100)	0 (0)	0 (0)	2 (0)
Govt. Vocational Training School/ITI	12 (4)	240 (96)	0 (0)	1 (1)	236 (94)
Private Vocational Training School/ITI	3 (1)	249 (99)	0 (0)	0 (0)	2 (1)
Govt. Non Formal Training Centre	0 (0)	252 (100)	0 (0)	3 (2)	230 (92)
Private Non Formal Training Centre	1 (1)	251 (99)	0 (0)	0 (0)	18 (6)
Govt. School For Disabled	0 (0)	252 (100)	0 (0)	0 (0)	252 (100)
Private School For Disabled	0 (0)	252 (100)	0 (0)	0 (0)	0 (0)
Government Others	1 (0)	251 (100)	12 (7)	8 (4)	22 (10)
Private Others	1 (0)	251 (100)	1 (0)	0 (0)	0 (0)

Note : Distance A : Less than 5 km; B : Between 5-10 km; C : 10+ km.; Source : Data Analysis is based on 2011 Census.

DISCLAIMER

The Terms of Use and Disclaimer of Datanet India Private Limited (hereinafter referred to as "Datanet") for use of this analysis report of **Baisi Assembly Constituency (Baisi Vidhan Sabha)** :-

1. **Assembly Factbook™** is a Registered Trade Mark owned by Datanet.
2. All the maps are sketched and graphical representation only and have not been drawn to the scale and also not to represent the actual geographical area or boundary of the unit.
3. The data for the aforesaid analysis is based on authentic sources and has been culled from the various publications of Census, CSO and NSSO for district and block level data, various central and state government departments, Central & State Elections Commissions and the concerned Returning Officers' releases, Electoral Rolls, Election results and allied publications, internal assessment, surveys, estimates and analysis. Therefore, certain adjustment of data at micro level may have been done to arrive closer to the macro data.
4. Data have been provided on an "As Is" and "As AVAILABLE" basis
5. The colours shown in the maps or diagram and charts of a particular party, alliance or AC are indicative and do not represent them.
6. This publication which includes maps, sheets, graphs and data would be the property under copyright of Datanet only. The user may use these for its internal study, analysis and research purposes. It's public display, re-selling or any commercial uses by the user are not allowed.
7. Datanet has taken due care and caution in compilation and processing of data and allied information, but does not guarantee the accuracy, adequacy or completeness of any information/analysis and will be not responsible for any errors or omissions or for the results obtained from the use of such information/analysis.
8. All the contents for the publication have been culled from various authentic sources and Datanet reasonably believes such sources to be reliable, but does not make any representations, express or implied as to the accuracy or fitness of use of such information. The information or contents of the information/analysis do not constitute advice and should not be relied upon in making (or refraining from making) any decision. Any reliance placed upon the information provided by Datanet is the sole responsibility and strictly at the user's risk.
9. In no event will Datanet be liable for any damages (including, without limitation, damages for loss of business projects, or loss of profits) arising in contract, tort or otherwise from the use of or inability to use any of its contents, or from any action taken (or refrained from being taken) as a result of using the analysis or any of its contents. Datanet its directors, owners, editors, officials, employees, distributor and agents or any associate will not be liable for any errors in the information contained or any consequences arising from the use of the contents of the provided information/analysis.
10. If any provision of these terms and conditions is held invalid or illegal or unenforceable for any reason by any court of competent jurisdiction, such provision shall be severed and the remainder of provisions of the terms and conditions shall continue in full force and effect as if the Term of Use had been executed with the invalid, illegal or unenforceable provision eliminated.
11. If there are any discrepancies in the information provided, please bring it to attention of Datanet for suitable rectification measures.

Buy Online This Complete Book At
Datanet India eBooks Store

www.indiastatpublications.com

or go directly at

[http://www.indiastatpublications.com/
Assembly_factbook/Bihar/Kishanganj/ Baisi](http://www.indiastatpublications.com/Assembly_factbook/Bihar/Kishanganj/Baisi)

 **indiaSTAT**elections

ISBN : 978-93-5313-039-8

