



Bihar

Assembly Factbook™

Kishanganj Assembly Constituency



Key Electoral Data of Kishanganj
Assembly Constituency (Vidhan Sabha)

Bihar

Assembly Factbook™

Kishanganj Assembly Constituency



Kishanganj Vidhan Sabha

Editor & Director

Dr. R.K. Thukral

Research Editor

Dr. Shafeeq Rahman

Compiled, Researched and Published by Datanet India Pvt. Ltd.

D-100, 1st Floor,

Okhla Industrial Area, Phase-I,
New Delhi- 110020.

Ph.: 91-11- 43580781-84

Email : support@indiastatpublications.com

Website : www.indiastatelections.com

Online Book Store :

www.indiastatpublications.com

Report No. : AFB/BR-054-0125

ISBN : 978-93-5313-112-8

First Edition : January, 2018

Eighth Updated Edition : January, 2025

Price : Rs. 11500/-

US\$ 310

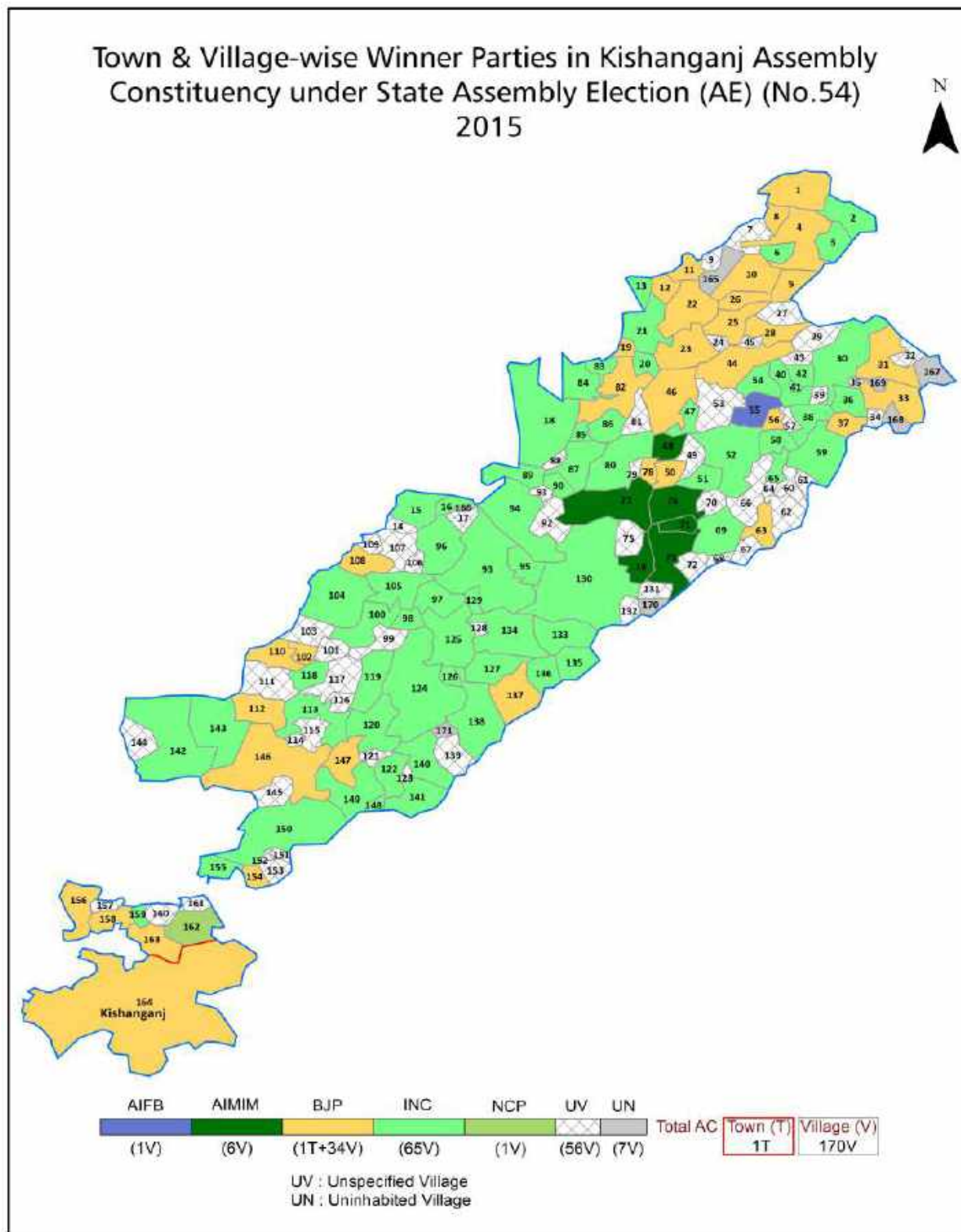
© Datanet India Pvt. Ltd.

All rights reserved. No part of this book may be reproduced, stored in a retrieval system or transmitted in any form or by any means, mechanical photocopying, photographing, scanning, recording or otherwise without the prior written permission of the publisher. Please refer to Disclaimer at page no. 223 for the use of this publication.

Printed in India

No.	Particulars	Page No.
	Introduction	
1	Assembly Constituency - (Vidhan Sabha) at a Glance Features of Assembly as per Delimitation Commission of India (2008)	1-2
	Location and Political Maps	
2	Location Map Boundaries of Assembly Constituency - (Vidhan Sabha) in District Boundaries of Assembly Constituency under Parliamentary Constituency - (Lok Sabha) Town & Village-wise Winner Parties- 2024, 2020, 2019, 2015, 2014 and 2010	3-11
	Administrative Setup (2011)	
3	District Sub-district Towns Villages Inhabited Villages Uninhabited Villages Village Panchayat Intermediate Panchayat	11-20
	Demographics (2011)	
4	Population Households Rural/Urban Population Towns and Villages by Population Size Sex Ratio (Total & 0-6 Years) Religious Population Social Population Literacy Rate	21-23
	Electoral Features	
5	Important Dates of Last Elections Held Electors by Gender Service Electors Voters Voters Turnout Polling Stations & Average Number of Electors per Polling Station Electors by Age Group Present Elected Representatives	24-29
	Historical Summary Election Results	
6	Vote Share of Major Parties Winning Margin (Number & Percentage) Polarity of Parties Summary Result of Assembly Segment of Parliamentary Elections 2024, 2019, 2014, 2009, 2004 and 1999 Summary Result of Assembly Elections 2020, 2015, 2010, 2005 (Oct), 2005 (Feb), 2000, 1995, 1990, 1985, 1980, 1977, 1972, 1969, 1967, 1962, 1957 and 1952	30-55
	Polling Station Level Election Results	
7	Name and Number of Polling Station 2024, 2020, 2019, 2015, 2014 and 2010 Polling Station-wise Electors, Voters & Voters Turnout 2024, 2020, 2019, 2015, 2014 and 2010 Polling Station wise Elections Results 2024, 2020, 2019, 2015, 2014 and 2010	56-202
	Share of Assembly Constituency	
8	Share of Assembly Constituency - (Vidhan Sabha) in State, District and Parliamentary Constituency - (Lok Sabha)	203
	Socio-Economic Amenities (2011)	
9	Access to Administrative Units Agricultural, Manufacturing and Industrial Commodities Demographic Indicators Education Health & Manpower Drinking Water Supply Sanitation Entertainment and Recreations Infrastructure Power Food Allocation Distribution and Marketing of Agriculture Commodities Infrastructure Transport and Road Infrastructure Communication Banking and Financial Services Land Use Irrigation Source	205-219
10	Abbreviation & Sources	220-222
11	Disclaimer	223

Location & Political Map



Administrative Setup

List of Village Panchayat & Intermediate Panchayat (Block) Name - 2011

Village Name	Village Panchayat Name	Intermediate Panchayat Name
Adhikari	Panasi	Pothia
Andabari	Dubanochi	Pothia
Andowakol	Halamala	Kishanganj
Arrabari	Raipur	Pothia
Bagalbari	Damalbari	Pothia
Bagalbari Milik	Jahangirpur	Pothia
Bagalbari Milik Arazi	Damalbari	Pothia
Bagrani	Kusiyari	Pothia
Bakhonala	Sarogora	Pothia
Baksa	Sarogora	Pothia
Banasi	Tipijhari	Pothia
Barab Kahunia	Budhara	Pothia
Barapokhar	Fala	Pothia
Bhatkhunda	Tipijhari	Pothia
Bhatkhunda	Tipijhari	Pothia
Bhelagachhi	Fala	Pothia
Bhota Thana	Bhota Thana	Pothia
Birpur	Mirzapur	Pothia
Birpur	Mirzapur	Pothia
Bisani	Damalbari	Pothia
Bolasan	Chattargachh	Pothia
Budhra	Budhara	Pothia
Burhnai	Burhnai	Pothia
Charkhakati	Udgara	Pothia
Chaundi	Singhia Kulamani	Kishanganj
Chechuabari	Kasba Kaliyaganj	Pothia
Chhagalia	Parlabari	Pothia
Chhagalia	Motihara Taluka	Kishanganj
Chhamtia	Sarogora	Pothia

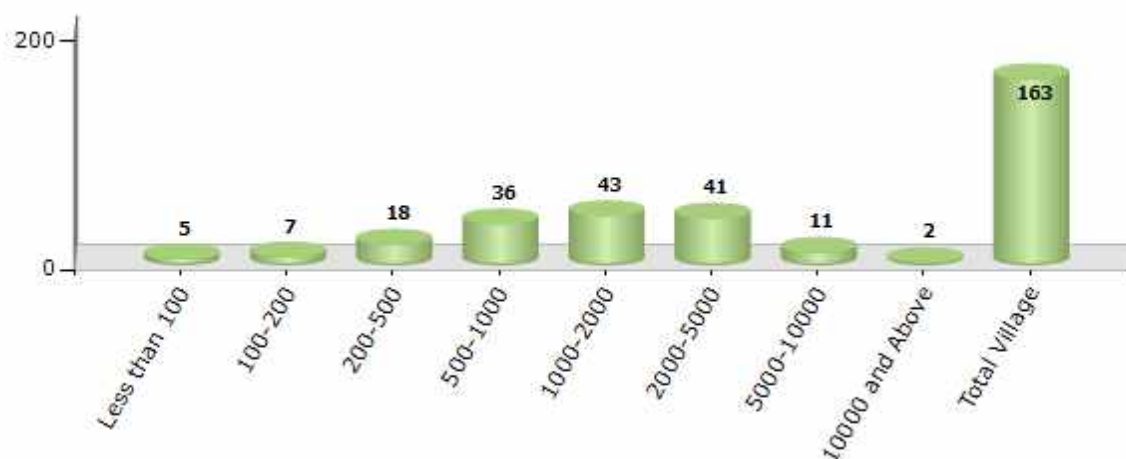
Contd....

Demographics

Number of Villages by Population Size - 2011

Less than 100	100-200	200-500	500-1000	1000-2000	2000-5000	5000-10000	10000 and Above	Total Village
5	7	18	36	43	41	11	2	163

Number of Villages by Population Size - 2011

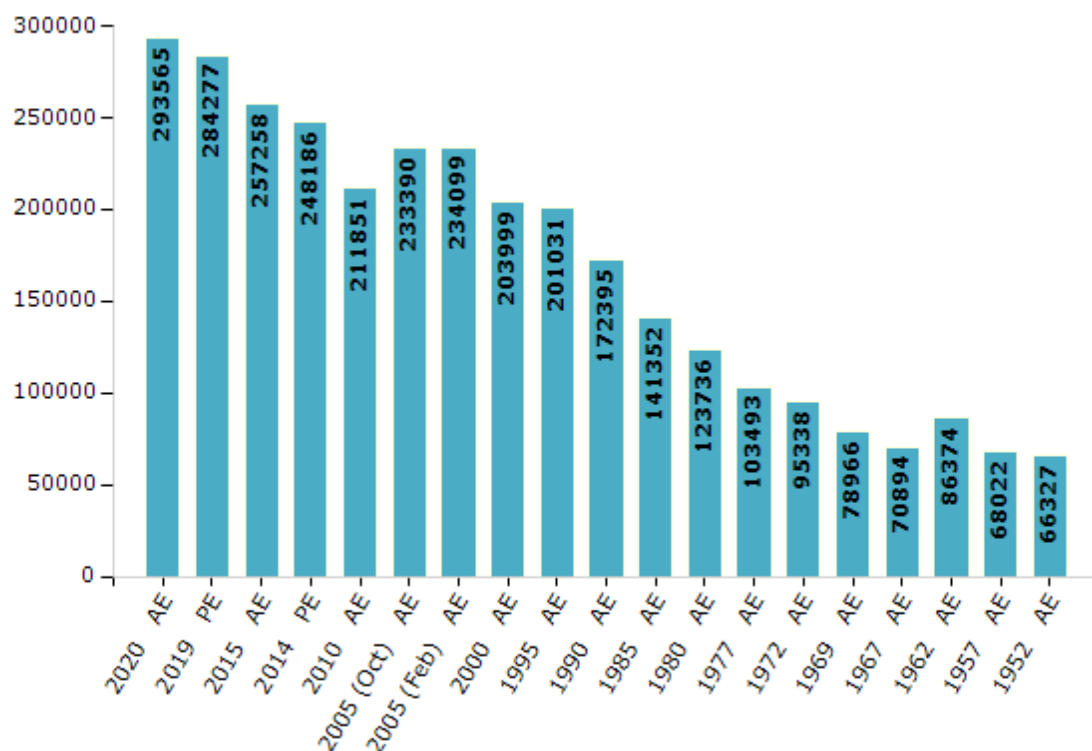


Electoral Features

Electors by Male & Female

Year	Male	Female	Others	Total	Year	Male	Female	Others	Total
2020 AE	147986	145562	17	293565	1995 AE	104675	96356	-	201031
2019 PE	143754	140509	14	284277	1990 AE	93236	79159	-	172395
2015 AE	132915	124333	10	257258	1985 AE	75785	65567	-	141352
2014 PE	129037	119149	0	248186	1980 AE	65421	58315	-	123736
2010 AE	111039	100812	0	211851	1977 AE	63095	40398	-	103493
2009 PE	-	-	-	-	1972 AE	50878	44460	-	95338
2005 (Oct) AE	122764	110626	-	233390	1969 AE	43002	35964	-	78966
2005 (Feb) AE	123122	110977	-	234099	1967 AE	-	-	-	70894
2004 PE	-	-	-	-	1962 AE	-	-	-	86374
2000 AE	107288	96711	-	203999	1957 AE	-	-	-	68022
1999 PE	-	-	-	-	1952 AE	-	-	-	66327

Number of Electors



Note : AE : Assembly Election, PE : Assembly Segment of Parliamentary Election

Historical Summary Election Results

Summary Result of Assembly Election - 2015

Candidate Name	Party	Votes	Votes %
Dr Mohammad Jawaid	INC	66522	38.83
Sweety Singh	BJP	57913	33.8
Tasiruddin	AIMIM	16440	9.6
Qamrul Hoda	NCP	8025	4.68
Trilok Chandra Jain	JMM	4915	2.87
Shyam Nand Gupta	CPM	2038	1.19
Prahlad Kumar Sarkar	IND	1855	1.08
Dhyani Paswan	IND	1639	0.96
M.K.Rizvi Alias Nanha Mushtaq	JAPL	1547	0.9
Ajay Kumar Sah	BSP	1322	0.77
Firoz Ahmad	AIFB	1306	0.76
Shiv Shankar Mahto	IND	1264	0.74
Chote Lal Mahto	IND	1145	0.67
Yunus Alam	IND	993	0.58
Atihar Rahman	natp	935	0.55
Abid Alam	GJDS	679	0.4
Rahul Kumar	IND	631	0.37
Moinuddin	SP	552	0.32
Sajjad Hussain Akhter	IUML	506	0.3
	NOTA	1100	0.64

Polling Station Level Election Results

Number and Name of Polling Stations (PS) (2020)

Number of Polling Stations	Name of Polling Stations	Number of Polling Stations	Name of Polling Stations
1	Utkramit Madhya Vidhyalaya, Sonapur, Uttar Bhag	14	Prathamik Vidhyalaya Barahghariya
2	Utkramit Madhya Vidhyalaya, Sonapur, Dakshin Bhag	15	Utkramit Madhya Vidhyalaya Purandarpur Uttar Bhag
3	Prathamik Vidhyalaya Thekalbadi	15A	Utkramit Madhya Vidhyalaya Purandarpur Uttar Bhag
4	Utkramit Madhya Vidhyalaya, Teli Bhatta Uttar Bhag	16	Utkramit Madhya Vidhyalaya Purandarpur Dakshin Bhag
4A	Utkramit Madhya Vidhyalaya, Teli Bhatta Uttar Bhag	17	Madhya Vidhyalaya Kasva Kaliyaganj (Uttar Bhag)
5	Utkramit Madhya Vidhyalaya, Teli Bhatta (Dakshin Bhag)	17A	Madhya Vidhyalaya Kasva Kaliyaganj (Uttar Bhag)
5A	Utkramit Madhya Vidhyalaya, Teli Bhatta (Dakshin Bhag)	18	Madhya Vidhyalaya Kasva Kaliyaganj (Dakshin Bhag)
6	Utkramit Madhya Vidhyalaya, Gola Panbara Uttar Bhag	18A	Madhya Vidhyalaya Kasva Kaliyaganj (Dakshin Bhag)
6A	Utkramit Madhya Vidhyalaya, Gola Panbara Uttar Bhag	19	Panchayat Bhawan Kasaba Kaliyaganj
7	Utkramit Madhya Vidhyalaya, Gola Panwara Dakshin Bhag	20	Madarsa Chichuabari Uttar Bhag
7A	Utkramit Madhya Vidhyalaya, Gola Panwara Dakshin Bhag	21	Madarsa Chichuabari Dakshin Bhag
8	Utkramit Madhya Vidhyalaya Bodhigachh	22	Panchayat Bhawan Taiyabpur
9	Utkramit Madhya Vidhyalaya Dubanochi	23	Gandhi Pustakalay Saithavadi
10	Kanya Madhya Vidhyalaya Gilhabadi Purab Bhag	24	Utkramit Madhya Vidhyalaya Saithabari
10A	Kanya Madhya Vidhyalaya Gilhabadi Purab Bhag	25	Madhya Vidhyalaya Mirjapur Uttar Bhag
11	Madhya Vidhyalaya Bhelagachhi Virpur (Purab Bhag)	26	Madhya Vidhyalaya Mirjapur Madhya Bhag
11A	Madhya Vidhyalaya Bhelagachhi Virpur (Purab Bhag)	26A	Madhya Vidhyalaya Mirjapur Madhya Bhag
12	Madhya Vidhyalaya Bhelagachhi Virpur Paschim Bhag	27	Madhya Vidhyalaya Mirjapur (Dakshin Bhag)
12A	Madhya Vidhyalaya Bhelagachhi Virpur Paschim Bhag	28	Utkramit Madhya Vidhyalaya, Janta Hat Madanganj, Uttar Bhag
13	Madhya Vidhyalaya Bhelagachhi Birpur Madhya Bhag	29	Utkramit Madhya Vidhyalaya, Janta Hat Madanganj, Dakshin Bhag
13A	Madhya Vidhyalaya Bhelagachhi Birpur Madhya Bhag	30	Madhya Vidhyalaya Daluahat (Purab Bhag)

Contd....

Polling Station Level Election Results

Polling Station-wise Votes Secured by Overall Top Five Parties in Kishanganj Assembly in Assembly Election (AE) under Kishanganj Parliamentary Constituency in Bihar (2020)

Number of Polling Station	Winner - Ijaharul Husain (INC)	Runner-up - Sweety Singh (BJP)	3rd - Md. Qamrul Hoda (AIMIM)	4th - Tasir Uddin (IND)	5th - Taila Kishku (IND)	NOTA	Other	Total Votes Secured
25	5	660	3	1	7	1	49	726
26	41	297	28	2	1	1	22	392
26A	191	34	117	5	4	4	16	371
27	14	508	11	0	6	1	38	578
28	3	560	0	2	4	6	47	622
29	3	532	1	1	4	1	23	565
30	47	337	50	0	2	2	22	460
30A	123	179	125	2	1	2	27	459
31	108	175	119	0	3	0	21	426
31A	22	327	50	0	2	0	25	426
32	84	463	57	2	9	2	51	668
33	214	47	198	6	7	5	25	502
34	53	361	46	1	3	0	34	498
34A	93	341	37	5	4	4	39	523
35	155	72	173	6	2	3	23	434
36	183	95	229	11	12	3	71	604
37	247	60	177	1	6	5	33	529
38	18	227	108	2	3	2	35	395
38A	49	136	135	4	0	7	32	363
39	101	226	35	5	4	2	30	403
39A	184	67	91	18	9	2	39	410
40	200	7	224	8	4	4	40	487
41	261	141	52	7	1	2	26	490
42	23	2	280	3	2	4	20	334
42A	29	2	294	0	2	5	28	360
43	8	259	63	0	2	1	40	373
44	98	84	145	4	5	2	28	366
44A	78	15	237	8	5	5	39	387
45	170	18	327	1	3	8	33	560
46	74	16	180	1	6	2	40	319
46A	109	33	178	2	4	2	37	365
47	213	1	162	5	6	3	29	419
47A	179	24	151	0	5	1	20	380
48	4	421	4	2	3	0	59	493
48A	24	232	95	2	3	5	59	420

Contd....

Polling Station Level Election Results

Winner, Runner-up and 3rd Party Position & Winning Margin According to Polling Stations in Kishanganj Assembly in Assembly Election (AE) under Kishanganj Parliamentary Constituency in Bihar (2020)

Polling Station Number	Winner Party	Winner Votes (%)	Runner-up Party	Runner-up Votes (%)	Winning Margin Votes (%)	Third Party	Third Party Votes (%)	Other Votes (%)
49	INC	340 (56.67)	AIMIM	177 (29.5)	163 (27.17)	BJP	13 (2.17)	70 (11.67)
50	INC	270 (54.77)	AIMIM	186 (37.73)	84 (17.04)	BJP	7 (1.42)	30 (6.09)
51	INC	127 (39.81)	AIMIM	122 (38.24)	5 (1.57)	BJP	31 (9.72)	39 (12.23)
51A	INC	166 (42.89)	AIMIM	139 (35.92)	27 (6.97)	IND (TU)	18 (4.65)	64 (16.54)
52	AIMIM	207 (46.73)	BJP	132 (29.8)	75 (16.93)	INC	39 (8.8)	65 (14.67)
53	BJP	431 (80.56)	INC	42 (7.85)	389 (72.71)	IND (MS)	14 (2.62)	48 (8.97)
54	BJP	151 (39.22)	AIMIM	148 (38.44)	3 (0.78)	INC	40 (10.39)	46 (11.95)
54A	AIMIM	196 (52.55)	INC	58 (15.55)	138 (37)	BJP	48 (12.87)	71 (19.03)
55	AIMIM	97 (37.74)	BJP	78 (30.35)	19 (7.39)	INC	66 (25.68)	16 (6.23)
55A	BJP	119 (38.76)	INC	79 (25.73)	40 (13.03)	AIMIM	70 (22.8)	39 (12.7)
56	AIMIM	265 (61.92)	INC	102 (23.83)	163 (38.09)	IND (SK)	10 (2.34)	51 (11.92)
57	INC	191 (57.19)	AIMIM	90 (26.95)	101 (30.24)	BJP	9 (2.69)	44 (13.17)
57A	INC	141 (53.61)	AIMIM	70 (26.62)	71 (26.99)	BJP	17 (6.46)	35 (13.31)
58	AIMIM	308 (51.68)	INC	159 (26.68)	149 (25)	BJP	26 (4.36)	103 (17.28)
59	INC	270 (58.7)	AIMIM	108 (23.48)	162 (35.22)	BJP	43 (9.35)	39 (8.48)
60	INC	136 (41.21)	AIMIM	87 (26.36)	49 (14.85)	BJP	58 (17.58)	49 (14.85)
60A	AIMIM	127 (40.06)	INC	123 (38.8)	4 (1.26)	BJP	37 (11.67)	30 (9.46)
61	AIMIM	231 (43.67)	INC	230 (43.48)	1 (0.19)	BJP	9 (1.7)	59 (11.15)
62	INC	169 (49.56)	AIMIM	104 (30.5)	65 (19.06)	BJP	42 (12.32)	26 (7.62)
62A	AIMIM	137 (41.77)	INC	111 (33.84)	26 (7.93)	BJP	68 (20.73)	12 (3.66)
63	BJP	264 (48.71)	INC	171 (31.55)	93 (17.16)	AIMIM	66 (12.18)	41 (7.56)
64	INC	294 (52.97)	BJP	147 (26.49)	147 (26.48)	AIMIM	60 (10.81)	54 (9.73)
65	INC	250 (66.67)	AIMIM	69 (18.4)	181 (48.27)	BJP	27 (7.2)	29 (7.73)
66	INC	170 (37.53)	AIMIM	167 (36.87)	3 (0.66)	BJP	39 (8.61)	77 (17)
66A	AIMIM	195 (42.21)	INC	187 (40.48)	8 (1.73)	BJP	33 (7.14)	47 (10.17)
67	AIMIM	188 (34.12)	BJP	167 (30.31)	21 (3.81)	INC	106 (19.24)	90 (16.33)
68	BJP	315 (77.78)	INC	26 (6.42)	289 (71.36)	IND (MS)	18 (4.44)	46 (11.36)
68A	BJP	208 (53.06)	INC	106 (27.04)	102 (26.02)	AIMIM	51 (13.01)	27 (6.89)
69	INC	261 (43.5)	BJP	240 (40)	21 (3.5)	AIMIM	48 (8)	51 (8.5)
70	BJP	165 (32.23)	INC	162 (31.64)	3 (0.59)	AIMIM	127 (24.8)	58 (11.33)
71	INC	209 (58.54)	AIMIM	113 (31.65)	96 (26.89)	IND (MS)	7 (1.96)	28 (7.84)
71A	INC	208 (53.47)	AIMIM	93 (23.91)	115 (29.56)	BJP	64 (16.45)	24 (6.17)
72	INC	256 (45.31)	AIMIM	197 (34.87)	59 (10.44)	BJP	53 (9.38)	59 (10.44)
73	INC	350 (72.92)	AIMIM	55 (11.46)	295 (61.46)	BJP	46 (9.58)	29 (6.04)
74	INC	397 (67.98)	AIMIM	125 (21.4)	272 (46.58)	IND (TU)	9 (1.54)	53 (9.08)

Contd....

Socio-Economic Amenities - Rural

Access to Education Facilities

Particulars	Number of Villages (% of Population)				
	Available	Not Available	If Not Available (Distance of Nearest Facility)		
			A	B	C
Govt. Primary School	138 (95)	25 (5)	20 (3)	4 (1)	0 (0)
Private Primary School	13 (9)	150 (91)	0 (0)	0 (0)	0 (0)
Govt. Middle School	60 (57)	103 (43)	63 (25)	36 (17)	3 (1)
Private Middle School	1 (1)	162 (99)	0 (0)	1 (1)	0 (0)
Govt. Secondary School	7 (8)	156 (92)	39 (29)	68 (33)	45 (26)
Private Secondary School	0 (0)	163 (100)	1 (1)	3 (3)	0 (0)
Govt. Senior Secondary School	2 (3)	161 (97)	16 (9)	52 (30)	92 (58)
Private Senior Secondary School	0 (0)	163 (100)	0 (0)	0 (0)	1 (1)
Govt. Arts and Science Degree College	0 (0)	163 (100)	6 (4)	14 (10)	140 (82)
Private Arts and Science Degree College	0 (0)	163 (100)	0 (0)	0 (0)	3 (4)
Govt. Engineering College	0 (0)	163 (100)	0 (0)	0 (0)	0 (0)
Private Engineering College	0 (0)	163 (100)	8 (5)	3 (1)	152 (95)
Govt. Medicine College	0 (0)	163 (100)	8 (5)	3 (1)	152 (95)
Private Medicine College	0 (0)	163 (100)	0 (0)	0 (0)	0 (0)
Govt. Management Institute	0 (0)	163 (100)	0 (0)	0 (0)	163 (100)
Private Management Institute	0 (0)	163 (100)	0 (0)	0 (0)	0 (0)
Govt. Polytechnic	1 (1)	162 (99)	8 (5)	3 (1)	116 (75)
Private Polytechnic	0 (0)	163 (100)	0 (0)	0 (0)	35 (19)
Govt. Vocational Training School/ITI	1 (1)	162 (99)	1 (0)	2 (0)	97 (57)
Private Vocational Training School/ITI	6 (4)	157 (96)	7 (5)	1 (0)	49 (33)
Govt. Non Formal Training Centre	2 (2)	161 (98)	8 (5)	3 (1)	143 (88)
Private Non Formal Training Centre	1 (1)	162 (99)	0 (0)	0 (0)	7 (5)
Govt. School For Disabled	0 (0)	163 (100)	0 (0)	0 (0)	163 (100)
Private School For Disabled	0 (0)	163 (100)	0 (0)	0 (0)	0 (0)
Government Others	8 (6)	155 (94)	0 (0)	0 (0)	9 (4)
Private Others	0 (0)	163 (100)	0 (0)	0 (0)	2 (2)

Note : Distance A : Less than 5 km; B : Between 5-10 km; C : 10+ km.; Source : Data Analysis is based on 2011 Census.

DISCLAIMER

The Terms of Use and Disclaimer of Datanet India Private Limited (hereinafter referred to as "Datanet") for use of this analysis report of **Kishanganj Assembly Constituency (Kishanganj Vidhan Sabha)** :-

1. **Assembly Factbook™** is a Registered Trade Mark owned by Datanet.
2. All the maps are sketched and graphical representation only and have not been drawn to the scale and also not to represent the actual geographical area or boundary of the unit.
3. The data for the aforesaid analysis is based on authentic sources and has been culled from the various publications of Census, CSO and NSSO for district and block level data, various central and state government departments, Central & State Elections Commissions and the concerned Returning Officers' releases, Electoral Rolls, Election results and allied publications, internal assessment, surveys, estimates and analysis. Therefore, certain adjustment of data at micro level may have been done to arrive closer to the macro data.
4. Data have been provided on an "As Is" and "As AVAILABLE" basis
5. The colours shown in the maps or diagram and charts of a particular party, alliance or AC are indicative and do not represent them.
6. This publication which includes maps, sheets, graphs and data would be the property under copyright of Datanet only. The user may use these for its internal study, analysis and research purposes. It's public display, re-selling or any commercial uses by the user are not allowed.
7. Datanet has taken due care and caution in compilation and processing of data and allied information, but does not guarantee the accuracy, adequacy or completeness of any information/analysis and will be not responsible for any errors or omissions or for the results obtained from the use of such information/analysis.
8. All the contents for the publication have been culled from various authentic sources and Datanet reasonably believes such sources to be reliable, but does not make any representations, express or implied as to the accuracy or fitness of use of such information. The information or contents of the information/analysis do not constitute advice and should not be relied upon in making (or refraining from making) any decision. Any reliance placed upon the information provided by Datanet is the sole responsibility and strictly at the user's risk.
9. In no event will Datanet be liable for any damages (including, without limitation, damages for loss of business projects, or loss of profits) arising in contract, tort or otherwise from the use of or inability to use any of its contents, or from any action taken (or refrained from being taken) as a result of using the analysis or any of its contents. Datanet its directors, owners, editors, officials, employees, distributor and agents or any associate will not be liable for any errors in the information contained or any consequences arising from the use of the contents of the provided information/analysis.
10. If any provision of these terms and conditions is held invalid or illegal or unenforceable for any reason by any court of competent jurisdiction, such provision shall be severed and the remainder of provisions of the terms and conditions shall continue in full force and effect as if the Term of Use had been executed with the invalid, illegal or unenforceable provision eliminated.
11. If there are any discrepancies in the information provided, please bring it to attention of Datanet for suitable rectification measures.

**Buy Online This Complete Book At
Datenet India eBooks Store**

www.indiastatpublications.com

or go directly at

**[http://www.indiastatpublications.com/
Assembly_factbook/Bihar/Kishanganj/ Kishanganj](http://www.indiastatpublications.com/Assembly_factbook/Bihar/Kishanganj/Kishanganj)**

 **indiaSTAT**elections

ISBN : 978-93-5313-112-8

