



Bihar

# Assembly Factbook™

Kochadhaman Assembly Constituency



Key Electoral Data of Kochadhaman  
Assembly Constituency (Vidhan Sabha)

Bihar

# Assembly Factbook™

Kochadhaman Assembly Constituency



Kochadhaman Vidhan Sabha

## **Editor & Director**

Dr. R.K. Thukral

## **Research Editor**

Dr. Shafeeq Rahman

## **Compiled, Researched and Published by Datanet India Pvt. Ltd.**

D-100, 1st Floor,

Okhla Industrial Area, Phase-I,  
New Delhi- 110020.

Ph.: 91-11- 43580781-84

Email : support@indiastatpublications.com

Website : www.indiastatelections.com

## **Online Book Store :**

www.indiastatpublications.com

**Report No. :** AFB/BR-055-0125

**ISBN :** 978-93-5313-113-5

**First Edition :** January, 2018

**Eighth Updated Edition :** January, 2025

**Price :** Rs. 11500/-

US\$ 310

**© Datanet India Pvt. Ltd.**

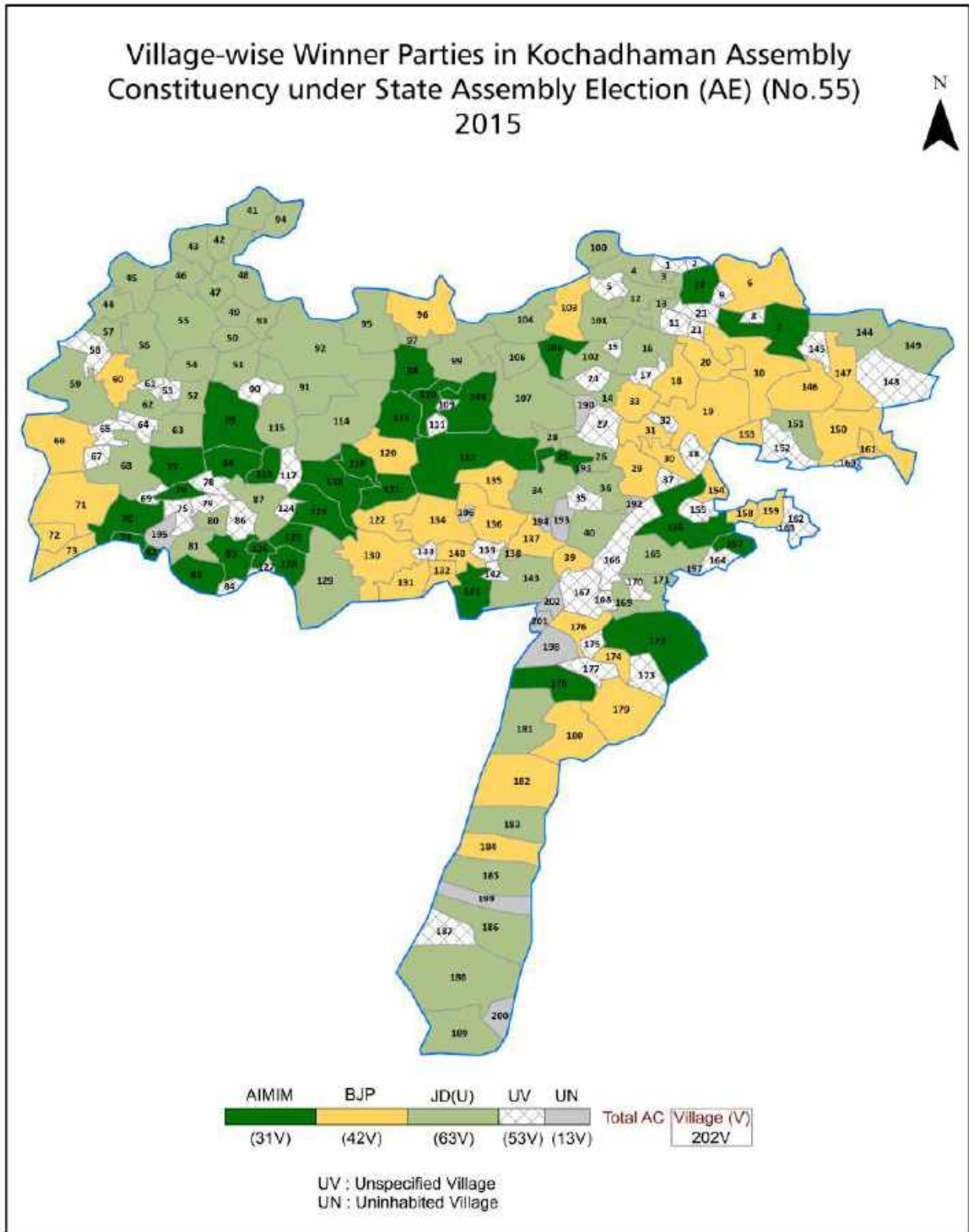
All rights reserved. No part of this book may be reproduced, stored in a retrieval system or transmitted in any form or by any means, mechanical photocopying, photographing, scanning, recording or otherwise without the prior written permission of the publisher. Please refer to Disclaimer at page no. 185 for the use of this publication.

Printed in India

# Contents

No.	Particulars	Page No.
	<b>Introduction</b>	
1	Assembly Constituency - (Vidhan Sabha) at a Glance   Features of Assembly as per Delimitation Commission of India (2008)	1-2
	<b>Location and Political Maps</b>	
2	Location Map   Boundaries of Assembly Constituency - (Vidhan Sabha) in District   Boundaries of Assembly Constituency under Parliamentary Constituency - (Lok Sabha)   Village-wise Winner Parties- 2024, 2020, 2019, 2015, 2014 and 2010	3-11
	<b>Administrative Setup (2011)</b>	
3	District   Sub-district   Towns   Villages   Inhabited Villages   Uninhabited Villages   Village Panchayat   Intermediate Panchayat	11-21
	<b>Demographics (2011)</b>	
4	Population   Households   Rural/Urban Population   Villages by Population Size   Sex Ratio (Total & 0-6 Years)   Religious Population   Social Population   Literacy Rate	22-23
	<b>Electoral Features</b>	
5	Important Dates of Last Elections Held   Electors by Gender   Service Electors   Voters   Voters Turnout   Polling Stations & Average Number of Electors per Polling Station   Electors by Age Group   Present Elected Representatives	24-29
	<b>Historical Summary Election Results</b>	
6	Vote Share of Major Parties   Winning Margin (Number & Percentage)   Polarity of Parties   Summary Result of Assembly Segment of Parliamentary Elections 2024, 2019, 2014 and 2009   Summary Result of Assembly Elections 2020, 2015 and 2010	30-39
	<b>Polling Station Level Election Results</b>	
7	Name and Number of Polling Station 2024, 2020, 2019, 2015, 2014 and 2010   Polling Station-wise Electors, Voters & Voters Turnout 2024, 2020, 2019, 2015, 2014 and 2010   Polling Station wise Elections Results 2024, 2020, 2019, 2015, 2014 and 2010	40-164
	<b>Share of Assembly Constituency</b>	
8	Share of Assembly Constituency - (Vidhan Sabha) in State, District and Parliamentary Constituency - (Lok Sabha)	165
	<b>Socio-Economic Amenities (2011)</b>	
9	Access to Administrative Units   Agricultural, Manufacturing and Industrial Commodities   Demographic Indicators   Education   Health & Manpower   Drinking Water Supply   Sanitation   Entertainment and Recreations Infrastructure   Power   Food Allocation Distribution and Marketing of Agriculture Commodities Infrastructure   Transport and Road Infrastructure   Communication   Banking and Financial Services   Land Use   Irrigation Source	167-181
10	<b>Abbreviation &amp; Sources</b>	182-184
11	<b>Disclaimer</b>	185

Location & Political Map





## Administrative Setup

### List of Village Panchayat & Intermediate Panchayat (Block) Name - 2011

Village Name	Village Panchayat Name	Intermediate Panchayat Name
Altabari	Tegharia	Kochadhamin
Anarkali	Boaldah	Kochadhamin
Andhasur	Balia	Kochadhamin
Andhua kol	Gachhpara	Kishanganj
Arugaon	Kathamatha	Kochadhamin
Asura	Majkuri	Kochadhamin
Babhangaon	Deramari	Kochadhamin
Babhantola	Pichhla	Kishanganj
Bagalbari	Bagalbari	Kochadhamin
Bahkol	Balia	Kochadhamin
Baichakutti	Tegharia	Kochadhamin
Bairgachhi	Gachpara	Kishanganj
Balia	Balia	Kochadhamin
Balia	Daula	Kishanganj
Balubari	Deramari	Kochadhamin
Barahmasia	Bagalbari	Kochadhamin
Bararo	Pichhla	Kishanganj
Barbata	Kathamatha	Kochadhamin
Barijan Durgapur	Barijan Pothimari	Kochadhamin
Barijan Pothimari Jagir	Barijan Pothimari	Kochadhamin
Basantpur	Daula	Kishanganj
Basatpur Marua Toli	Mahingaon	Kishanganj
Basatpur Milik	Mahingaon	Kishanganj
Basatpur Pharsadangi	Mahingaon	Kishanganj
Bastadangi	Pichhla	Kishanganj
Bastakolaha	Bagalbari	Kochadhamin
Bastakolha	Bagalbari	Kochadhamin
Belwa	Mahingaon	Kishanganj
Belwa Kasipur	Belwa	Kishanganj

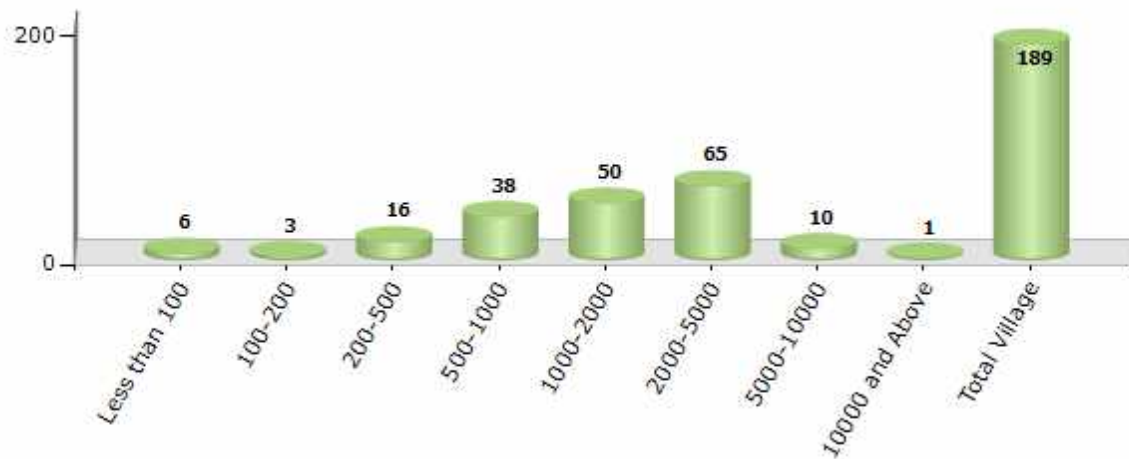
Contd....

## Demographics

### Number of Villages by Population Size - 2011

Less than 100	100-200	200-500	500-1000	1000-2000	2000-5000	5000-10000	10000 and Above	Total Village
6	3	16	38	50	65	10	1	189

Number of Villages by Population Size - 2011

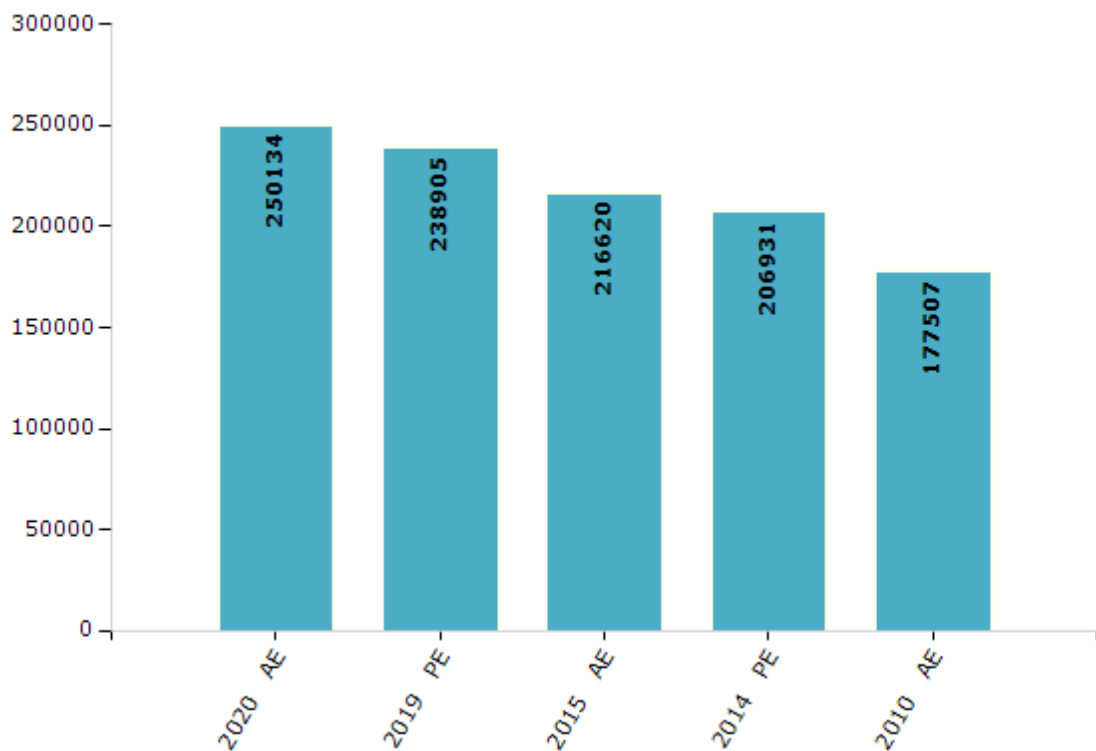


## Electoral Features

### Electors by Male & Female

Year	Male	Female	Others	Total	Year	Male	Female	Others	Total
2020 AE	128672	121450	12	250134	1995 AE	-	-	-	-
2019 PE	123519	115376	10	238905	1990 AE	-	-	-	-
2015 AE	114918	101698	4	216620	1985 AE	-	-	-	-
2014 PE	110679	96252	0	206931	1980 AE	-	-	-	-
2010 AE	94429	83078	0	177507	1977 AE	-	-	-	-
2009 PE	-	-	-	-	1972 AE	-	-	-	-
2005 (Oct) AE	-	-	-	-	1969 AE	-	-	-	-
2005 (Feb) AE	-	-	-	-	1967 AE	-	-	-	-
2004 PE	-	-	-	-	1962 AE	-	-	-	-
2000 AE	-	-	-	-	1957 AE	-	-	-	-
1999 PE	-	-	-	-	1952 AE	-	-	-	-

Number of Electors



Note : AE : Assembly Election, PE : Assembly Segment of Parliamentary Election

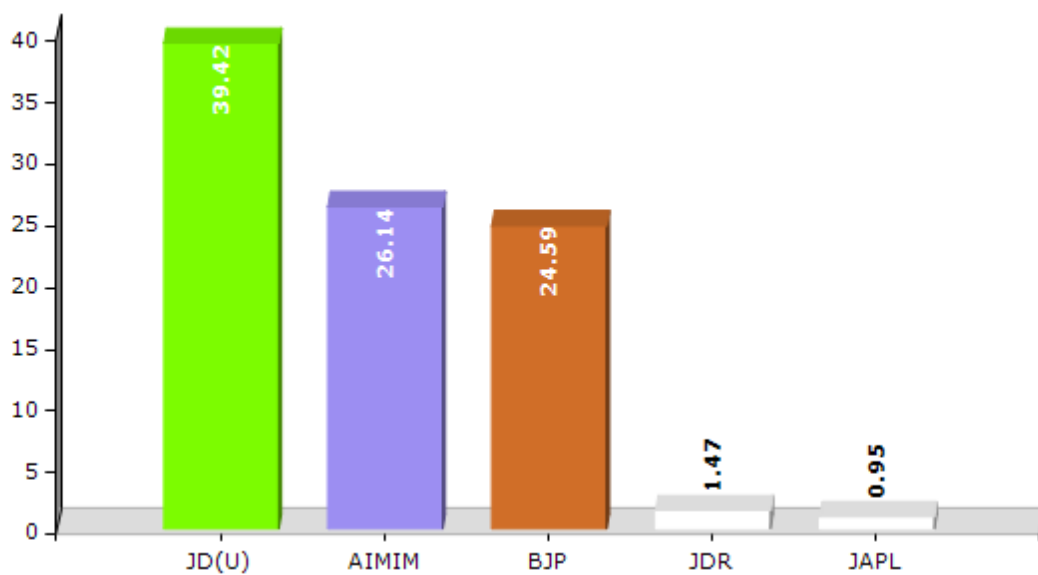


## Historical Summary Election Results

### Summary Result of Assembly Election - 2015

Candidate Name	Party	Votes	Votes %
Mujahid Alam	JD(U)	55929	39.42
Akhtarul Iman	AIMIM	37086	26.14
Abdur Rahman	BJP	34895	24.59
Wasi Asgar	JDR	2089	1.47
Gulrez Roshan Rahman	JAPL	1348	0.95
Surendra Kumar Das	JMM	1267	0.89
Raj Kumar Rishi	IND	1072	0.76
Babul Alam	BSP	970	0.68
Ejaz Eqbal	GaAP	960	0.68
Mohammad Musfik Ala	LKJP	955	0.67
Manowar Alam	IUML	920	0.65
Pradip Kumar Singh	SHS	763	0.54
	NOTA	3636	2.56

Votes Percentage of Top Parties - 2015



**Polling Station Level Election Results**

**Number and Name of Polling Stations (PS) (2020)**

<b>Number of Polling Stations</b>	<b>Name of Polling Stations</b>	<b>Number of Polling Stations</b>	<b>Name of Polling Stations</b>
1	Utkramit Madhya Vidhyalaya, Kuwari Baisa Uttar Bhag	18	Madhya Vidhyalaya Haldikhora (Purab Bhag)
2	Utkramit Madhya Vidhyalaya Kuaari Waisa Dakshin Bhag	18A	Madhya Vidhyalaya Haldikhora (Purab Bhag)
3	Prathmik Vidhyalaya Doriya	19	Madhya Vidhyalaya Haldikhora (Paschim Bhag)
4	Utkramit Madhya Vidhyalaya Kanheyabadi	19A	Madhya Vidhyalaya Haldikhora (Paschim Bhag)
5	Madhya Vidhyalaya Kerivirpur Uttar Bhag	20	Madhya Vidhyalaya Haldikhora (Madhya Bhag)
6	Madhya Vidhyalaya Kerivirpur Dakshin Bhag	20A	Madhya Vidhyalaya Haldikhora (Madhya Bhag)
7	Madhya Vidhyalaya Kerivirpur Madhya Bhag	21	Madarsa Haldikhora (Uttar Bhag)
8	Prathmik Vidhyalaya Chainpur Kathalbadi Uttar Bhag	22	Madarsa Haldikhora (Dakshin Bhag)
9	Prathmik Vidhyalaya Chainpur Kathalbadi Dakshin Bhag	23	Madhya Vidhyalaya Singhari (Uttar Bhag)
10	Madhya Vidhyalaya Vishanpur Uttar Bhag	24	Madhya Vidhyalaya Singhari (Dakshin Bhag)
10A	Madhya Vidhyalaya Vishanpur Uttar Bhag	25	Utkramit Madhya Vidhyalaya Chopra Bakhari
11	Madhya Vidhyalaya Vishanpur Madhya Bhag	25A	Utkramit Madhya Vidhyalaya Chopra Bakhari
11A	Madhya Vidhyalaya Vishanpur Madhya Bhag	26	Madhya Vidhyalaya Asura (Uttar Bhag)
12	Madhya Vidhyalaya Vishanpur (Dakshin Bhag)	27	Madhya Vidhyalaya Asura (Dakshin Bhag)
12A	Madhya Vidhyalaya Vishanpur (Dakshin Bhag)	28	Madarsa Majkuri
13	Ambedkar Bhawan Vishanpur (Uttar Bhag)	28A	Madarsa Majkuri
14	Ambedkar Bhawan Vishanpur (Dakshin Bhag)	29	Prathmik Vidhyalaya Kushpara Uttar Bhag
15	Utkramit Madhya Vidhyalaya Jagirbasti (Purab Bhag)	29A	Prathmik Vidhyalaya Kushpara Uttar Bhag
16	Utkramit Madhya Vidhyalaya Jagirbasti (Paschim Bhag)	30	Prathmik Vidhyalaya Kushpara Dakshin Bhag
17	Utkramit Madhya Vidhyalaya Dahuabari	30A	Prathmik Vidhyalaya Kushpara Dakshin Bhag
17A	Utkramit Madhya Vidhyalaya Dahuabari	31	Kisan Uchch Vidhyalaya Singhari Pokhariya

Contd....

## Polling Station Level Election Results

### Polling Station-wise Votes Secured by Overall Top Five Parties in Kochadhaman Assembly in Assembly Election (AE) under Kishanganj Parliamentary Constituency in Bihar (2020)

Number of Polling Station	Winner - Muhammed Izhar Asfi (AIMIM)	Runner- up - Mujahid Alam (JD(U))	3rd - Mohammad Shahid Alam (RJD)	4th - Dayanand Mandal (IND)	5th - Habibur Rahman (LJP)	NOTA	Other	Total Votes Secured
28	125	281	30	9	7	23	23	498
28A	338	60	5	6	1	12	11	433
29	16	94	169	5	2	2	6	294
29A	18	122	93	31	3	10	21	298
30	63	189	17	4	1	2	2	278
30A	60	181	29	7	0	9	18	304
31	316	104	17	3	0	7	10	457
31A	150	123	132	2	3	8	17	435
32	308	104	38	6	5	9	8	478
33	255	43	7	2	0	2	8	317
33A	262	45	9	4	2	2	9	333
34	247	55	4	3	2	4	8	323
34A	219	75	13	2	1	3	5	318
35	298	74	59	12	4	11	21	479
36	377	82	27	7	6	7	11	517
37	393	89	18	3	6	7	11	527
38	498	58	11	3	4	3	10	587
39	294	50	7	4	5	7	28	395
40	222	53	15	3	4	7	10	314
40A	222	42	18	4	0	10	13	309
41	202	80	10	6	3	9	21	331
41A	233	51	17	9	0	6	12	328
42	306	46	12	3	0	12	9	388
42A	211	173	15	4	4	12	20	439
43	51	230	32	2	2	12	9	338
43A	216	60	22	3	2	7	9	319
44	91	238	88	4	0	10	29	460
45	237	37	5	7	2	8	7	303
45A	156	152	8	8	1	4	13	342
46	345	96	7	13	2	13	12	488
47	329	81	7	5	2	8	14	446
47A	343	28	4	5	2	5	9	396
48	283	39	8	3	2	3	5	343
48A	284	42	8	6	1	4	4	349
49	25	458	7	1	1	15	16	523

Contd....

## Polling Station Level Election Results

**Winner, Runner-up and 3rd Party Position & Winning Margin According to Polling Stations in Kochadhaman Assembly in Assembly Election (AE) under Kishanganj Parliamentary Constituency in Bihar (2020)**

Polling Station Number	Winner Party	Winner Votes (%)	Runner-up Party	Runner-up Votes (%)	Winning Margin Votes (%)	Third Party	Third Party Votes (%)	Other Votes (%)
50	JD(U)	326 (62.1)	AIMIM	159 (30.29)	167 (31.81)	RJD	14 (2.67)	26 (4.95)
51	AIMIM	176 (50.57)	JD(U)	146 (41.95)	30 (8.62)	RJD	8 (2.3)	18 (5.17)
51A	AIMIM	208 (62.84)	JD(U)	75 (22.66)	133 (40.18)	RJD	9 (2.72)	39 (11.78)
52	JD(U)	408 (69.51)	RJD	93 (15.84)	315 (53.67)	AIMIM	63 (10.73)	23 (3.92)
53	JD(U)	427 (77.92)	RJD	57 (10.4)	370 (67.52)	AIMIM	50 (9.12)	14 (2.55)
54	AIMIM	254 (62.25)	JD(U)	94 (23.04)	160 (39.21)	RJD	19 (4.66)	41 (10.05)
54A	JD(U)	308 (81.7)	AIMIM	27 (7.16)	281 (74.54)	IND (BB)	9 (2.39)	33 (8.75)
55	AIMIM	320 (79.6)	RJD	42 (10.45)	278 (69.15)	JD(U)	10 (2.49)	30 (7.46)
56	JD(U)	355 (87.87)	RJD	19 (4.7)	336 (83.17)	AIMIM	7 (1.73)	23 (5.69)
56A	JD(U)	331 (90.44)	RJD	8 (2.19)	323 (88.25)	IND (DM)	5 (1.37)	22 (6.01)
57	AIMIM	269 (55.58)	JD(U)	178 (36.78)	91 (18.8)	RJD	25 (5.17)	12 (2.48)
57A	AIMIM	213 (46)	JD(U)	201 (43.41)	12 (2.59)	RJD	19 (4.1)	30 (6.48)
58	AIMIM	432 (83.24)	JD(U)	59 (11.37)	373 (71.87)	RJD	13 (2.5)	15 (2.89)
59	AIMIM	416 (83.37)	JD(U)	53 (10.62)	363 (72.75)	IND (DM)	8 (1.6)	22 (4.41)
59A	AIMIM	418 (79.92)	JD(U)	95 (18.16)	323 (61.76)	LJP	2 (0.38)	8 (1.53)
60	AIMIM	411 (77.99)	JD(U)	73 (13.85)	338 (64.14)	IND (DM)	7 (1.33)	36 (6.83)
61	AIMIM	572 (91.08)	JD(U)	38 (6.05)	534 (85.03)	RJD	4 (0.64)	14 (2.23)
62	AIMIM	279 (81.82)	JD(U)	41 (12.02)	238 (69.8)	RJD	12 (3.52)	9 (2.64)
62A	AIMIM	287 (91.99)	JD(U)	13 (4.17)	274 (87.82)	RJD	7 (2.24)	5 (1.6)
63	AIMIM	324 (85.04)	JD(U)	37 (9.71)	287 (75.33)	RJD	3 (0.79)	17 (4.46)
63A	AIMIM	310 (81.79)	JD(U)	35 (9.23)	275 (72.56)	LJP	7 (1.85)	27 (7.12)
64	AIMIM	431 (76.55)	JD(U)	80 (14.21)	351 (62.34)	RJD	22 (3.91)	30 (5.33)
65	AIMIM	454 (77.21)	JD(U)	56 (9.52)	398 (67.69)	RJD	21 (3.57)	57 (9.69)
66	JD(U)	225 (58.59)	IND (DM)	88 (22.92)	137 (35.67)	AIMIM	33 (8.59)	38 (9.9)
66A	AIMIM	210 (58.82)	JD(U)	86 (24.09)	124 (34.73)	RJD	22 (6.16)	39 (10.92)
67	AIMIM	463 (85.58)	JD(U)	24 (4.44)	439 (81.14)	RJD	22 (4.07)	32 (5.91)
68	AIMIM	369 (63.29)	JD(U)	152 (26.07)	217 (37.22)	RJD	15 (2.57)	47 (8.06)
69	AIMIM	418 (75.86)	JD(U)	92 (16.7)	326 (59.16)	RJD	7 (1.27)	34 (6.17)
70	AIMIM	437 (83.24)	JD(U)	39 (7.43)	398 (75.81)	RJD	30 (5.71)	19 (3.62)
71	AIMIM	376 (67.87)	JD(U)	109 (19.68)	267 (48.19)	RJD	34 (6.14)	35 (6.32)
72	AIMIM	324 (55.2)	RJD	153 (26.06)	171 (29.14)	JD(U)	71 (12.1)	39 (6.64)
73	AIMIM	405 (74.72)	JD(U)	67 (12.36)	338 (62.36)	RJD	32 (5.9)	38 (7.01)
74	AIMIM	329 (66.33)	JD(U)	80 (16.13)	249 (50.2)	RJD	50 (10.08)	37 (7.46)
75	AIMIM	335 (72.35)	JD(U)	68 (14.69)	267 (57.66)	RJD	26 (5.62)	34 (7.34)
75A	AIMIM	283 (72.56)	RJD	54 (13.85)	229 (58.71)	JD(U)	29 (7.44)	24 (6.15)

Contd....

**Socio-Economic Amenities - Rural**

**Access to Education Facilities**

Particulars	Number of Villages (% of Population)				
	Available	Not Available	If Not Available (Distance of Nearest Facility)		
			A	B	C
Govt. Primary School	158 (95)	31 (5)	22 (4)	6 (1)	0 (0)
Private Primary School	6 (6)	183 (94)	1 (0)	0 (0)	0 (0)
Govt. Middle School	47 (46)	142 (54)	92 (32)	50 (22)	0 (0)
Private Middle School	0 (0)	189 (100)	0 (0)	0 (0)	0 (0)
Govt. Secondary School	6 (7)	183 (93)	33 (14)	120 (61)	29 (16)
Private Secondary School	1 (1)	188 (99)	0 (0)	0 (0)	0 (0)
Govt. Senior Secondary School	2 (2)	187 (98)	21 (8)	94 (55)	72 (35)
Private Senior Secondary School	0 (0)	189 (100)	0 (0)	0 (0)	0 (0)
Govt. Arts and Science Degree College	1 (0)	188 (100)	7 (1)	33 (18)	147 (80)
Private Arts and Science Degree College	1 (1)	188 (99)	0 (0)	0 (0)	0 (0)
Govt. Engineering College	0 (0)	189 (100)	0 (0)	0 (0)	0 (0)
Private Engineering College	0 (0)	189 (100)	7 (1)	38 (17)	144 (82)
Govt. Medicine College	0 (0)	189 (100)	7 (1)	38 (17)	144 (82)
Private Medicine College	0 (0)	189 (100)	0 (0)	0 (0)	0 (0)
Govt. Management Institute	0 (0)	189 (100)	0 (0)	0 (0)	189 (100)
Private Management Institute	0 (0)	189 (100)	0 (0)	0 (0)	0 (0)
Govt. Polytechnic	0 (0)	189 (100)	6 (1)	34 (16)	126 (77)
Private Polytechnic	0 (0)	189 (100)	1 (0)	4 (1)	18 (5)
Govt. Vocational Training School/ITI	1 (2)	188 (98)	1 (0)	26 (9)	135 (77)
Private Vocational Training School/ITI	1 (1)	188 (99)	6 (1)	10 (4)	9 (5)
Govt. Non Formal Training Centre	1 (0)	188 (100)	7 (1)	38 (17)	143 (82)
Private Non Formal Training Centre	0 (0)	189 (100)	0 (0)	0 (0)	0 (0)
Govt. School For Disabled	0 (0)	189 (100)	0 (0)	0 (0)	189 (100)
Private School For Disabled	0 (0)	189 (100)	0 (0)	0 (0)	0 (0)
Government Others	26 (20)	163 (80)	0 (0)	0 (0)	5 (3)
Private Others	0 (0)	189 (100)	0 (0)	0 (0)	0 (0)

Note : Distance A : Less than 5 km; B : Between 5-10 km; C : 10+ km.; Source : Data Analysis is based on 2011 Census.

## DISCLAIMER

The Terms of Use and Disclaimer of Datanet India Private Limited (hereinafter referred to as "Datanet") for use of this analysis report of **Kochadhaman Assembly Constituency (Kochadhaman Vidhan Sabha)** :-

1. **Assembly Factbook™** is a Registered Trade Mark owned by Datanet.
2. All the maps are sketched and graphical representation only and have not been drawn to the scale and also not to represent the actual geographical area or boundary of the unit.
3. The data for the aforesaid analysis is based on authentic sources and has been culled from the various publications of Census, CSO and NSSO for district and block level data, various central and state government departments, Central & State Elections Commissions and the concerned Returning Officers' releases, Electoral Rolls, Election results and allied publications, internal assessment, surveys, estimates and analysis. Therefore, certain adjustment of data at micro level may have been done to arrive closer to the macro data.
4. Data have been provided on an "As Is" and "As AVAILABLE" basis
5. The colours shown in the maps or diagram and charts of a particular party, alliance or AC are indicative and do not represent them.
6. This publication which includes maps, sheets, graphs and data would be the property under copyright of Datanet only. The user may use these for its internal study, analysis and research purposes. It's public display, re-selling or any commercial uses by the user are not allowed.
7. Datanet has taken due care and caution in compilation and processing of data and allied information, but does not guarantee the accuracy, adequacy or completeness of any information/analysis and will be not responsible for any errors or omissions or for the results obtained from the use of such information/analysis.
8. All the contents for the publication have been culled from various authentic sources and Datanet reasonably believes such sources to be reliable, but does not make any representations, express or implied as to the accuracy or fitness of use of such information. The information or contents of the information/analysis do not constitute advice and should not be relied upon in making (or refraining from making) any decision. Any reliance placed upon the information provided by Datanet is the sole responsibility and strictly at the user's risk.
9. In no event will Datanet be liable for any damages (including, without limitation, damages for loss of business projects, or loss of profits) arising in contract, tort or otherwise from the use of or inability to use any of its contents, or from any action taken (or refrained from being taken) as a result of using the analysis or any of its contents. Datanet its directors, owners, editors, officials, employees, distributor and agents or any associate will not be liable for any errors in the information contained or any consequences arising from the use of the contents of the provided information/analysis.
10. If any provision of these terms and conditions is held invalid or illegal or unenforceable for any reason by any court of competent jurisdiction, such provision shall be severed and the remainder of provisions of the terms and conditions shall continue in full force and effect as if the Term of Use had been executed with the invalid, illegal or unenforceable provision eliminated.
11. If there are any discrepancies in the information provided, please bring it to attention of Datanet for suitable rectification measures.



**Buy Online This Complete Book At  
Datanet India eBooks Store**

[www.indiastatpublications.com](http://www.indiastatpublications.com)

or go directly at

[http://www.indiastatpublications.com/  
Assembly\\_factbook/Bihar/Kishanganj/ Kochadhaman](http://www.indiastatpublications.com/Assembly_factbook/Bihar/Kishanganj/Kochadhaman)

 **india**stat**elections**

ISBN : 978-93-5313-113-5

