



Bihar

Assembly Factbook™

Thakurganj Assembly Constituency



Key Electoral Data of Thakurganj
Assembly Constituency (Vidhan Sabha)

Bihar

Assembly Factbook™

Thakurganj Assembly Constituency



Thakurganj Vidhan Sabha

Editor & Director

Dr. R.K. Thukral

Research Editor

Dr. Shafeeq Rahman

Compiled, Researched and Published by Datanet India Pvt. Ltd.

D-100, 1st Floor,

Okhla Industrial Area, Phase-I,
New Delhi- 110020.

Ph.: 91-11- 43580781-84

Email : support@indiastatpublications.com

Website : www.indiastatelections.com

Online Book Store :

www.indiastatpublications.com

Report No. : AFB/BR-053-0125

ISBN : 978-93-5313-198-2

First Edition : January, 2018

Eighth Updated Edition : January, 2025

Price : Rs. 11500/-

US\$ 310

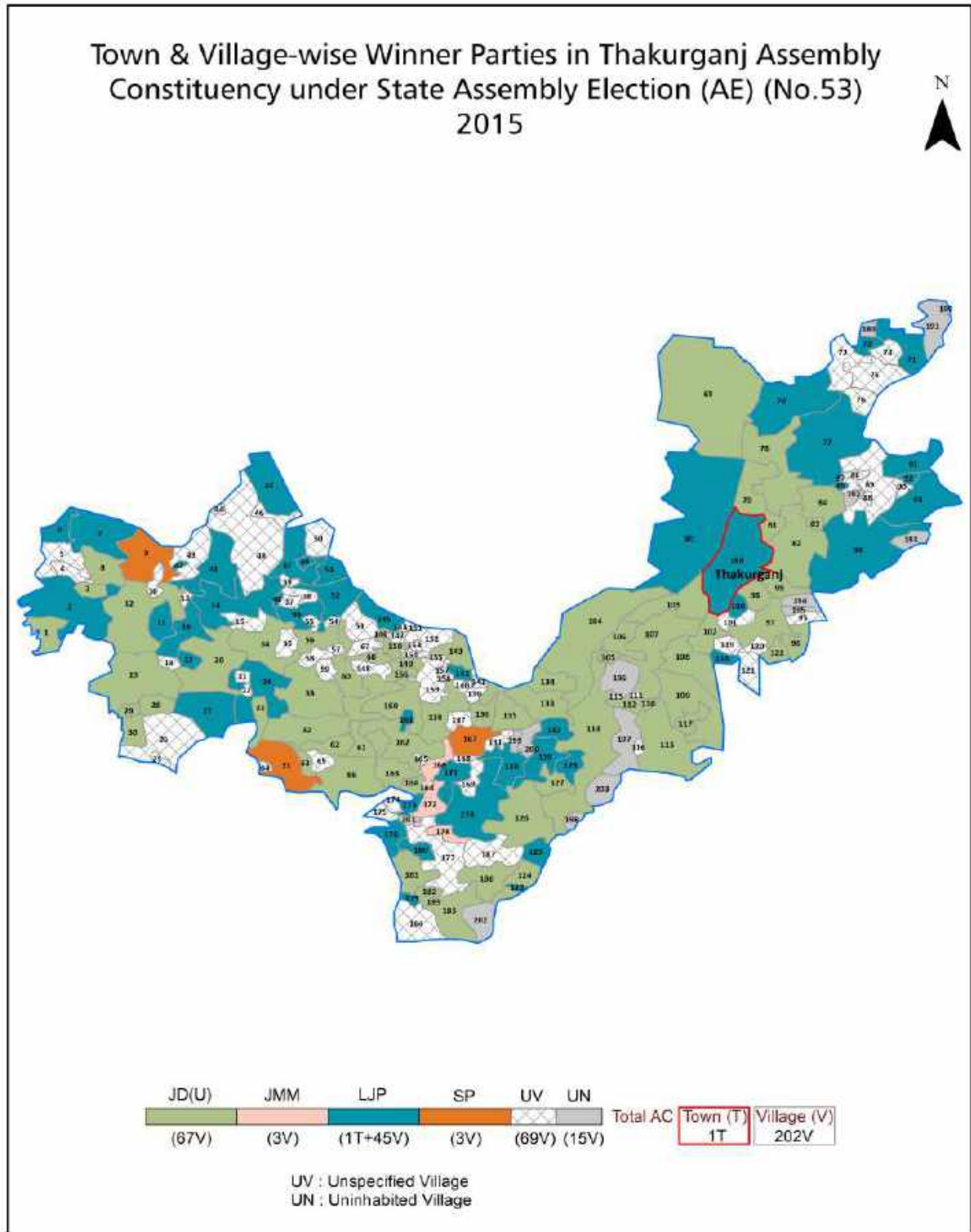
© Datanet India Pvt. Ltd.

All rights reserved. No part of this book may be reproduced, stored in a retrieval system or transmitted in any form or by any means, mechanical photocopying, photographing, scanning, recording or otherwise without the prior written permission of the publisher. Please refer to Disclaimer at page no. 217 for the use of this publication.

Printed in India

No.	Particulars	Page No.
	Introduction	
1	Assembly Constituency - (Vidhan Sabha) at a Glance Features of Assembly as per Delimitation Commission of India (2008)	1-2
	Location and Political Maps	
2	Location Map Boundaries of Assembly Constituency - (Vidhan Sabha) in District Boundaries of Assembly Constituency under Parliamentary Constituency - (Lok Sabha) Town & Village-wise Winner Parties- 2024, 2020, 2019, 2015, 2014 and 2010	3-11
	Administrative Setup (2011)	
3	District Sub-district Towns Villages Inhabited Villages Uninhabited Villages Village Panchayat Intermediate Panchayat	11-21
	Demographics (2011)	
4	Population Households Rural/Urban Population Towns and Villages by Population Size Sex Ratio (Total & 0-6 Years) Religious Population Social Population Literacy Rate	22-23
	Electoral Features	
5	Important Dates of Last Elections Held Electors by Gender Service Electors Voters Voters Turnout Polling Stations & Average Number of Electors per Polling Station Electors by Age Group Present Elected Representatives	24-29
	Historical Summary Election Results	
6	Vote Share of Major Parties Winning Margin (Number & Percentage) Polarity of Parties Summary Result of Assembly Segment of Parliamentary Elections 2024, 2019, 2014, 2009, 2004 and 1999 Summary Result of Assembly Elections 2020, 2015, 2010, 2005 (Oct), 2005 (Feb), 2000, 1995, 1990, 1985, 1980, 1977, 1972, 1969, 1967 and 1952	30-53
	Polling Station Level Election Results	
7	Name and Number of Polling Station 2024, 2020, 2019, 2015, 2014 and 2010 Polling Station-wise Electors, Voters & Voters Turnout 2024, 2020, 2019, 2015, 2014 and 2010 Polling Station wise Elections Results 2024, 2020, 2019, 2015, 2014 and 2010	54-196
	Share of Assembly Constituency	
8	Share of Assembly Constituency - (Vidhan Sabha) in State, District and Parliamentary Constituency - (Lok Sabha)	197
	Socio-Economic Amenities (2011)	
9	Access to Administrative Units Agricultural, Manufacturing and Industrial Commodities Demographic Indicators Education Health & Manpower Drinking Water Supply Sanitation Entertainment and Recreations Infrastructure Power Food Allocation Distribution and Marketing of Agriculture Commodities Infrastructure Transport and Road Infrastructure Communication Banking and Financial Services Land Use Irrigation Source	199-213
10	Abbreviation & Sources	214-216
11	Disclaimer	217

Location & Political Map



Administrative Setup

List of Village Panchayat & Intermediate Panchayat (Block) Name - 2011

Village Name	Village Panchayat Name	Intermediate Panchayat Name
Algachhia	Athgachhia	Dighalbank
Ambari	Malingaon	Thakurganj
Amol Jhari	Dughonti	Thakurganj
Bahadurpur	Dughonti	Thakurganj
Bajinath Palsa	Singhimari	Dighalbank
Balka Dobha	Rashiya	Thakurganj
Bandar Jhula	Bandarjhula	Thakurganj
Bandar Jhula	Bandarjhula	Thakurganj
Bandar Jhula	Bandarjhula	Thakurganj
Bandar Jhula	Bandarjhula	Thakurganj
Bandar Jhula	Bandarjhula	Thakurganj
Bansbari	Athgachhia	Dighalbank
Bansbari	Malingaon	Thakurganj
Barah Pathia	Barchaundi	Thakurganj
Barah Pathia	Tatpowa	Thakurganj
Barbhang	Karwamani	Dighalbank
Barchaundi	Barchaundi	Thakurganj
Barchaundi	Barchaundi	Thakurganj
Besarbati	Besharbathi	Thakurganj
Bhagkharna	Chaital	Thakurganj
Bhatgaon	Bhatgaon	Thakurganj
Bhaulmari	Bhowlmara	Thakurganj
Bhaulmari	Bhowlmara	Thakurganj
Bhaulmari	Bhowlmara	Thakurganj
Bhaulmari	Bhowlmara	Thakurganj
Bhelagori	Tatpowa	Thakurganj
Bhendrani	Bandarjhula	Thakurganj
Bhendrani	Bandarjhula	Thakurganj
Bhog Dabar	Bhogdawar	Thakurganj

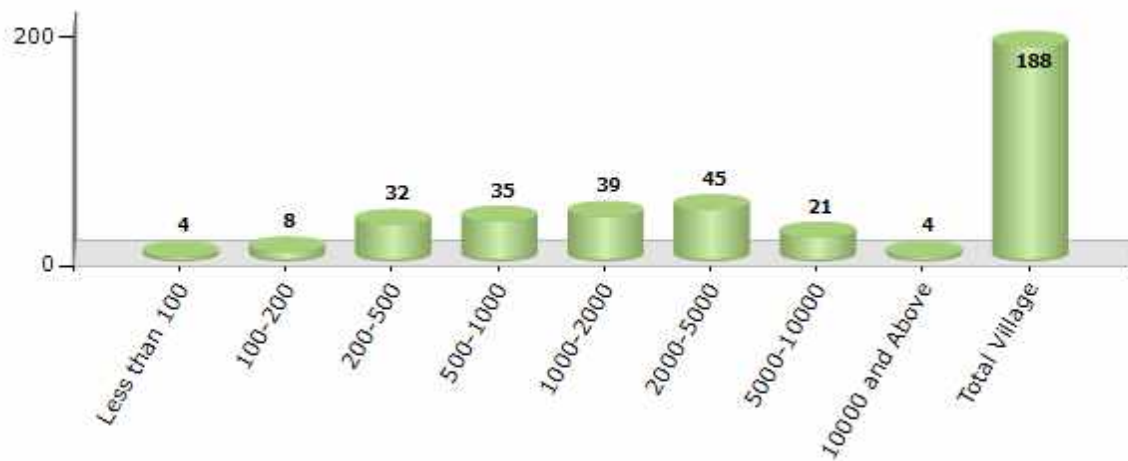
Contd....

Demographics

Number of Villages by Population Size - 2011

Less than 100	100-200	200-500	500-1000	1000-2000	2000-5000	5000-10000	10000 and Above	Total Village
4	8	32	35	39	45	21	4	188

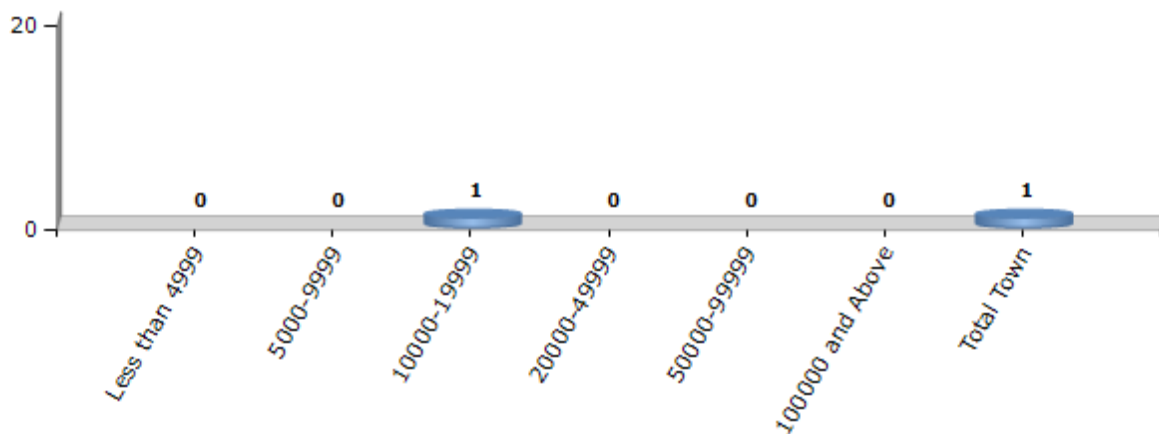
Number of Villages by Population Size - 2011



Number of Towns by Population Size - 2011

Less than 4999	5000-9999	10000-19999	20000-49999	50000-99999	100000 and Above	Total Town
0	0	1	0	0	0	1

Number of Towns by Population Size - 2011

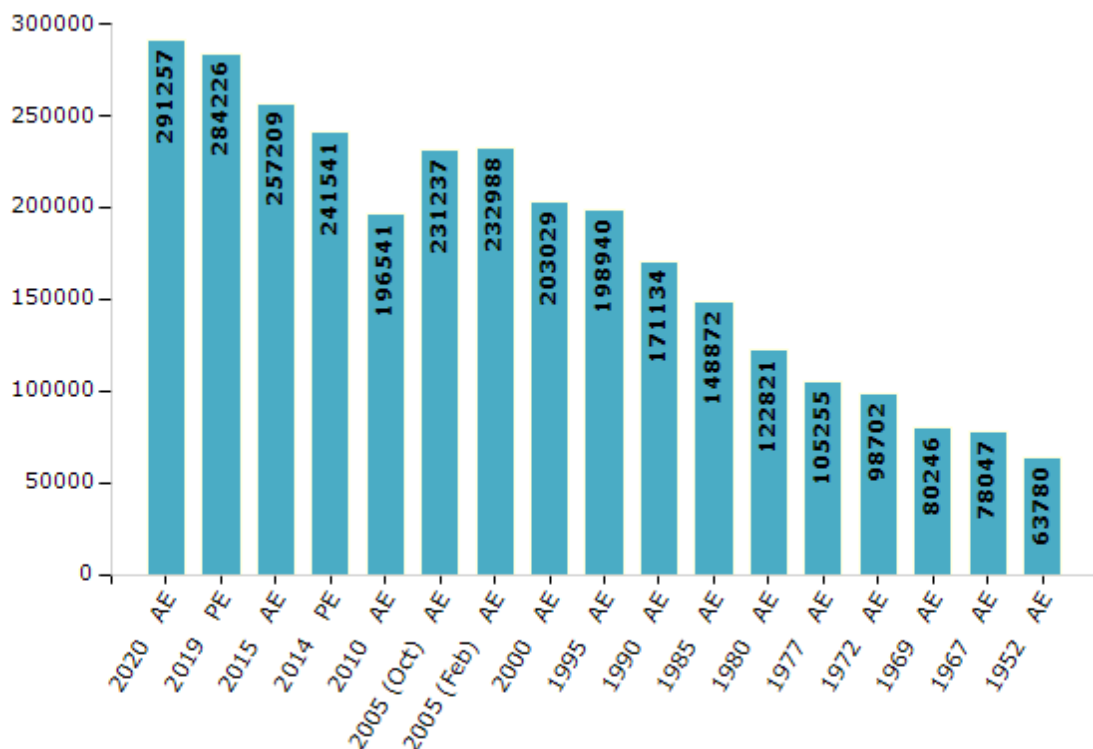


Electoral Features

Electors by Male & Female

Year	Male	Female	Others	Total	Year	Male	Female	Others	Total
2020 AE	149450	141802	5	291257	1995 AE	104064	94876	-	198940
2019 PE	146274	137946	6	284226	1990 AE	91512	79622	-	171134
2015 AE	135030	122175	4	257209	1985 AE	81938	66934	-	148872
2014 PE	127625	113916	0	241541	1980 AE	64305	58516	-	122821
2010 AE	103871	92670	0	196541	1977 AE	63074	42181	-	105255
2009 PE	-	-	-	-	1972 AE	53524	45178	-	98702
2005 (Oct) AE	121981	109256	-	231237	1969 AE	44870	35376	-	80246
2005 (Feb) AE	122896	110092	-	232988	1967 AE	-	-	-	78047
2004 PE	-	-	-	-	1962 AE	-	-	-	-
2000 AE	107554	95475	-	203029	1957 AE	-	-	-	-
1999 PE	-	-	-	-	1952 AE	-	-	-	63780

Number of Electors



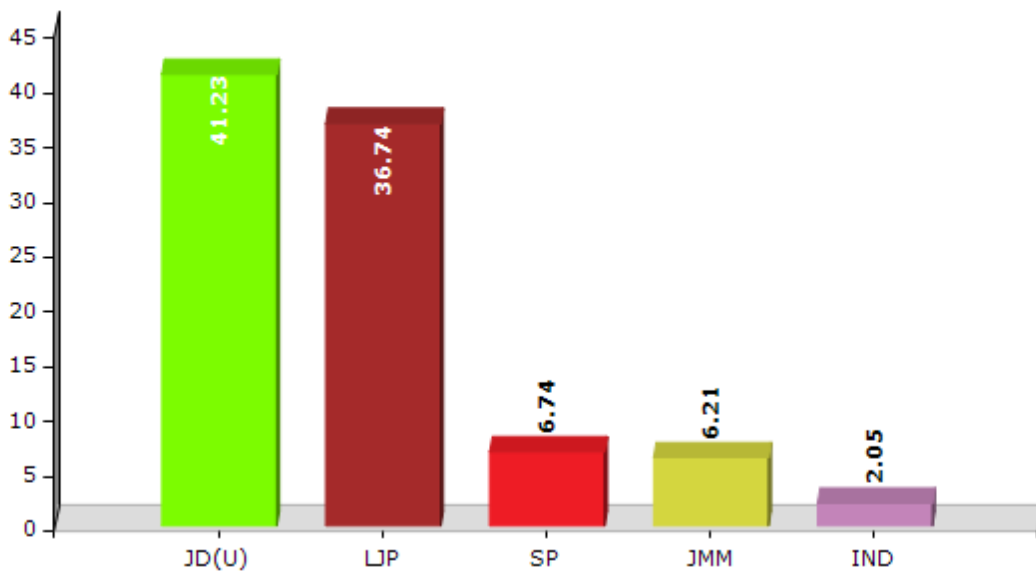
Note : AE : Assembly Election, PE : Assembly Segment of Parliamentary Election

Historical Summary Election Results

Summary Result of Assembly Election - 2015

Candidate Name	Party	Votes	Votes %
Naushad Alam (Tatpauwa)	JD(U)	74239	41.23
Gopal Kumar Agrawal	LJP	66152	36.74
Faiyaz Alam	SP	12136	6.74
Ahmad Hussain	JMM	11176	6.21
Chitranjan Singh	IND	3693	2.05
Mustak Alam	IND	3137	1.74
Punam Devi	JAPL	1562	0.87
Md Isamail	JDR	1161	0.64
Naushad Alam (Telibhitta)	IUML	1041	0.58
Hemant Roy	CPI(ML)(L)	998	0.55
Pramod Ram	LKJP	696	0.39
	NOTA	4058	2.25

Votes Percentage of Top Parties - 2015



Polling Station Level Election Results

Number and Name of Polling Stations (PS) (2020)

Number of Polling Stations	Name of Polling Stations	Number of Polling Stations	Name of Polling Stations
1	Utkramit Madhya Vidhyalaya Palsa Uttar Bhag	12	Madarsa Lohagada Dakshin Bhag
1A	Utkramit Madhya Vidhyalaya Palsa Uttar Bhag	13	Utkramit Madhya Vidhyalaya Haribhitta Dakshin Bhag
2	Prathmik Vidhyalaya Dakupara Uttar Bhag	13A	Utkramit Madhya Vidhyalaya Haribhitta Dakshin Bhag
2A	Prathmik Vidhyalaya Dakupara Uttar Bhag	14	Middle Vidhyalaya Bherabheri (Uttar Bhag)
3	Middle Vidhyalaya Singhimari (Uttar Bhag)	14A	Middle Vidhyalaya Bherabheri (Uttar Bhag)
3A	Middle Vidhyalaya Singhimari (Uttar Bhag)	15	Middle Vidhyalaya Bherabheri (Dakshin Bhag)
4	Madhya Vidhyalaya Singhimari (Dakshin Bhag)	15A	Middle Vidhyalaya Bherabheri (Dakshin Bhag)
4A	Madhya Vidhyalaya Singhimari (Dakshin Bhag)	16	Middle Vidhyalaya Bherabheri (Madhya Bhag)
5	Madarsa Singhimari Milik Uttar Bhag	17	Utkramit Madhya Vidhyalaya Sherashahawadi Tola Dogiraja
5A	Madarsa Singhimari Milik Uttar Bhag	17A	Utkramit Madhya Vidhyalaya Sherashahawadi Tola Dogiraja
6	Madarsa Singhimari Milik (Dakshin Bhag)	18	Utkramit Madhya Vidhyalaya Kutuawa Bhatta Dakshin Bhag
6A	Madarsa Singhimari Milik (Dakshin Bhag)	18A	Utkramit Madhya Vidhyalaya Kutuawa Bhatta Dakshin Bhag
7	Utkramit Madhya Vidhyalaya Malmali Dakshin Bhag	19	Utkramit Madhya Vidhyalaya Nayan Bihtta Uttar Bhag
7A	Utkramit Madhya Vidhyalaya Malmali Dakshin Bhag	19A	Utkramit Madhya Vidhyalaya Nayan Bihtta Uttar Bhag
8	Madhya Vidhyalaya Lashmipur Talagachha (Uttar Bhag)	20	Utkramit Madhya Vidhyalaya Nayan Bihtta Dakshin Bhag
8A	Madhya Vidhyalaya Lashmipur Talagachha (Uttar Bhag)	21	Middle Vidhyalaya, Haruadanga Uttar Bhag
9	Madhya Vidhyalaya Lashmipur Talagachha (Dakshin Bhag)	21A	Middle Vidhyalaya, Haruadanga Uttar Bhag
9A	Madhya Vidhyalaya Lashmipur Talagachha (Dakshin Bhag)	22	Utkramit Madhya Vidhyalaya Dighalbank (Uttar Bhag)
10	Utkramit Madhya Vidhyalaya Fulwari Lohagara Dakshin Bhag	22A	Utkramit Madhya Vidhyalaya Dighalbank (Uttar Bhag)
10A	Utkramit Madhya Vidhyalaya Fulwari Lohagara Dakshin Bhag	23	Utkramit Madhya Vidhyalaya Dighalbank (Dakshin Bhag)
11	Madarsa Lohagada Uttar Bhag	23A	Utkramit Madhya Vidhyalaya Dighalbank (Dakshin Bhag)

Contd....

Polling Station Level Election Results

Polling Station-wise Votes Secured by Overall Top Five Parties in Thakurganj Assembly in Assembly Election (AE) under Kishanganj Parliamentary Constituency in Bihar (2020)

Number of Polling Station	Winner - Saud Alam (RJD)	Runner-up - Gopal Kumar Agarwal (IND)	3rd - Md. Naushad Alam (JD(U))	4th - Mahbub Alam (AIMIM)	5th - Shakir Alam (IND)	NOTA	Other	Total Votes Secured
20	114	133	84	87	3	4	19	444
21	117	258	43	14	7	4	13	456
21A	39	280	52	7	3	4	13	398
22	178	185	46	37	2	3	15	466
22A	285	74	22	34	6	10	20	451
23	55	231	25	16	5	9	11	352
23A	87	326	45	15	8	4	25	510
24	257	127	12	39	4	5	21	465
24A	62	198	30	24	5	5	16	340
25	50	251	8	29	6	4	7	355
25A	100	123	7	54	3	8	25	320
26	65	286	24	30	2	7	17	431
26A	177	116	11	99	8	4	19	434
27	33	275	20	20	12	3	14	377
27A	115	137	8	41	2	2	16	321
28	41	349	66	8	9	10	39	522
29	129	249	55	8	2	14	27	484
29A	350	30	18	31	2	1	42	474
30	57	351	24	13	4	5	21	475
30A	59	395	20	2	6	4	12	498
31	149	128	16	11	2	3	17	326
32	123	152	56	48	5	6	36	426
32A	121	231	30	49	6	10	20	467
33	19	344	41	12	8	10	17	451
33A	14	356	59	2	3	7	23	464
34	162	119	15	128	6	9	26	465
34A	76	231	16	76	9	2	25	435
35	75	319	60	6	1	8	16	485
35A	196	198	45	34	11	6	21	511
36	7	292	89	2	5	6	23	424
36A	7	341	44	0	8	6	24	430
37	48	238	36	51	3	15	11	402
37A	56	183	15	69	8	20	29	380
38	149	342	35	17	5	14	21	583
39	95	135	50	81	2	11	11	385

Contd....

Polling Station Level Election Results

Winner, Runner-up and 3rd Party Position & Winning Margin According to Polling Stations in Thakurganj Assembly in Assembly Election (AE) under Kishanganj Parliamentary Constituency in Bihar (2020)

Polling Station Number	Winner Party	Winner Votes (%)	Runner-up Party	Runner-up Votes (%)	Winning Margin Votes (%)	Third Party	Third Party Votes (%)	Other Votes (%)
39A	IND (GKA)	194 (47.43)	AIMIM	129 (31.54)	65 (15.89)	RJD	35 (8.56)	51 (12.47)
40	IND (GKA)	322 (77.97)	JD(U)	39 (9.44)	283 (68.53)	AIMIM	11 (2.66)	41 (9.93)
40A	AIMIM	114 (34.86)	RJD	102 (31.19)	12 (3.67)	IND (GKA)	76 (23.24)	35 (10.7)
41	IND (GKA)	228 (58.76)	RJD	74 (19.07)	154 (39.69)	AIMIM	33 (8.51)	53 (13.66)
41A	IND (GKA)	175 (50.72)	RJD	88 (25.51)	87 (25.21)	AIMIM	36 (10.43)	46 (13.33)
42	IND (GKA)	215 (38.6)	RJD	183 (32.85)	32 (5.75)	AIMIM	82 (14.72)	77 (13.82)
43	RJD	197 (40.2)	AIMIM	125 (25.51)	72 (14.69)	IND (GKA)	71 (14.49)	97 (19.8)
43A	RJD	185 (42.05)	AIMIM	139 (31.59)	46 (10.46)	IND (GKA)	38 (8.64)	78 (17.73)
44	IND (GKA)	272 (57.38)	RJD	114 (24.05)	158 (33.33)	AIMIM	33 (6.96)	55 (11.6)
44A	IND (GKA)	196 (47.8)	RJD	131 (31.95)	65 (15.85)	JD(U)	27 (6.59)	56 (13.66)
45	IND (GKA)	334 (74.55)	JD(U)	44 (9.82)	290 (64.73)	RJD	25 (5.58)	45 (10.04)
45A	IND (GKA)	242 (64.02)	AIMIM	42 (11.11)	200 (52.91)	RJD	40 (10.58)	54 (14.29)
46	IND (GKA)	311 (84.97)	JD(U)	29 (7.92)	282 (77.05)	RJD	8 (2.19)	18 (4.92)
46A	IND (GKA)	324 (70.59)	JD(U)	66 (14.38)	258 (56.21)	RJD	25 (5.45)	44 (9.59)
47	RJD	284 (61.61)	AIMIM	100 (21.69)	184 (39.92)	IND (GKA)	29 (6.29)	48 (10.41)
47A	RJD	240 (55.81)	AIMIM	91 (21.16)	149 (34.65)	IND (GKA)	35 (8.14)	64 (14.88)
48	RJD	234 (55.32)	IND (GKA)	72 (17.02)	162 (38.3)	JD(U)	48 (11.35)	69 (16.31)
48A	RJD	324 (80.4)	AIMIM	22 (5.46)	302 (74.94)	IND (GKA)	20 (4.96)	37 (9.18)
49	RJD	377 (74.95)	AIMIM	87 (17.3)	290 (57.65)	IND (SA)	6 (1.19)	33 (6.56)
49A	RJD	198 (64.08)	AIMIM	53 (17.15)	145 (46.93)	IND (GKA)	29 (9.39)	29 (9.39)
50	RJD	260 (81)	AIMIM	41 (12.77)	219 (68.23)	LJP	4 (1.25)	16 (4.98)
50A	AIMIM	174 (40.75)	RJD	162 (37.94)	12 (2.81)	IND (GKA)	35 (8.2)	56 (13.11)
51	RJD	113 (64.2)	AIMIM	39 (22.16)	74 (42.04)	IND (GKA)	11 (6.25)	13 (7.39)
51A	RJD	192 (49.23)	IND (GKA)	88 (22.56)	104 (26.67)	AIMIM	47 (12.05)	63 (16.15)
52	RJD	152 (36.1)	IND (GKA)	117 (27.79)	35 (8.31)	JD(U)	88 (20.9)	64 (15.2)
52A	RJD	212 (63.47)	AIMIM	41 (12.28)	171 (51.19)	JD(U)	19 (5.69)	62 (18.56)
53	AIMIM	308 (49.28)	RJD	153 (24.48)	155 (24.8)	IND (GKA)	44 (7.04)	120 (19.2)
54	RJD	121 (40.6)	AIMIM	56 (18.79)	65 (21.81)	IND (GKA)	40 (13.42)	81 (27.18)
54A	RJD	163 (40.85)	AIMIM	124 (31.08)	39 (9.77)	JD(U)	24 (6.02)	88 (22.06)
55	AIMIM	193 (53.02)	RJD	56 (15.38)	137 (37.64)	IND (GKA)	53 (14.56)	62 (17.03)
55A	RJD	186 (46.5)	AIMIM	92 (23)	94 (23.5)	IND (GKA)	73 (18.25)	49 (12.25)
56	AIMIM	187 (49.73)	IND (GKA)	98 (26.06)	89 (23.67)	RJD	34 (9.04)	57 (15.16)
56A	AIMIM	220 (55.84)	RJD	104 (26.4)	116 (29.44)	IND (GKA)	11 (2.79)	59 (14.97)
57	RJD	194 (45.75)	JD(U)	70 (16.51)	124 (29.24)	IND (GKA)	63 (14.86)	97 (22.88)
57A	RJD	299 (69.53)	AIMIM	62 (14.42)	237 (55.11)	JD(U)	13 (3.02)	56 (13.02)

Contd....

Socio-Economic Amenities - Rural

Access to Education Facilities

Particulars	Number of Villages (% of Population)				
	Available	Not Available	If Not Available (Distance of Nearest Facility)		
			A	B	C
Govt. Primary School	150 (95)	37 (5)	28 (4)	9 (1)	0 (0)
Private Primary School	11 (14)	176 (86)	0 (0)	0 (0)	0 (0)
Govt. Middle School	64 (55)	123 (45)	62 (16)	47 (21)	1 (0)
Private Middle School	7 (7)	180 (93)	7 (3)	6 (6)	0 (0)
Govt. Secondary School	5 (8)	182 (92)	23 (12)	74 (40)	66 (28)
Private Secondary School	1 (1)	186 (99)	0 (0)	14 (9)	4 (2)
Govt. Senior Secondary School	0 (0)	187 (100)	18 (15)	65 (35)	102 (48)
Private Senior Secondary School	0 (0)	187 (100)	0 (0)	0 (0)	2 (2)
Govt. Arts and Science Degree College	2 (2)	185 (98)	1 (0)	30 (11)	124 (71)
Private Arts and Science Degree College	0 (0)	187 (100)	0 (0)	1 (3)	29 (12)
Govt. Engineering College	0 (0)	187 (100)	0 (0)	0 (0)	0 (0)
Private Engineering College	0 (0)	187 (100)	0 (0)	1 (0)	186 (100)
Govt. Medicine College	0 (0)	187 (100)	0 (0)	1 (0)	186 (100)
Private Medicine College	0 (0)	187 (100)	0 (0)	0 (0)	0 (0)
Govt. Management Institute	0 (0)	187 (100)	0 (0)	0 (0)	187 (100)
Private Management Institute	0 (0)	187 (100)	0 (0)	0 (0)	0 (0)
Govt. Polytechnic	0 (0)	187 (100)	0 (0)	1 (0)	94 (52)
Private Polytechnic	0 (0)	187 (100)	0 (0)	0 (0)	92 (48)
Govt. Vocational Training School/ITI	0 (0)	187 (100)	0 (0)	1 (0)	138 (64)
Private Vocational Training School/ITI	0 (0)	187 (100)	0 (0)	0 (0)	48 (36)
Govt. Non Formal Training Centre	0 (0)	187 (100)	0 (0)	1 (0)	135 (62)
Private Non Formal Training Centre	0 (0)	187 (100)	0 (0)	0 (0)	51 (37)
Govt. School For Disabled	0 (0)	187 (100)	0 (0)	0 (0)	187 (100)
Private School For Disabled	0 (0)	187 (100)	0 (0)	0 (0)	0 (0)
Government Others	34 (37)	153 (63)	0 (0)	0 (0)	29 (17)
Private Others	2 (1)	185 (99)	0 (0)	0 (0)	28 (13)

Note : Distance A : Less than 5 km; B : Between 5-10 km; C : 10+ km.; Source : Data Analysis is based on 2011 Census.

DISCLAIMER

The Terms of Use and Disclaimer of Datanet India Private Limited (hereinafter referred to as "Datanet") for use of this analysis report of **Thakurganj Assembly Constituency (Thakurganj Vidhan Sabha)** :-

1. **Assembly Factbook™** is a Registered Trade Mark owned by Datanet.
2. All the maps are sketched and graphical representation only and have not been drawn to the scale and also not to represent the actual geographical area or boundary of the unit.
3. The data for the aforesaid analysis is based on authentic sources and has been culled from the various publications of Census, CSO and NSSO for district and block level data, various central and state government departments, Central & State Elections Commissions and the concerned Returning Officers' releases, Electoral Rolls, Election results and allied publications, internal assessment, surveys, estimates and analysis. Therefore, certain adjustment of data at micro level may have been done to arrive closer to the macro data.
4. Data have been provided on an "As Is" and "As AVAILABLE" basis
5. The colours shown in the maps or diagram and charts of a particular party, alliance or AC are indicative and do not represent them.
6. This publication which includes maps, sheets, graphs and data would be the property under copyright of Datanet only. The user may use these for its internal study, analysis and research purposes. It's public display, re-selling or any commercial uses by the user are not allowed.
7. Datanet has taken due care and caution in compilation and processing of data and allied information, but does not guarantee the accuracy, adequacy or completeness of any information/analysis and will be not responsible for any errors or omissions or for the results obtained from the use of such information/analysis.
8. All the contents for the publication have been culled from various authentic sources and Datanet reasonably believes such sources to be reliable, but does not make any representations, express or implied as to the accuracy or fitness of use of such information. The information or contents of the information/analysis do not constitute advice and should not be relied upon in making (or refraining from making) any decision. Any reliance placed upon the information provided by Datanet is the sole responsibility and strictly at the user's risk.
9. In no event will Datanet be liable for any damages (including, without limitation, damages for loss of business projects, or loss of profits) arising in contract, tort or otherwise from the use of or inability to use any of its contents, or from any action taken (or refrained from being taken) as a result of using the analysis or any of its contents. Datanet its directors, owners, editors, officials, employees, distributor and agents or any associate will not be liable for any errors in the information contained or any consequences arising from the use of the contents of the provided information/analysis.
10. If any provision of these terms and conditions is held invalid or illegal or unenforceable for any reason by any court of competent jurisdiction, such provision shall be severed and the remainder of provisions of the terms and conditions shall continue in full force and effect as if the Term of Use had been executed with the invalid, illegal or unenforceable provision eliminated.
11. If there are any discrepancies in the information provided, please bring it to attention of Datanet for suitable rectification measures.

**Buy Online This Complete Book At
Datanet India eBooks Store**

www.indiastatpublications.com

or go directly at

[http://www.indiastatpublications.com/
Assembly_factbook/Bihar/Kishanganj/Thakurganj](http://www.indiastatpublications.com/Assembly_factbook/Bihar/Kishanganj/Thakurganj)

 **india**stat**elections**

ISBN : 978-93-5313-198-2

