



Bihar

Assembly Factbook™

Alamnagar Assembly Constituency



Key Electoral Data of Alamnagar
Assembly Constituency (Vidhan Sabha)

Bihar

Assembly Factbook™

Alamnagar Assembly Constituency



Alamnagar Vidhan Sabha

Editor & Director

Dr. R.K. Thukral

Research Editor

Dr. Shafeeq Rahman

Compiled, Researched and Published by Datanet India Pvt. Ltd.

D-100, 1st Floor,

Okhla Industrial Area, Phase-I,
New Delhi- 110020.

Ph.: 91-11- 43580781-84

Email : support@indiastatpublications.com

Website : www.indiastatelections.com

Online Book Store :

www.indiastatpublications.com

Report No. : AFB/BR-070-0125

ISBN : 978-93-5313-028-2

First Edition : January, 2018

Eighth Updated Edition : January, 2025

Price : Rs. 11500/-

US\$ 310

© Datanet India Pvt. Ltd.

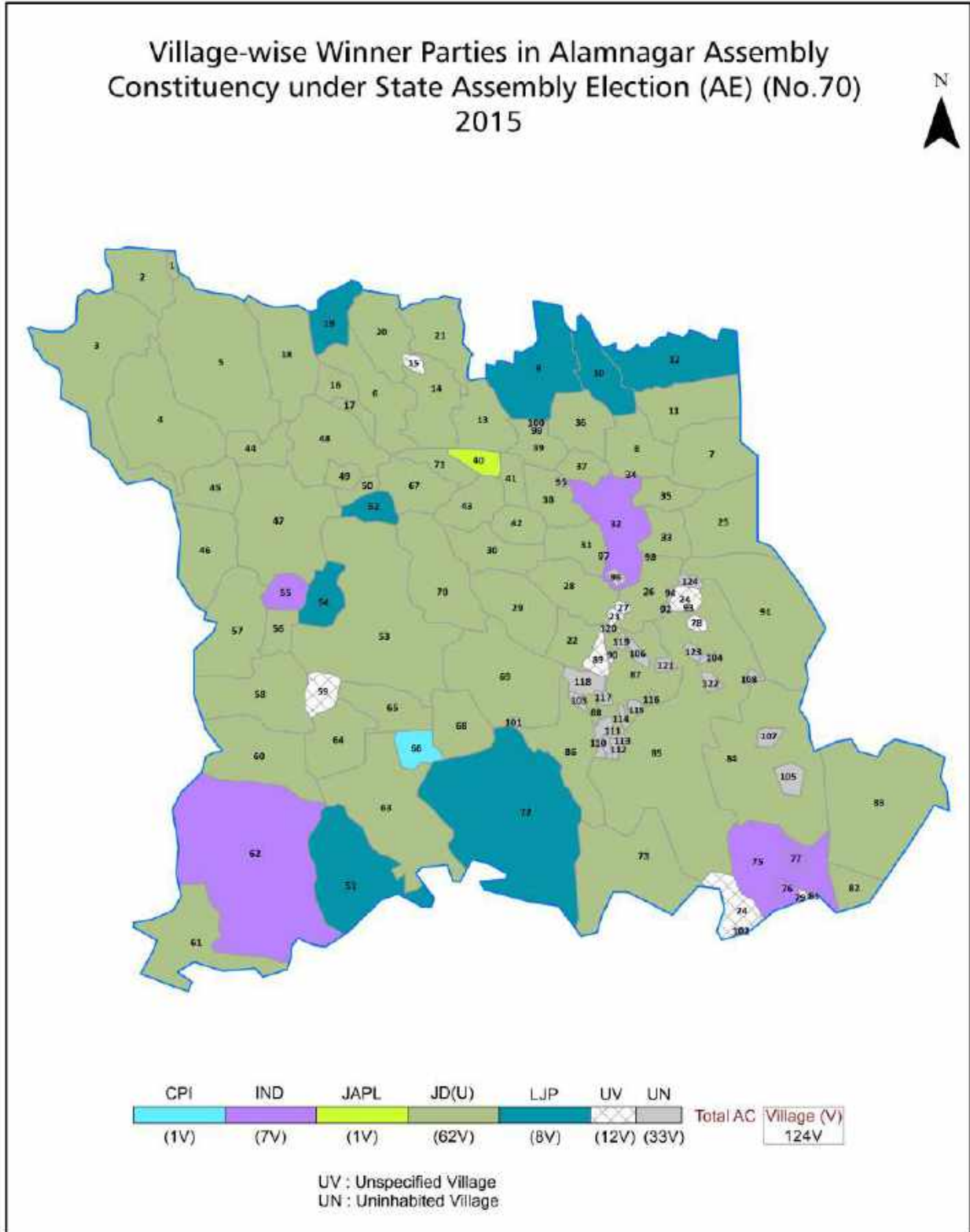
All rights reserved. No part of this book may be reproduced, stored in a retrieval system or transmitted in any form or by any means, mechanical photocopying, photographing, scanning, recording or otherwise without the prior written permission of the publisher. Please refer to Disclaimer at page no. 273 for the use of this publication.

Printed in India

Contents

No.	Particulars	Page No.
	Introduction	
1	Assembly Constituency - (Vidhan Sabha) at a Glance Features of Assembly as per Delimitation Commission of India (2008)	1-2
	Location and Political Maps	
2	Location Map Boundaries of Assembly Constituency - (Vidhan Sabha in District Boundaries of Assembly Constituency under Parliamentary Constituency - (Lok Sabha) Village-wise Winner Parties- 2024, 2020, 2019, 2015, 2014, 2010 and 2009	3-11
	Administrative Setup (2011)	
3	District Sub-district Towns Villages Inhabited Villages Uninhabited Villages Village Panchayat Intermediate Panchayat	12-18
	Demographics (2011)	
4	Population Households Rural/Urban Population Villages by Population Size Sex Ratio (Total & 0-6 Years) Religious Population Social Population Literacy Rate	19-20
	Electoral Features	
5	Important Dates of Last Elections Held Electors by Gender Service Electors Voters Voters Turnout Polling Stations & Average Number of Electors per Polling Station Electors by Age Group Present Elected Representatives	21-26
	Historical Summary Election Results	
6	Vote Share of Major Parties Winning Margin (Number & Percentage Polarity of Parties Summary Result of Assembly Segment of Parliamentary Elections 2024, 2019, 2014, 2009, 2004 and 1999 Summary Result of Assembly Elections 2020, 2015, 2010, 2005 (Oct), 2005 (Feb), 2000, 1995, 1990, 1985, 1980, 1977, 1972, 1969, 1967, 1962, 1957 and 1952	27-52
	Polling Station Level Election Results	
7	Name and Number of Polling Station 2024, 2020, 2019, 2015, 2014, 2010 and 2009 Polling Station-wise Electors, Voters & Voters Turnout 2024, 2020, 2019, 2015, 2014, 2010 and 2009 Polling Station wise Elections Results 2024, 2020, 2019, 2015, 2014, 2010 and 2009	53-252
	Share of Assembly Constituency	
8	Share of Assembly Constituency - (Vidhan Sabha) in State, District and Parliamentary Constituency - (Lok Sabha)	253
	Socio-Economic Amenities (2011)	
9	Access to Administrative Units Agricultural, Manufacturing and Industrial Commodities Demographic Indicators Education Health & Manpower Drinking Water Supply Sanitation Entertainment and Recreations Infrastructure Power Food Allocation Distribution and Marketing of Agriculture Commodities Infrastructure Transport and Road Infrastructure Communication Banking and Financial Services Land Use Irrigation Source	255-269
10	Abbreviation & Sources	270-272
11	Disclaimer	273

Location & Political Map



Administrative Setup

List of Village Panchayat & Intermediate Panchayat (Block) Name - 2011

Village Name	Village Panchayat Name	Intermediate Panchayat Name
Akha	Visanpatti	Alamnagar
Alamnagar	Gopalpur	Kishanganj
Alamnagar	Alamnagar North, Alamnagar East, Alamnagar South	Alamnagar
Amanat Sarkar	Durgapur	Puraini
Arajpur	Arajpur Pachmi, Arajpur Purbi	Chausa
Aurahi	Auraiya	Puraini
Bagahra	Bangopal	Puraini
Baratani	Laskari	Kishanganj
Bargaon	Bargawn	Alamnagar
Barhauna	Bargawn	Alamnagar
Basanwara	Vasanbara	Alamnagar
Basdeopur	Kursandi	Puraini
Bhaluahi	Gopalpur	Kishanganj
Bhatgawan	Arajpur Pachmi	Chausa
Bhawanandpur alias Kumarganj	Gopalpur	Kishanganj
Bispatti	Visanpatti	Alamnagar
Budhma	Budhma	Kishanganj
Chak Faizullah	Gopalpur	Kishanganj
Chausa	Chausa Pachmi, Chausa Purbi	Chausa
Damar Singh Havaladar Jagir	Laugalagan Pachmi	Chausa
Dhanseshpur	Morsanda	Chausa
Din Mohammad Subedar Jagir	Laugalagan Pachmi	Chausa
Dumrail	Ganeshpur	Puraini
Durgapur	Durgapur	Puraini
Ganeshpur	Ganeshpur	Puraini
Gangapur	Gangapur	Alamnagar
Gauchi Dih	Itahari	Alamnagar
Ghosai	Ghosaie, Chirauri	Chausa
Hariharpur	Kujauri	Alamnagar

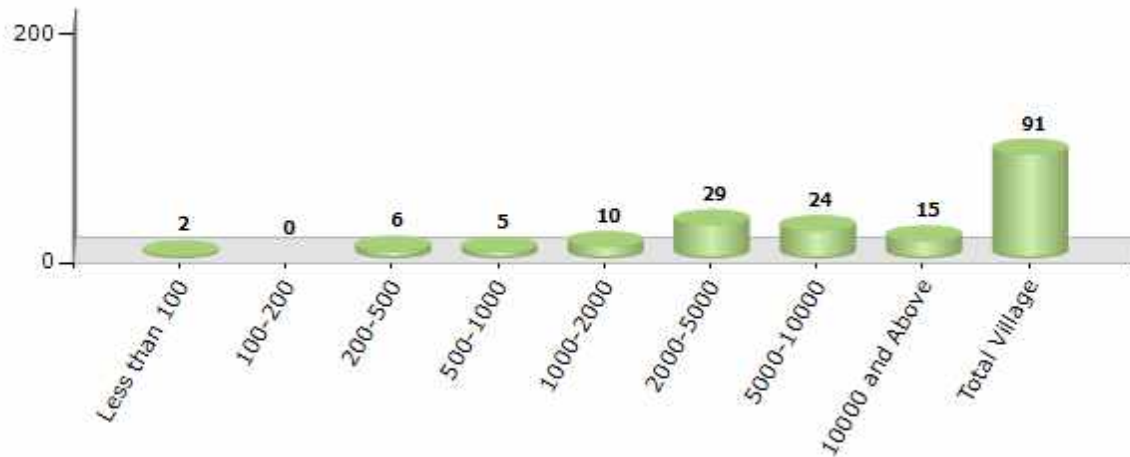
Contd....

Demographics

Number of Villages by Population Size - 2011

Less than 100	100-200	200-500	500-1000	1000-2000	2000-5000	5000-10000	10000 and Above	Total Village
2	0	6	5	10	29	24	15	91

Number of Villages by Population Size - 2011

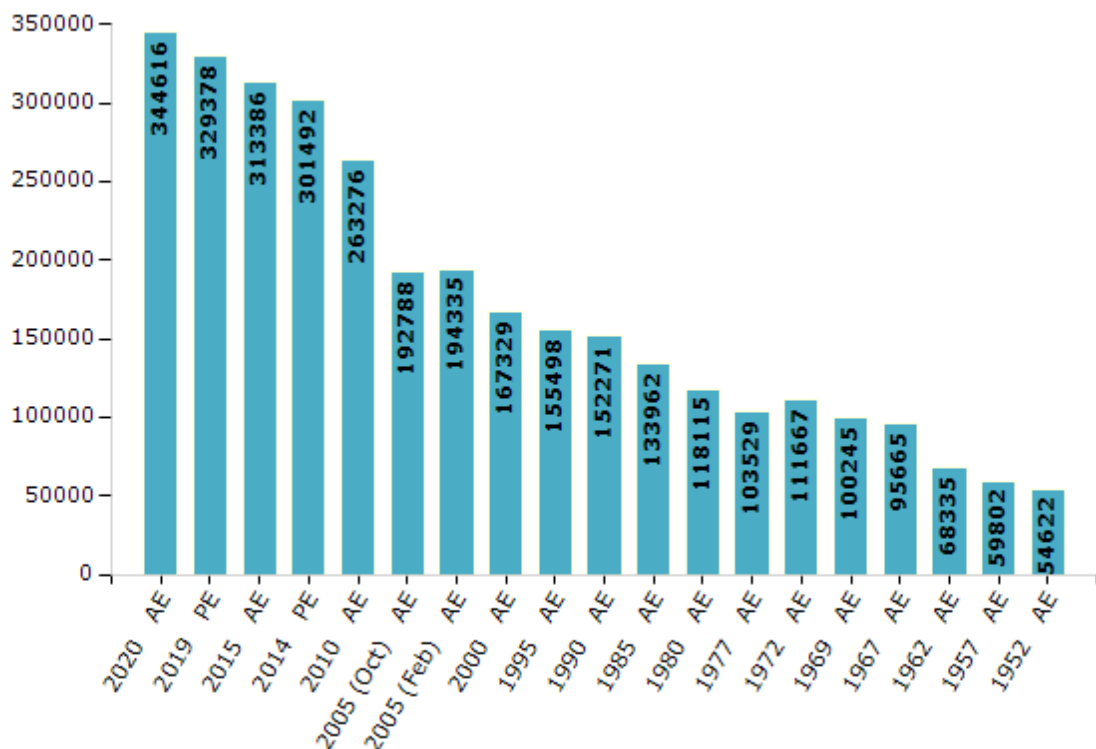


Electoral Features

Electors by Male & Female

Year	Male	Female	Others	Total	Year	Male	Female	Others	Total
2020 AE	180340	164267	9	344616	1995 AE	81048	74450	-	155498
2019 PE	172054	157318	6	329378	1990 AE	78558	73713	-	152271
2015 AE	164034	149347	5	313386	1985 AE	68598	65364	-	133962
2014 PE	157834	143653	5	301492	1980 AE	59290	58825	-	118115
2010 AE	139925	123351	0	263276	1977 AE	53975	49554	-	103529
2009 PE	-	-	-	-	1972 AE	58249	53418	-	111667
2005 (Oct) AE	102417	90371	-	192788	1969 AE	52258	47987	-	100245
2005 (Feb) AE	102163	92172	-	194335	1967 AE	-	-	-	95665
2004 PE	-	-	-	-	1962 AE	-	-	-	68335
2000 AE	87979	79350	-	167329	1957 AE	-	-	-	59802
1999 PE	-	-	-	-	1952 AE	-	-	-	54622

Number of Electors



Note : AE : Assembly Election, PE : Assembly Segment of Parliamentary Election

Historical Summary Election Results

Summary Result of Assembly Election - 2015

Candidate Name	Party	Votes	Votes %
Narendra Narayan Yadav	JD(U)	87962	45.74
Chandan Singh	LJP	44086	22.93
Shashi Bhushan Singh	IND	18919	9.84
Nirmal Paswan	JMM	7375	3.84
Jai Prakash Singh	JAPL	5333	2.77
Shyamdeo Paswan	IND	4905	2.55
Ramdev Singh	CPI	3812	1.98
Prashant Kumar Sinha	IND	3170	1.65
Banarsi Mandal	IND	2183	1.14
Gopal Kumar Radhe Radhe	IND	2000	1.04
Rajendra Prasad Mahto	IND	1829	0.95
Ravindra Singh	BSP	1764	0.92
Mukhtar	GJDS	1581	0.82
Sandeep Kumar	JDR	924	0.48
Rachana Kumari	BMUP	818	0.43
	NOTA	5638	2.93

Polling Station Level Election Results

Number and Name of Polling Stations (PS) (2020)

Number of Polling Stations	Name of Polling Stations	Number of Polling Stations	Name of Polling Stations
1	Rajkiya Buniyadi Madhya Vidyalay,Khada, Baya Bhag	16	Madhya Vidyalay Navtola Purbi Bhag Baya Bhag
2	Rajkiya Buniyadi Madhya Vidyalay,Khada, Daya Bhag	16A	Madhya Vidyalay Navtola Purbi Bhag Baya Bhag
3	Sanskrit Uchcha Vidyalay,Khada Uttar Bhag	17	Madhya Vidyalay Navtola Pachim Bhag Baya Bhag
4	Sanskrit Uchcha Vidyalay,Khada Dakshin Bhag	17A	Madhya Vidyalay Navtola Pachim Bhag Baya Bhag
5	Utkarmit Madhy Vidyalay, Sukhasani Baya Bhag	18	Madarsa Islamiya Singarpur Baya Bhag
5A	Utkarmit Madhy Vidyalay, Sukhasani Baya Bhag	18A	Madarsa Islamiya Singarpur Baya Bhag
6	Uchcha Vidyalay, Khada Baya Bhag	19	Madhy Vidhalay Nayanagar Baya Bhag
7	Uchcha Vidyalay Khara Daya Bhag	19A	Madhy Vidhalay Nayanagar Baya Bhag
8	Madhya Vidyalay, Sinavara Baya Bhag	20	Prathmik Vidhyalay,Tiwaribasa
8A	Madhya Vidyalay, Sinavara Baya Bhag	21	Ucchatar Madhamik Vidyalay Sahajdpur Uttat Bhag Baya Bhag
9	Panchayat Bhavan, Budhama Baya Bhag	21A	Ucchatar Madhamik Vidyalay Sahajdpur Uttat Bhag Baya Bhag
9A	Panchayat Bhavan, Budhama Baya Bhag	22	Ucchatar Madhamik Vidyalay Sahajdpur Dakshin Bhag Baya Bhag
10	Madhya Vidyalay, Budhama Baya Bhag	22A	Ucchatar Madhamik Vidyalay Sahajdpur Dakshin Bhag Baya Bhag
10A	Madhya Vidyalay, Budhama Baya Bhag	23	Madhya Vidyalay,Shahajadapur Uttar Bhag Baya Bhag
11	Utkramit Madhya Vidyalay Baidnathpur Baya Bhag	23A	Madhya Vidyalay,Shahajadapur Uttar Bhag Baya Bhag
12	Utkarmit Madhy Vidyalay, Baijanathapur Daya Bhag	24	Madhya Vidyalay, Shahajadapur Dakshin Bhag Baya Bhag
13	Prathmik Vidyalay Kusthani Baya Bhag	24A	Madhya Vidyalay, Shahajadapur Dakshin Bhag Baya Bhag
13A	Prathmik Vidyalay Kusthani Baya Bhag	25	Utkarmit Madhy Vidyalay, Bakhari Baya Bhag Dakshin Bhag
14	Panchayat Bhavan Singarpur Baya Bhag	25A	Utkarmit Madhy Vidyalay, Bakhari Baya Bhag Dakshin Bhag
14A	Panchayat Bhavan Singarpur Baya Bhag	26	Utkarmit Madhy Vidyalay, Bakhari, Daya Bhag
15	Panchayat Bhawan Singarpur Daya Bhag	27	Utkarmit Madhy Vidyalay,Shekhapur Chaman Pashchim Bhag

Contd....

Polling Station Level Election Results

Polling Station-wise Votes Secured by Overall Top Five Parties in Alamnagar Assembly in Assembly Election (AE) under Madhepura Parliamentary Constituency in Bihar (2020)

Number of Polling Station	Winner - Narendra Narayan Yadav (JD(U))	Runner-up - Nabin Kumar (RJD)	3rd - Sunila Devi (LJP)	4th - Sarveshwar Prasad Singh (JAPL)	5th - Md. Iftekhar Alam (RLSP)	NOTA	Other	Total Votes Secured
23A	73	53	27	8	7	11	14	193
24	91	37	31	18	1	0	14	192
24A	113	31	70	14	7	9	30	274
25	177	28	61	5	9	9	33	322
25A	93	41	45	5	5	18	16	223
26	217	163	35	10	19	26	43	513
27	21	17	236	10	16	28	49	377
27A	51	65	146	5	5	11	42	325
28	33	56	285	3	7	15	46	445
28A	78	42	173	8	2	14	23	340
29	263	76	79	30	10	11	25	494
30	127	31	123	13	11	6	21	332
31	456	56	9	9	27	9	20	586
32	188	93	16	4	9	7	20	337
32A	263	21	1	7	9	8	9	318
33	265	33	6	9	7	5	7	332
33A	292	32	2	10	4	7	11	358
34	112	46	230	4	10	17	22	441
35	271	44	82	21	8	16	27	469
35A	172	91	19	12	7	6	6	313
36	344	24	16	15	22	11	24	456
37	157	263	6	6	5	5	8	450
38	316	83	6	16	18	7	23	469
39	75	302	122	6	7	14	19	545
39A	122	145	30	11	3	1	9	321
40	69	351	2	5	6	3	8	444
40A	100	154	2	2	8	3	8	277
41	64	375	8	4	8	1	6	466
41A	102	212	4	6	8	4	14	350
42	114	290	2	6	2	8	16	438
42A	93	315	7	4	6	7	7	439
43	39	487	3	16	4	4	10	563
44	204	83	8	9	29	15	18	366
44A	204	95	4	11	7	6	14	341
45	166	173	3	3	3	3	10	361

Contd....

Polling Station Level Election Results

Winner, Runner-up and 3rd Party Position & Winning Margin According to Polling Stations in Alamnagar Assembly in Assembly Election (AE) under Madhepura Parliamentary Constituency in Bihar (2020)

Polling Station Number	Winner Party	Winner Votes (%)	Runner-up Party	Runner-up Votes (%)	Winning Margin Votes (%)	Third Party	Third Party Votes (%)	Other Votes (%)
45A	RJD	188 (66.9)	JD(U)	71 (25.27)	117 (41.63)	LJP	6 (2.14)	16 (5.69)
46	JD(U)	434 (73.31)	RJD	57 (9.63)	377 (63.68)	JAPL	21 (3.55)	80 (13.51)
47	RJD	91 (35.27)	JD(U)	73 (28.29)	18 (6.98)	LJP	52 (20.16)	42 (16.28)
47A	JD(U)	148 (66.07)	RJD	53 (23.66)	95 (42.41)	TPLRSP	5 (2.23)	18 (8.04)
48	RJD	397 (77.39)	JD(U)	68 (13.26)	329 (64.13)	BHJJP	10 (1.95)	38 (7.41)
48A	JD(U)	231 (69.37)	RJD	62 (18.62)	169 (50.75)	RLSP	12 (3.6)	28 (8.41)
49	JD(U)	186 (59.81)	RJD	66 (21.22)	120 (38.59)	LKSHPLK	11 (3.54)	48 (15.43)
49A	JD(U)	162 (53.29)	RJD	70 (23.03)	92 (30.26)	JAPL	12 (3.95)	60 (19.74)
50	JD(U)	179 (60.27)	RJD	36 (12.12)	143 (48.15)	JAPL	18 (6.06)	64 (21.55)
50A	JD(U)	253 (77.37)	RJD	31 (9.48)	222 (67.89)	JAPL	10 (3.06)	33 (10.09)
51	JD(U)	345 (65.71)	RJD	110 (20.95)	235 (44.76)	RLSP	21 (4)	49 (9.33)
51A	JD(U)	283 (71.46)	RJD	42 (10.61)	241 (60.85)	RLSP	18 (4.55)	53 (13.38)
52	JD(U)	317 (67.3)	RJD	95 (20.17)	222 (47.13)	RLSP	18 (3.82)	41 (8.7)
52A	RJD	195 (47.56)	JD(U)	169 (41.22)	26 (6.34)	LJP	13 (3.17)	33 (8.05)
53	JD(U)	221 (55.53)	RJD	89 (22.36)	132 (33.17)	LJP	24 (6.03)	64 (16.08)
53A	JD(U)	222 (61.67)	RJD	56 (15.56)	166 (46.11)	LJP	27 (7.5)	55 (15.28)
54	JD(U)	337 (65.06)	RJD	97 (18.73)	240 (46.33)	RLSP	17 (3.28)	67 (12.93)
55	JD(U)	295 (67.51)	RJD	63 (14.42)	232 (53.09)	LJP	37 (8.47)	42 (9.61)
56	RJD	321 (56.41)	JD(U)	157 (27.59)	164 (28.82)	LJP	20 (3.51)	71 (12.48)
57	RJD	242 (45.66)	JD(U)	222 (41.89)	20 (3.77)	RLSP	17 (3.21)	49 (9.25)
58	RJD	205 (50.87)	JD(U)	141 (34.99)	64 (15.88)	RLSP	11 (2.73)	46 (11.41)
58A	JD(U)	188 (61.84)	RJD	84 (27.63)	104 (34.21)	JAPL	8 (2.63)	24 (7.89)
59	RJD	311 (87.61)	JD(U)	12 (3.38)	299 (84.23)	RLSP	9 (2.54)	23 (6.48)
59A	RJD	199 (59.4)	JD(U)	73 (21.79)	126 (37.61)	LJP	19 (5.67)	44 (13.13)
60	RJD	229 (51.23)	JD(U)	193 (43.18)	36 (8.05)	RLSP	8 (1.79)	17 (3.8)
61	JD(U)	210 (59.15)	RJD	86 (24.23)	124 (34.92)	RLSP	17 (4.79)	42 (11.83)
61A	JD(U)	280 (79.77)	RJD	36 (10.26)	244 (69.51)	RLSP	9 (2.56)	26 (7.41)
62	RJD	304 (77.35)	JD(U)	60 (15.27)	244 (62.08)	BHJJP	12 (3.05)	17 (4.33)
62A	RJD	287 (81.53)	JD(U)	55 (15.63)	232 (65.9)	RLSP	3 (0.85)	7 (1.99)
63	RJD	147 (49)	JD(U)	68 (22.67)	79 (26.33)	LJP	44 (14.67)	41 (13.67)
63A	LJP	194 (58.26)	JD(U)	44 (13.21)	150 (45.05)	RJD	35 (10.51)	60 (18.02)
64	RJD	404 (85.41)	JD(U)	40 (8.46)	364 (76.95)	RLSP	9 (1.9)	20 (4.23)
65	RJD	406 (87.69)	JD(U)	27 (5.83)	379 (81.86)	RLSP	10 (2.16)	20 (4.32)
66	JD(U)	319 (43.94)	RJD	294 (40.5)	25 (3.44)	JAPL	21 (2.89)	92 (12.67)
67	JD(U)	314 (60.04)	RJD	155 (29.64)	159 (30.4)	JAPL	24 (4.59)	30 (5.74)

Contd....

Socio-Economic Amenities - Rural

Access to Education Facilities

Particulars	Number of Villages (% of Population)				
	Available	Not Available	If Not Available (Distance of Nearest Facility)		
			A	B	C
Govt. Primary School	81 (99)	10 (1)	10 (1)	0 (0)	0 (0)
Private Primary School	25 (47)	66 (53)	0 (0)	0 (0)	0 (0)
Govt. Middle School	69 (95)	22 (5)	21 (5)	1 (0)	0 (0)
Private Middle School	2 (2)	89 (98)	0 (0)	0 (0)	0 (0)
Govt. Secondary School	13 (32)	78 (68)	19 (19)	50 (37)	3 (2)
Private Secondary School	2 (5)	89 (95)	2 (1)	1 (0)	1 (3)
Govt. Senior Secondary School	4 (16)	87 (84)	12 (13)	35 (32)	28 (23)
Private Senior Secondary School	1 (2)	90 (98)	3 (1)	4 (8)	4 (5)
Govt. Arts and Science Degree College	2 (6)	89 (94)	2 (2)	9 (11)	72 (72)
Private Arts and Science Degree College	2 (4)	89 (96)	0 (0)	2 (4)	2 (1)
Govt. Engineering College	0 (0)	91 (100)	0 (0)	0 (0)	0 (0)
Private Engineering College	0 (0)	91 (100)	0 (0)	0 (0)	91 (100)
Govt. Medicine College	0 (0)	91 (100)	0 (0)	0 (0)	91 (100)
Private Medicine College	0 (0)	91 (100)	0 (0)	0 (0)	0 (0)
Govt. Management Institute	0 (0)	91 (100)	0 (0)	0 (0)	91 (100)
Private Management Institute	0 (0)	91 (100)	0 (0)	0 (0)	0 (0)
Govt. Polytechnic	0 (0)	91 (100)	0 (0)	0 (0)	27 (33)
Private Polytechnic	0 (0)	91 (100)	0 (0)	0 (0)	64 (67)
Govt. Vocational Training School/ITI	0 (0)	91 (100)	0 (0)	0 (0)	0 (0)
Private Vocational Training School/ITI	0 (0)	91 (100)	0 (0)	9 (9)	82 (91)
Govt. Non Formal Training Centre	0 (0)	91 (100)	0 (0)	0 (0)	84 (95)
Private Non Formal Training Centre	0 (0)	91 (100)	0 (0)	0 (0)	7 (5)
Govt. School For Disabled	0 (0)	91 (100)	0 (0)	0 (0)	27 (33)
Private School For Disabled	0 (0)	91 (100)	0 (0)	0 (0)	64 (67)
Government Others	1 (5)	90 (95)	0 (0)	0 (0)	4 (10)
Private Others	0 (0)	91 (100)	0 (0)	0 (0)	13 (14)

Note : Distance A : Less than 5 km; B : Between 5-10 km; C : 10+ km.; Source : Data Analysis is based on 2011 Census.

DISCLAIMER

The Terms of Use and Disclaimer of Datanet India Private Limited (hereinafter referred to as "Datanet") for use of this analysis report of **Alamnagar Assembly Constituency (Alamnagar Vidhan Sabha)** :-

1. **Assembly Factbook™** is a Registered Trade Mark owned by Datanet.
2. All the maps are sketched and graphical representation only and have not been drawn to the scale and also not to represent the actual geographical area or boundary of the unit.
3. The data for the aforesaid analysis is based on authentic sources and has been culled from the various publications of Census, CSO and NSSO for district and block level data, various central and state government departments, Central & State Elections Commissions and the concerned Returning Officers' releases, Electoral Rolls, Election results and allied publications, internal assessment, surveys, estimates and analysis. Therefore, certain adjustment of data at micro level may have been done to arrive closer to the macro data.
4. Data have been provided on an "As Is" and "As AVAILABLE" basis
5. The colours shown in the maps or diagram and charts of a particular party, alliance or AC are indicative and do not represent them.
6. This publication which includes maps, sheets, graphs and data would be the property under copyright of Datanet only. The user may use these for its internal study, analysis and research purposes. It's public display, re-selling or any commercial uses by the user are not allowed.
7. Datanet has taken due care and caution in compilation and processing of data and allied information, but does not guarantee the accuracy, adequacy or completeness of any information/analysis and will be not responsible for any errors or omissions or for the results obtained from the use of such information/analysis.
8. All the contents for the publication have been culled from various authentic sources and Datanet reasonably believes such sources to be reliable, but does not make any representations, express or implied as to the accuracy or fitness of use of such information. The information or contents of the information/analysis do not constitute advice and should not be relied upon in making (or refraining from making) any decision. Any reliance placed upon the information provided by Datanet is the sole responsibility and strictly at the user's risk.
9. In no event will Datanet be liable for any damages (including, without limitation, damages for loss of business projects, or loss of profits) arising in contract, tort or otherwise from the use of or inability to use any of its contents, or from any action taken (or refrained from being taken) as a result of using the analysis or any of its contents. Datanet its directors, owners, editors, officials, employees, distributor and agents or any associate will not be liable for any errors in the information contained or any consequences arising from the use of the contents of the provided information/analysis.
10. If any provision of these terms and conditions is held invalid or illegal or unenforceable for any reason by any court of competent jurisdiction, such provision shall be severed and the remainder of provisions of the terms and conditions shall continue in full force and effect as if the Term of Use had been executed with the invalid, illegal or unenforceable provision eliminated.
11. If there are any discrepancies in the information provided, please bring it to attention of Datanet for suitable rectification measures.

**Buy Online This Complete Book At
Datanet India eBooks Store**

www.indiastatpublications.com

or go directly at

**[http://www.indiastatpublications.com/
Assembly_factbook/Bihar/Madhepura/Alamnagar](http://www.indiastatpublications.com/Assembly_factbook/Bihar/Madhepura/Alamnagar)**

 **india**stat**elections**

ISBN : 978-93-5313-028-2

