



Bihar

Assembly Factbook™

Madhepura Assembly Constituency



Key Electoral Data of Madhepura
Assembly Constituency (Vidhan Sabha)

Bihar

Assembly Factbook™

Madhepura Assembly Constituency



Madhepura Vidhan Sabha

Editor & Director

Dr. R.K. Thukral

Research Editor

Dr. Shafeeq Rahman

Compiled, Researched and Published by Datanet India Pvt. Ltd.

D-100, 1st Floor,

Okhla Industrial Area, Phase-I,
New Delhi- 110020.

Ph.: 91-11- 43580781-84

Email : support@indiastatpublications.com

Website : www.indiastatelections.com

Online Book Store :

www.indiastatpublications.com

Report No. : AFB/BR-073-0125

ISBN : 978-93-5313-123-4

First Edition : January, 2018

Eighth Updated Edition : January, 2025

Price : Rs. 11500/-

US\$ 310

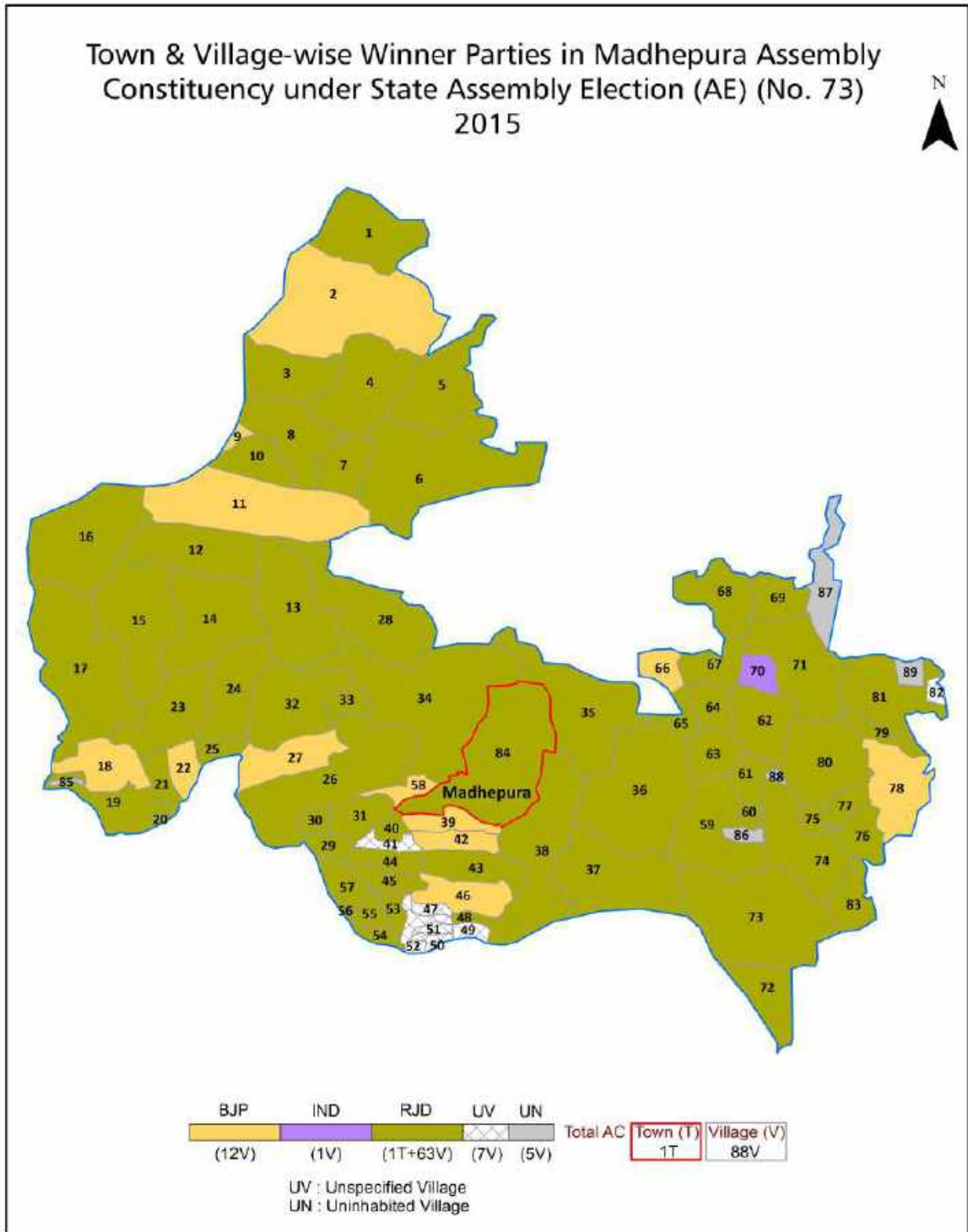
© Datanet India Pvt. Ltd.

All rights reserved. No part of this book may be reproduced, stored in a retrieval system or transmitted in any form or by any means, mechanical photocopying, photographing, scanning, recording or otherwise without the prior written permission of the publisher. Please refer to Disclaimer at page no. 263 for the use of this publication.

Printed in India

No.	Particulars	Page No.
	Introduction	
1	Assembly Constituency - (Vidhan Sabha) at a Glance Features of Assembly as per Delimitation Commission of India (2008)	1-2
	Location and Political Maps	
2	Location Map Boundaries of Assembly Constituency - (Vidhan Sabha) in District Boundaries of Assembly Constituency under Parliamentary Constituency - (Lok Sabha) Town & Village-wise Winner Parties- 2024, 2020, 2019, 2015, 2014, 2010 and 2009	3-11
	Administrative Setup (2011)	
3	District Sub-district Towns Villages Inhabited Villages Uninhabited Villages Village Panchayat Intermediate Panchayat	12-16
	Demographics (2011)	
4	Population Households Rural/Urban Population Towns and Villages by Population Size Sex Ratio (Total & 0-6 Years) Religious Population Social Population Literacy Rate	17-18
	Electoral Features	
5	Important Dates of Last Elections Held Electors by Gender Service Electors Voters Voters Turnout Polling Stations & Average Number of Electors per Polling Station Electors by Age Group Present Elected Representatives	19-24
	Historical Summary Election Results	
6	Vote Share of Major Parties Winning Margin (Number & Percentage) Polarity of Parties Summary Result of Assembly Segment of Parliamentary Elections 2024, 2019, 2014, 2009, 2004 and 1999 Summary Result of Assembly Elections 2020, 2015, 2010, 2005 (Oct), 2005 (Feb), 2000, 1995, 1990, 1985, 1980, 1977, 1972, 1969, 1967, 1962 and 1957	25-49
	Polling Station Level Election Results	
7	Name and Number of Polling Station 2024, 2020, 2019, 2015, 2014, 2010 and 2009 Polling Station-wise Electors, Voters & Voters Turnout 2024, 2020, 2019, 2015, 2014, 2010 and 2009 Polling Station wise Elections Results 2024, 2020, 2019, 2015, 2014, 2010 and 2009	50-242
	Share of Assembly Constituency	
8	Share of Assembly Constituency - (Vidhan Sabha) in State, District and Parliamentary Constituency - (Lok Sabha)	243
	Socio-Economic Amenities (2011)	
9	Access to Administrative Units Agricultural, Manufacturing and Industrial Commodities Demographic Indicators Education Health & Manpower Drinking Water Supply Sanitation Entertainment and Recreations Infrastructure Power Food Allocation Distribution and Marketing of Agriculture Commodities Infrastructure Transport and Road Infrastructure Communication Banking and Financial Services Land Use Irrigation Source	245-259
10	Abbreviation & Sources	260-262
11	Disclaimer	263

Location & Political Map



Administrative Setup

List of Village Panchayat & Intermediate Panchayat (Block) Name - 2011

Village Name	Village Panchayat Name	Intermediate Panchayat Name
Arraha	Ararha Mahua Deeghda	Ghailarh
Aurahi	Aurahee Ekpraha	Gamharia
Babhani Bholwa	Babhnee, Bhelwa	Gamharia
Bahadur Singh Dakhinwari Chakla	Khoptee Tuniyahee	Madhepura
Bahadur Singh Uttarwari Chakla	Khoptee Tuniyahee	Madhepura
Bakhri	Ghurganw	Madhepura
Balam	Balamgadhiya	Madhepura
Bancholha	Jhitkiya	Ghailarh
Barahi	Brahee	Madhepura
Bardaha	Bardaha	Ghailarh
Basdewa	Ghailadh	Ghailarh
Belo	Belo	Murliganj
Betauna	Sakarpura Betauna	Madhepura
Bhadaul	Bhadaul Budhma	Madhepura
Bhairopatti	Bhatakhora	Murliganj
Bhatkhori	Bhatakhora	Murliganj
Bhatranha	Bhatrandha Prmanandpur	Ghailarh
Bhawantikthi	Ararha Mahua Deeghda, Bhan Tekthee	Ghailarh
Bhelwa	Bhelwa	Madhepura
Bishunpur	Parava Navtol	Murliganj
Bishunpur Korlahi Milik	Tamaut Parsa	Murliganj
Budhma	Bhadaul Budhma	Madhepura
Budhma Lakheraj	Bhadaul Budhma	Madhepura
Buniad Singh Chakla	Khoptee Tuniyahee	Madhepura
Chaura	Maheshua	Madhepura
Chikni	Chikni	Gamharia
Chitti	Chittee	Ghailarh
Daha	Babhnee	Gamharia
Dhorgaon	Ghurganw	Madhepura

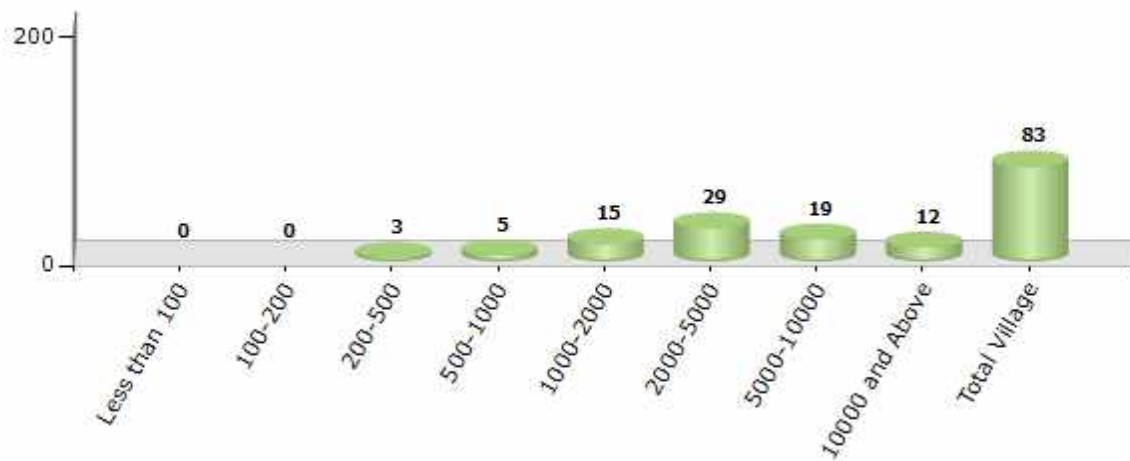
Contd....

Demographics

Number of Villages by Population Size - 2011

Less than 100	100-200	200-500	500-1000	1000-2000	2000-5000	5000-10000	10000 and Above	Total Village
0	0	3	5	15	29	19	12	83

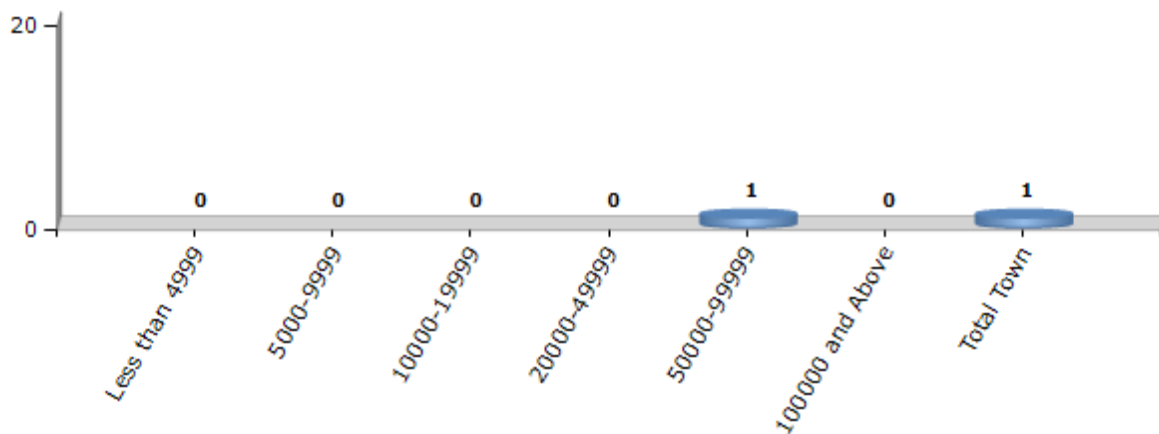
Number of Villages by Population Size - 2011



Number of Towns by Population Size - 2011

Less than 4999	5000-9999	10000-19999	20000-49999	50000-99999	100000 and Above	Total Town
0	0	0	0	1	0	1

Number of Towns by Population Size - 2011

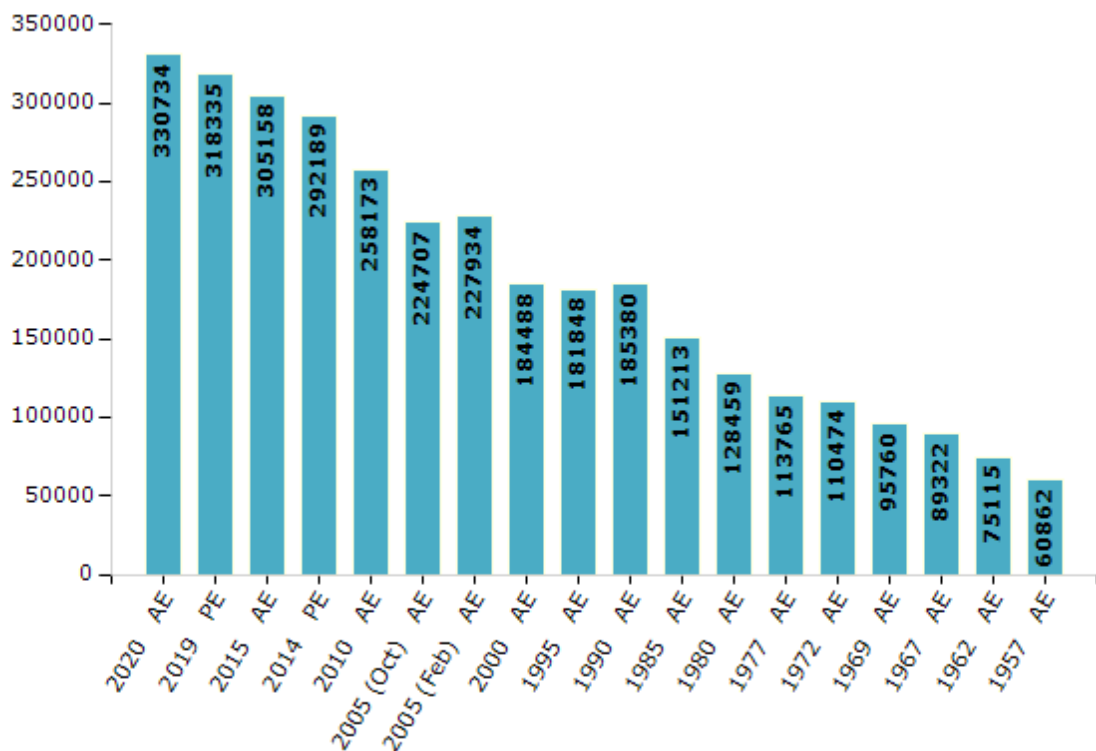


Electoral Features

Electors by Male & Female

Year	Male	Female	Others	Total	Year	Male	Female	Others	Total
2020 AE	171541	159182	11	330734	1995 AE	95776	86072	-	181848
2019 PE	165325	153000	10	318335	1990 AE	95326	90054	-	185380
2015 AE	159224	145925	9	305158	1985 AE	77290	73923	-	151213
2014 PE	152971	139209	9	292189	1980 AE	64611	63848	-	128459
2010 AE	137583	120590	0	258173	1977 AE	58488	55277	-	113765
2009 PE	-	-	-	-	1972 AE	57779	52695	-	110474
2005 (Oct) AE	118300	106407	-	224707	1969 AE	50456	45304	-	95760
2005 (Feb) AE	118534	109400	-	227934	1967 AE	-	-	-	89322
2004 PE	-	-	-	-	1962 AE	-	-	-	75115
2000 AE	97639	86849	-	184488	1957 AE	-	-	-	60862
1999 PE	-	-	-	-	1952 AE	-	-	-	-

Number of Electors



Note : AE : Assembly Election, PE : Assembly Segment of Parliamentary Election

Historical Summary Election Results

Summary Result of Assembly Election - 2015

Candidate Name	Party	Votes	Votes %
Chandra Shekhar	RJD	90974	49.52
Vijay Kumar " Bimal"	BJP	53332	29.03
Ashok Kumar	JAPL	6833	3.72
Jyoti Mandal	IND	4386	2.39
Ala Udin	IND	3605	1.96
Vishal Kumar	IND	2839	1.55
Ganesh Manav	CPM	2549	1.39
Kapildev Paswan	BSP	2323	1.26
Vinod Kumar	HCP	2224	1.21
Vijendra Yadav	JDR	2177	1.18
Manish Kumar	BMUP	1516	0.83
Md. Ali	IND	1464	0.8
Dinesh Yadav Urf Phogi	GJDS	1438	0.78
Suresh Prasad Yadav	IND	1229	0.67
Kameshwar Yadav	BJKD	1193	0.65
Kamal Kumar	SKLP	1072	0.58
Om Prakash Bharti	ManJP	863	0.47
Md. Tahir	TNRMPI	798	0.43
	NOTA	2907	1.58

Polling Station Level Election Results

Number and Name of Polling Stations (PS) (2020)

Number of Polling Stations	Name of Polling Stations	Number of Polling Stations	Name of Polling Stations
1	Utkramit Madhya Vidyalay, Daha, Bayan Bhag	16	Utkramit Madhya Vidyalay, Premalal Tola, Gamhariya, Dakshin Bhag
1A	Utkramit Madhya Vidyalay, Daha, Bayan Bhag	16A	Utkramit Madhya Vidyalay, Premalal Tola, Gamhariya, Dakshin Bhag
2	Utkramit Madhya Vidyalay, Daha Dayan Bhag	17	Utkramit Madhya Vidyalay, Premalal Tola, Gamhariya, Madhya Bhag
3	Uchcha Vidyalay, Babhani Utrai Bhag	18	Madhya Vidyalay, Gamhariya, Bayan Bhag
3A	Uchcha Vidyalay, Babhani Utrai Bhag	18A	Madhya Vidyalay, Gamhariya, Bayan Bhag
4	Uchcha Vidyalay, Babhni Dakshin Bhag	19	Madhya Vidyalay, Gamhariya Dayan Bhag
5	Tek Narayan Utkramit Madhay Vidyalay, Babhani, Dakshin Bhag	20	Madhya Vidyalay, Surayganj Purbi Bhawan Madhya Bhag
5A	Tek Narayan Utkramit Madhay Vidyalay, Babhani, Dakshin Bhag	20A	Madhya Vidyalay, Surayganj Purbi Bhawan Madhya Bhag
6	Tek Narayan Utkramit Madh Vidhayal, Babhani,Uttar Bhag	21	Panchayat Bhavan, Gamhariya
6A	Tek Narayan Utkramit Madh Vidhayal, Babhani,Uttar Bhag	22	Utkramit Madhya Vidyalay, Ekparaha Purvi Bhavan, Uttar Bhag
7	Madhya Vidyalay, Babhani Purvi Bhag	23	Utkramit Madhya Vidyalay, Ekparaha, Purvi Bhawan, Dakshin Bhag
7A	Madhya Vidyalay, Babhani Purvi Bhag	24	Utkramit Madhy Vidyalay, Aurahi, Uttar Bhag
8	Madhya Vidyalay, Babhani, Pachimi Bhag	24A	Utkramit Madhy Vidyalay, Aurahi, Uttar Bhag
9	Panchayat Bhavan, Bhelava	25	Utkramit Madhy Vidyalay, Aurahi, Dakshin Bhag
10	Utkramit Madhya Vidyalay, Sagha, Uttar Bhawan.	25A	Utkramit Madhy Vidyalay, Aurahi, Dakshin Bhag
11	Utkramit Madhya Vidyalay, Sagaha, Dakshin Bhawan	26	Utkramit Madhya Vidyalay, Chhatiyauna Uttar Bhawan
12	Madhya Vidyalay, Bhelava, Dakshin Bhawan	26A	Utkramit Madhya Vidyalay, Chhatiyauna Uttar Bhawan
13	Madhy Vidyalay, Bhelwa, Uttar Bhawan, Paschim Bhag	27	Utkramit Madhay Vidyalay, Laxminiya, Dakshin Bhawan
14	Madhya Vidyalay, Bhelva, Uttar Bhag, Purvi Bhag	28	Utkramit Madhya Vidyalay, Lakshminiya, Purav Bhawan
15	Utkramit Madhya Vidyalay, Premalal Tola Gamhariya, Uttar Bhag	29	Utkramit Madhya Vidyalay, Toka, Purav Bhawan
15A	Utkramit Madhya Vidyalay, Premalal Tola Gamhariya, Uttar Bhag	30	Utkramit Madhya Vidyalay, Toka, Paschim Bhawan

Contd....

Polling Station Level Election Results

Polling Station-wise Votes Secured by Overall Top Five Parties in Madhepura Assembly in Assembly Election (AE) under Madhepura Parliamentary Constituency in Bihar (2020)

Number of Polling Station	Winner - Chandra Shekhar (RJD)	Runner-up - Nikhil Mandal (JD(U))	3rd - Rajesh Ranjan Alias Pappu Yadav (JAPL)	4th - Saakar Suresh Yadav (LJP)	5th - Shashi Kumar (IND)	NOTA	Other	Total Votes Secured
25A	254	25	1	0	66	1	26	373
26	31	115	13	15	221	12	65	472
26A	21	132	27	50	166	8	69	473
27	140	146	72	2	186	4	39	589
28	24	370	18	5	38	5	83	543
29	192	141	25	6	66	2	76	508
30	168	194	20	6	43	13	112	556
31	204	114	28	2	29	3	31	411
31A	142	169	44	6	19	1	17	398
32	13	237	36	5	25	4	35	355
32A	31	247	39	12	14	2	44	389
33	14	287	24	30	32	5	63	455
33A	36	182	58	4	16	4	88	388
34	174	38	190	30	47	11	108	598
35	171	34	122	17	62	3	46	455
36	112	60	136	0	7	1	39	355
36A	102	89	143	7	27	5	53	426
37	123	94	126	2	29	3	72	449
38	351	25	107	11	36	2	36	568
39	262	49	149	1	24	1	42	528
40	198	31	189	6	12	2	25	463
40A	203	13	159	0	4	3	26	408
41	142	20	151	2	10	3	56	384
42	97	123	183	7	9	3	41	463
42A	193	54	81	4	5	0	19	356
43	69	142	191	19	10	6	62	499
44	48	137	63	85	3	4	60	400
44A	18	332	46	24	7	0	38	465
45	173	25	191	1	7	3	44	444
46	127	105	294	1	25	3	54	609
47	175	95	260	7	20	4	54	615
48	252	180	90	4	12	3	36	577
49	146	122	118	5	10	0	31	432
50	119	121	119	4	26	3	55	447
50A	173	81	111	3	17	4	37	426

Contd....

Polling Station Level Election Results

Winner, Runner-up and 3rd Party Position & Winning Margin According to Polling Stations in Madhepura Assembly in Assembly Election (AE) under Madhepura Parliamentary Constituency in Bihar (2020)

Polling Station Number	Winner Party	Winner Votes (%)	Runner-up Party	Runner-up Votes (%)	Winning Margin Votes (%)	Third Party	Third Party Votes (%)	Other Votes (%)
51	JD(U)	270 (53.89)	RJD	108 (21.56)	162 (32.33)	JAPL	28 (5.59)	95 (18.96)
52	JD(U)	206 (40.95)	RJD	172 (34.19)	34 (6.76)	JAPL	57 (11.33)	68 (13.52)
53	RJD	200 (38.39)	JD(U)	160 (30.71)	40 (7.68)	JAPL	83 (15.93)	78 (14.97)
53A	RJD	301 (61.05)	JD(U)	101 (20.49)	200 (40.56)	JAPL	36 (7.3)	55 (11.16)
54	RJD	223 (42.97)	JD(U)	204 (39.31)	19 (3.66)	JAPL	38 (7.32)	54 (10.4)
55	JD(U)	266 (56)	RJD	130 (27.37)	136 (28.63)	JAPL	38 (8)	41 (8.63)
56	RJD	172 (42.57)	JAPL	119 (29.46)	53 (13.11)	JD(U)	57 (14.11)	56 (13.86)
56A	RJD	223 (42)	JAPL	121 (22.79)	102 (19.21)	JD(U)	63 (11.86)	124 (23.35)
57	JD(U)	250 (52.08)	RJD	84 (17.5)	166 (34.58)	JAPL	62 (12.92)	84 (17.5)
58	RJD	163 (31.77)	JD(U)	141 (27.49)	22 (4.28)	JAPL	97 (18.91)	112 (21.83)
59	RJD	138 (41.32)	JAPL	96 (28.74)	42 (12.58)	JD(U)	53 (15.87)	47 (14.07)
59A	RJD	150 (49.83)	JD(U)	68 (22.59)	82 (27.24)	JAPL	31 (10.3)	52 (17.28)
60	RJD	280 (66.04)	JD(U)	61 (14.39)	219 (51.65)	JAPL	30 (7.08)	53 (12.5)
60A	RJD	362 (72.11)	JAPL	43 (8.57)	319 (63.54)	JD(U)	28 (5.58)	69 (13.75)
61	RJD	180 (42.45)	JD(U)	106 (25)	74 (17.45)	JAPL	82 (19.34)	56 (13.21)
61A	RJD	183 (36.31)	JAPL	136 (26.98)	47 (9.33)	JD(U)	115 (22.82)	70 (13.89)
62	RJD	207 (49.05)	JAPL	127 (30.09)	80 (18.96)	JD(U)	38 (9)	50 (11.85)
62A	RJD	204 (45.64)	JAPL	123 (27.52)	81 (18.12)	JD(U)	46 (10.29)	74 (16.55)
63	JD(U)	179 (47.99)	RJD	100 (26.81)	79 (21.18)	JAPL	22 (5.9)	72 (19.3)
64	JD(U)	203 (63.44)	RJD	51 (15.94)	152 (47.5)	JAPL	18 (5.63)	48 (15)
64A	RJD	180 (45.8)	JD(U)	76 (19.34)	104 (26.46)	JAPL	65 (16.54)	72 (18.32)
65	JD(U)	207 (39.81)	RJD	192 (36.92)	15 (2.89)	JAPL	40 (7.69)	81 (15.58)
66	JD(U)	317 (60.96)	JAPL	75 (14.42)	242 (46.54)	RJD	49 (9.42)	79 (15.19)
67	RJD	223 (58.68)	JD(U)	82 (21.58)	141 (37.1)	JAPL	35 (9.21)	40 (10.53)
67A	JD(U)	286 (70.97)	RJD	59 (14.64)	227 (56.33)	JAPL	20 (4.96)	38 (9.43)
68	RJD	313 (47.5)	JD(U)	130 (19.73)	183 (27.77)	JAPL	55 (8.35)	161 (24.43)
69	JD(U)	378 (73.97)	RJD	49 (9.59)	329 (64.38)	JAPL	30 (5.87)	54 (10.57)
70	RJD	130 (34.03)	JAPL	110 (28.8)	20 (5.23)	JD(U)	66 (17.28)	76 (19.9)
70A	JD(U)	221 (49.33)	RJD	112 (25)	109 (24.33)	JAPL	56 (12.5)	59 (13.17)
71	RJD	165 (33.13)	JAPL	141 (28.31)	24 (4.82)	JD(U)	113 (22.69)	79 (15.86)
72	JAPL	228 (40.71)	RJD	152 (27.14)	76 (13.57)	JD(U)	64 (11.43)	116 (20.71)
73	RJD	174 (46.15)	JAPL	115 (30.5)	59 (15.65)	JD(U)	50 (13.26)	38 (10.08)
73A	RJD	222 (51.99)	JAPL	127 (29.74)	95 (22.25)	JD(U)	49 (11.48)	29 (6.79)
74	JD(U)	201 (39.41)	RJD	114 (22.35)	87 (17.06)	JAPL	101 (19.8)	94 (18.43)
75	RJD	218 (35.22)	JD(U)	186 (30.05)	32 (5.17)	JAPL	135 (21.81)	80 (12.92)

Contd....

Socio-Economic Amenities - Rural

Access to Education Facilities

Particulars	Number of Villages (% of Population)				
	Available	Not Available	If Not Available (Distance of Nearest Facility)		
			A	B	C
Govt. Primary School	72 (97)	11 (3)	10 (2)	0 (0)	0 (0)
Private Primary School	24 (45)	59 (55)	0 (0)	1 (0)	0 (0)
Govt. Middle School	65 (93)	18 (7)	17 (7)	1 (0)	0 (0)
Private Middle School	5 (7)	78 (93)	0 (0)	0 (0)	0 (0)
Govt. Secondary School	15 (32)	68 (68)	20 (27)	41 (33)	6 (8)
Private Secondary School	1 (1)	82 (99)	0 (0)	0 (0)	0 (0)
Govt. Senior Secondary School	3 (6)	80 (94)	8 (12)	46 (49)	26 (32)
Private Senior Secondary School	0 (0)	83 (100)	0 (0)	0 (0)	0 (0)
Govt. Arts and Science Degree College	4 (9)	79 (91)	4 (7)	30 (32)	40 (51)
Private Arts and Science Degree College	1 (2)	82 (98)	3 (1)	2 (0)	0 (0)
Govt. Engineering College	0 (0)	83 (100)	0 (0)	0 (0)	0 (0)
Private Engineering College	0 (0)	83 (100)	0 (0)	0 (0)	83 (100)
Govt. Medicine College	0 (0)	83 (100)	0 (0)	0 (0)	17 (25)
Private Medicine College	0 (0)	83 (100)	0 (0)	0 (0)	66 (75)
Govt. Management Institute	0 (0)	83 (100)	0 (0)	0 (0)	17 (25)
Private Management Institute	0 (0)	83 (100)	0 (0)	0 (0)	66 (75)
Govt. Polytechnic	0 (0)	83 (100)	0 (0)	0 (0)	7 (7)
Private Polytechnic	0 (0)	83 (100)	0 (0)	0 (0)	76 (93)
Govt. Vocational Training School/ITI	0 (0)	83 (100)	0 (0)	0 (0)	0 (0)
Private Vocational Training School/ITI	0 (0)	83 (100)	7 (7)	32 (31)	44 (62)
Govt. Non Formal Training Centre	1 (2)	82 (98)	4 (6)	17 (13)	37 (47)
Private Non Formal Training Centre	1 (2)	82 (98)	3 (5)	9 (8)	12 (19)
Govt. School For Disabled	0 (0)	83 (100)	0 (0)	0 (0)	7 (7)
Private School For Disabled	0 (0)	83 (100)	0 (0)	0 (0)	76 (93)
Government Others	0 (0)	83 (100)	0 (0)	0 (0)	0 (0)
Private Others	0 (0)	83 (100)	1 (1)	1 (1)	4 (6)

Note : Distance A : Less than 5 km; B : Between 5-10 km; C : 10+ km.; Source : Data Analysis is based on 2011 Census.

DISCLAIMER

The Terms of Use and Disclaimer of Datanet India Private Limited (hereinafter referred to as "Datanet") for use of this analysis report of **Madhepura Assembly Constituency (Madhepura Vidhan Sabha)** :-

1. **Assembly Factbook™** is a Registered Trade Mark owned by Datanet.
2. All the maps are sketched and graphical representation only and have not been drawn to the scale and also not to represent the actual geographical area or boundary of the unit.
3. The data for the aforesaid analysis is based on authentic sources and has been culled from the various publications of Census, CSO and NSSO for district and block level data, various central and state government departments, Central & State Elections Commissions and the concerned Returning Officers' releases, Electoral Rolls, Election results and allied publications, internal assessment, surveys, estimates and analysis. Therefore, certain adjustment of data at micro level may have been done to arrive closer to the macro data.
4. Data have been provided on an "As Is" and "As AVAILABLE" basis
5. The colours shown in the maps or diagram and charts of a particular party, alliance or AC are indicative and do not represent them.
6. This publication which includes maps, sheets, graphs and data would be the property under copyright of Datanet only. The user may use these for its internal study, analysis and research purposes. It's public display, re-selling or any commercial uses by the user are not allowed.
7. Datanet has taken due care and caution in compilation and processing of data and allied information, but does not guarantee the accuracy, adequacy or completeness of any information/analysis and will be not responsible for any errors or omissions or for the results obtained from the use of such information/analysis.
8. All the contents for the publication have been culled from various authentic sources and Datanet reasonably believes such sources to be reliable, but does not make any representations, express or implied as to the accuracy or fitness of use of such information. The information or contents of the information/analysis do not constitute advice and should not be relied upon in making (or refraining from making) any decision. Any reliance placed upon the information provided by Datanet is the sole responsibility and strictly at the user's risk.
9. In no event will Datanet be liable for any damages (including, without limitation, damages for loss of business projects, or loss of profits) arising in contract, tort or otherwise from the use of or inability to use any of its contents, or from any action taken (or refrained from being taken) as a result of using the analysis or any of its contents. Datanet its directors, owners, editors, officials, employees, distributor and agents or any associate will not be liable for any errors in the information contained or any consequences arising from the use of the contents of the provided information/analysis.
10. If any provision of these terms and conditions is held invalid or illegal or unenforceable for any reason by any court of competent jurisdiction, such provision shall be severed and the remainder of provisions of the terms and conditions shall continue in full force and effect as if the Term of Use had been executed with the invalid, illegal or unenforceable provision eliminated.
11. If there are any discrepancies in the information provided, please bring it to attention of Datanet for suitable rectification measures.

**Buy Online This Complete Book At
Datanet India eBooks Store**

www.indiastatpublications.com

or go directly at

**[http://www.indiastatpublications.com/
Assembly_factbook/Bihar/Madhepura/ Madhepura](http://www.indiastatpublications.com/Assembly_factbook/Bihar/Madhepura/Madhepura)**

 **india**stat**elections**

ISBN : 978-93-5313-123-4



9 789353 131234