



Bihar

Assembly Factbook™

Mahishi Assembly Constituency



Key Electoral Data of Mahishi
Assembly Constituency (Vidhan Sabha)

Bihar

Assembly Factbook™

Mahishi Assembly Constituency



Mahishi Vidhan Sabha

Editor & Director

Dr. R.K. Thukral

Research Editor

Dr. Shafeeq Rahman

Compiled, Researched and Published by Datanet India Pvt. Ltd.

D-100, 1st Floor,

Okhla Industrial Area, Phase-I,
New Delhi- 110020.

Ph.: 91-11- 43580781-84

Email : support@indiastatpublications.com

Website : www.indiastatelections.com

Online Book Store :

www.indiastatpublications.com

Report No. : AFB/BR-077-0125

ISBN : 978-93-5313-127-2

First Edition : January, 2018

Eighth Updated Edition : January, 2025

Price : Rs. 11500/-

US\$ 310

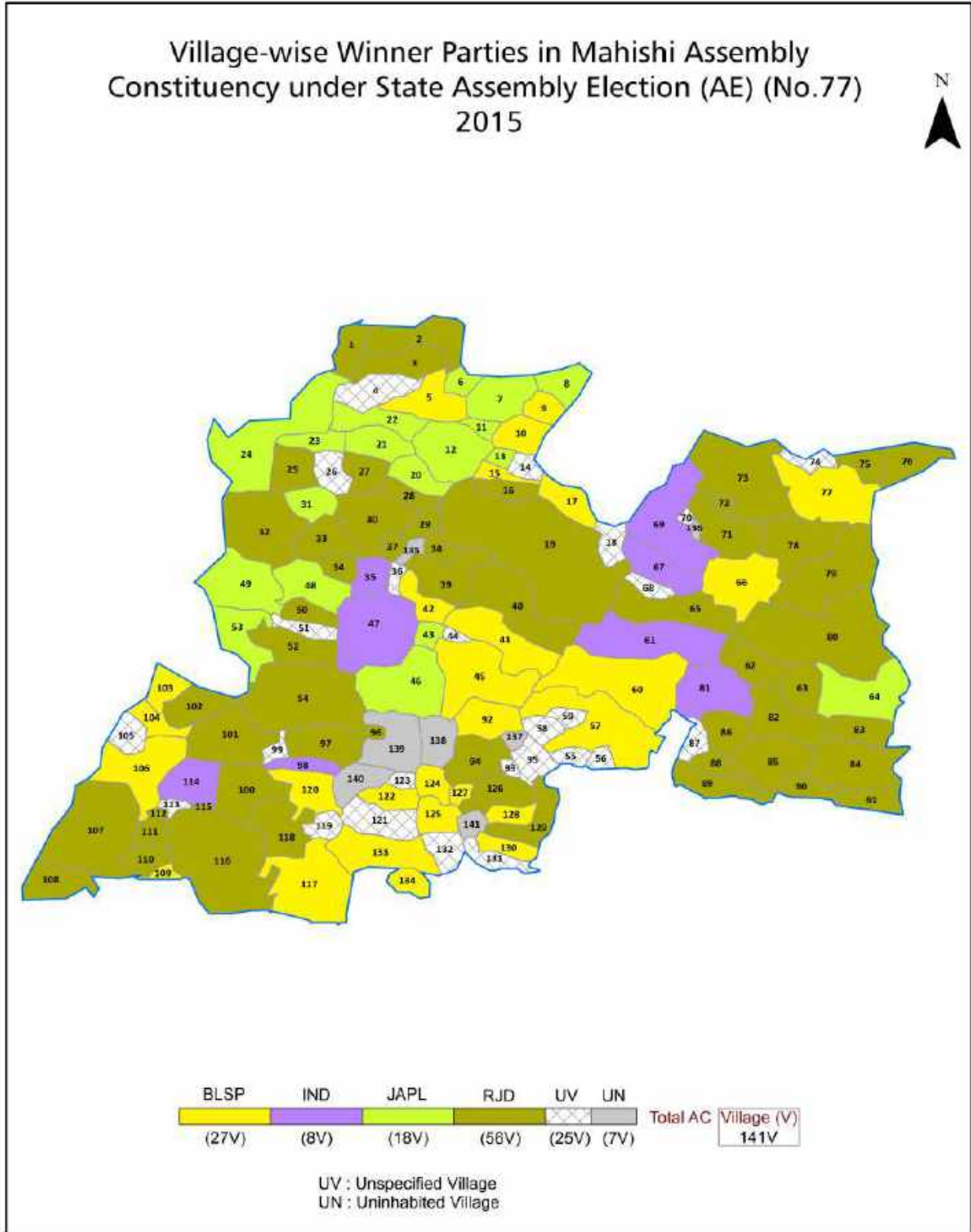
© Datanet India Pvt. Ltd.

All rights reserved. No part of this book may be reproduced, stored in a retrieval system or transmitted in any form or by any means, mechanical photocopying, photographing, scanning, recording or otherwise without the prior written permission of the publisher. Please refer to Disclaimer at page no. 246 for the use of this publication.

Printed in India

No.	Particulars	Page No.
	Introduction	
1	Assembly Constituency - (Vidhan Sabha) at a Glance Features of Assembly as per Delimitation Commission of India (2008)	1-2
	Location and Political Maps	
2	Location Map Boundaries of Assembly Constituency - (Vidhan Sabha in District Boundaries of Assembly Constituency under Parliamentary Constituency - (Lok Sabha) Village-wise Winner Parties- 2024, 2020, 2019, 2015, 2014, 2010 and 2009	3-11
	Administrative Setup (2011)	
3	District Sub-district Towns Villages Inhabited Villages Uninhabited Villages Village Panchayat Intermediate Panchayat	12-19
	Demographics (2011)	
4	Population Households Rural/Urban Population Villages by Population Size Sex Ratio (Total & 0-6 Years) Religious Population Social Population Literacy Rate	20-21
	Electoral Features	
5	Important Dates of Last Elections Held Electors by Gender Service Electors Voters Voters Turnout Polling Stations & Average Number of Electors per Polling Station Electors by Age Group Present Elected Representatives	22-27
	Historical Summary Election Results	
6	Vote Share of Major Parties Winning Margin (Number & Percentage Polarity of Parties Summary Result of Assembly Segment of Parliamentary Elections 2024, 2019, 2014, 2009, 2004 and 1999 Summary Result of Assembly Elections 2020, 2015, 2010, 2005 (Oct), 2005 (Feb), 2000, 1995, 1990, 1985, 1980, 1977, 1972, 1969 and 1967	28-50
	Polling Station Level Election Results	
7	Name and Number of Polling Station 2024, 2020, 2019, 2015, 2014, 2010 and 2009 Polling Station-wise Electors, Voters & Voters Turnout 2024, 2020, 2019, 2015, 2014, 2010 and 2009 Polling Station wise Elections Results 2024, 2020, 2019, 2015, 2014, 2010 and 2009	51-225
	Share of Assembly Constituency	
8	Share of Assembly Constituency - (Vidhan Sabha) in State, District and Parliamentary Constituency - (Lok Sabha)	226
	Socio-Economic Amenities (2011)	
9	Access to Administrative Units Agricultural, Manufacturing and Industrial Commodities Demographic Indicators Education Health & Manpower Drinking Water Supply Sanitation Entertainment and Recreations Infrastructure Power Food Allocation Distribution and Marketing of Agriculture Commodities Infrastructure Transport and Road Infrastructure Communication Banking and Financial Services Land Use Irrigation Source	228-242
10	Abbreviation & Sources	243-245
11	Disclaimer	246

Location & Political Map



Administrative Setup

List of Village Panchayat & Intermediate Panchayat (Block) Name - 2011

Village Name	Village Panchayat Name	Intermediate Panchayat Name
Agwanpur	Shahpur	Satar Kataiya
Amahi	Birgaon	Mahishi
Ara	Arapatti	Mahishi
Aran	Bishanpur	Satar Kataiya
Asnahi Patti	Kedli	Nauhatta
Aunira Ramauli	Kharka Telwa	Nauhatta
Baghi urf Bhaluasukhasan	Bhelwa	Satar Kataiya
Baghwa Hat Abad	Baghwa	Mahishi
Bahrampur	Baghwa	Mahishi
Baijnathpur	Bhelwa	Satar Kataiya
Bakaunia	Darhar, Bakunia	Nauhatta
Baksuar	Muradpur	Nauhatta
Balia	Kundah	Mahishi
Balugaon urf Chhatra	Kashimpur	Nauhatta
Bara	Bara	Satar Kataiya
Barahi	Hati	Nauhatta
Barahser	Barahser	Satar Kataiya
Bargaon	Kedli	Nauhatta
Bargaon Arazi	Kedli	Nauhatta
Barhara	Darhar	Nauhatta
Bariari	Hati	Nauhatta
Bela	Barahser	Satar Kataiya
Bhakua	Mohanpur	Nauhatta
Bhanthi	Telwa West	Mahishi
Bharwar	Pastwar	Mahishi
Bhelahi	Naula	Nauhatta
Bhelahi Kalan Khurd	Bhelahi	Mahishi
Bijalpur	Bijalpur	Satar Kataiya
Birgaon	Birgaon	Mahishi

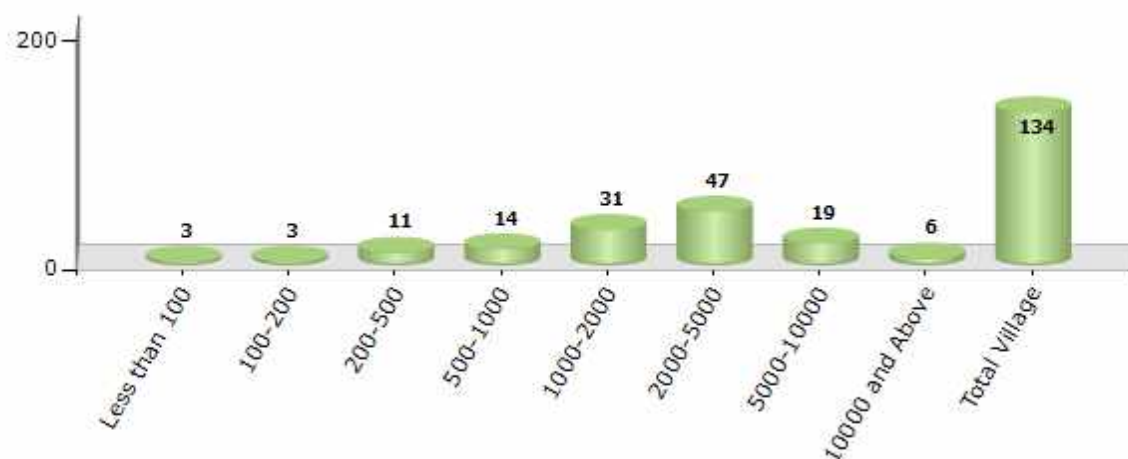
Contd....

Demographics

Number of Villages by Population Size - 2011

Less than 100	100-200	200-500	500-1000	1000-2000	2000-5000	5000-10000	10000 and Above	Total Village
3	3	11	14	31	47	19	6	134

Number of Villages by Population Size - 2011

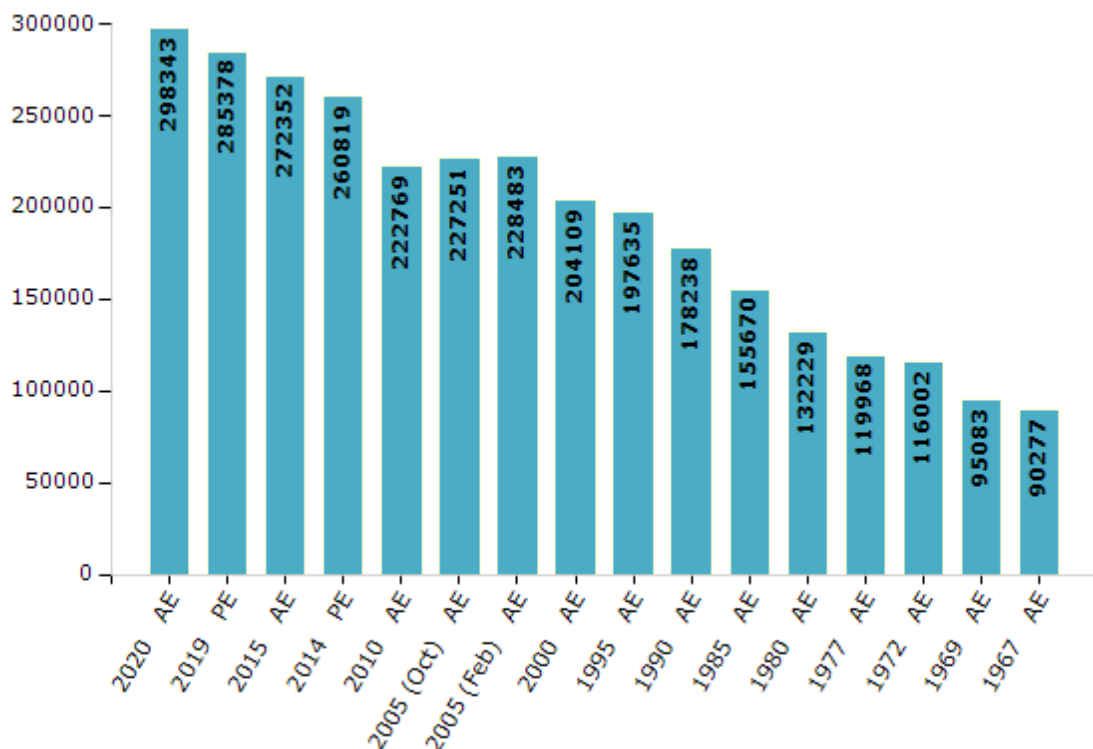


Electoral Features

Electors by Male & Female

Year	Male	Female	Others	Total	Year	Male	Female	Others	Total
2020 AE	152841	145498	4	298343	1995 AE	104373	93262	-	197635
2019 PE	146196	139180	2	285378	1990 AE	90125	88113	-	178238
2015 AE	140335	132015	2	272352	1985 AE	77925	77745	-	155670
2014 PE	134410	126407	2	260819	1980 AE	64242	67987	-	132229
2010 AE	115888	106881	0	222769	1977 AE	59029	60939	-	119968
2009 PE	-	-	-	-	1972 AE	60094	55908	-	116002
2005 (Oct) AE	116166	111085	-	227251	1969 AE	45591	49492	-	95083
2005 (Feb) AE	117009	111474	-	228483	1967 AE	-	-	-	90277
2004 PE	-	-	-	-	1962 AE	-	-	-	-
2000 AE	105478	98631	-	204109	1957 AE	-	-	-	-
1999 PE	-	-	-	-	1952 AE	-	-	-	-

Number of Electors



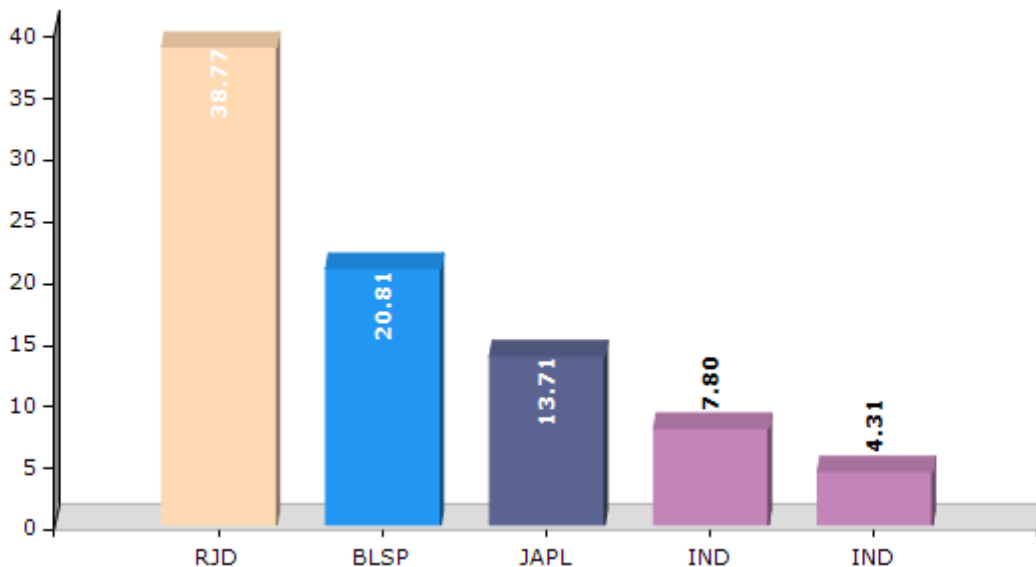
Note : AE : Assembly Election, PE : Assembly Segment of Parliamentary Election

Historical Summary Election Results

Summary Result of Assembly Election - 2015

Candidate Name	Party	Votes	Votes %
Dr. Abdul Ghafoor	RJD	56436	38.77
Chandan Kumar Sah	BLSP	30301	20.81
Gautam Krishna	JAPL	19958	13.71
Punam Deo	IND	11361	7.8
Surendra Yadav	IND	6281	4.31
Bimal Kant Jha	IND	2409	1.65
Rajkishor Sada	IND	1835	1.26
Nanhe Khan	BSP	1777	1.22
Subodh Panday	IND	1702	1.17
Maharudra Jha	IND	1096	0.75
Nausad Alam	IND	1074	0.74
Lalan Yadav	CPI(ML)(L)	1034	0.71
Dhirendra Pathak	IND	909	0.62
Vijay Kumar Gupta	NJPI	705	0.48
	NOTA	8702	5.98

Votes Percentage of Top Parties - 2015



Polling Station Level Election Results

Number and Name of Polling Stations (PS) (2020)

Number of Polling Stations	Name of Polling Stations	Number of Polling Stations	Name of Polling Stations
1	Panchayat Bhavan Bakuuniyo Purwi Bhag	18	Kanaya Madhya Vidyalay Kashimapuuar Uttri Bhag
1A	Panchayat Bhavan Bakuuniyo Purwi Bhag	19	Kanaya Madhya Vidyalay Kashimapuuar Dakshani Bhag
2	Madhya Vidyalay Bakuuniya Purwi Bhag	20	Prathamik Vidyalay Paruhar
3	Madhya Vidyalay Bakuniya Paschim Side	21	Prathamik Vidyalay Dumara Uttri Bhag
3A	Madhya Vidyalay Bakuniya Paschim Side	22	Prathamik Vidyalay Dumara Dakshin Bhag
4	Utkarmit Madhya Vidyalay, Jhadva (Uttari Bhag)	23	Parrathmik Vidyalay Hemapur Paschim Bhag
4A	Utkarmit Madhya Vidyalay, Jhadva (Uttari Bhag)	23A	Parrathmik Vidyalay Hemapur Paschim Bhag
5	Uttkramit Madhya Vidyalay Jharwa Dakshin Bhag	24	Uttkramit Madhya Vidyalay Purushottam Pur Uttri Bhag
6	Utkarmit Uacch Madhmik Vidyalay, Parataha Barhara (Uttari Bhag)	25	Utkramit Madhya Vidyalay Purushottam Pur Dakshin Bhag
7	Utkarmit Uacch Madhmik Vidyalay, Parataha Barhara (Dakshin Bhag)	26	Utkramit Madhya Vidyalay Dharmapur
8	Parrathmik Vidyalay Devaka	27	Uttkramit Madhya Vidyalay Rampur Ka Jamain Ka Khata 62 Khaisra 1000 Me Chalant Booth
9	Parrathmik Vidyalay Satasi Tola	27A	Uttkramit Madhya Vidyalay Rampur Ka Jamain Ka Khata 62 Khaisra 1000 Me Chalant Booth
10	Uttkramit Madhya Vidyalay Murlipur Purwi Bhag	28	Samadayik Bhavan Asay Uttari Bhag
11	Uttkramit Madhya Vidyalay Murlipur Paschim Bhag	29	Samadayik Bhavan Asay Dakshin Bhag
12	Navsrijit Vidyalay Kathiya Uttri Bhag	30	Madhya Vidyalay Kadli Purnavas Uttar Bhag
12A	Navsrijit Vidyalay Kathiya Uttri Bhag	31	Madhya Vidyalay Kadli Purnavas Madhya Bhag
13	Navsrijit Vidyalay Kathiya Dachni Bhag	32	Madhya Vidyalay Kedali Purnavas Dakshini Bhag
14	Nav Prathamik Vidyalay Methai	33	Uacch Vidyalay Kedali Purnavas Uttri Bhag
15	Buniyadi Rajikaya Vidyalay Hati	34	Urdu Prathamik Vidyalaya Pahadpur
16	Anupurana Madhya Vidyalay Barahi Dakshini Bhag	35	Samadayik Bhavan Chatwan Paschim Bhag
17	Anupurana Madhya Vidyalay Barahi Uttari Bhag	35A	Samadayik Bhavan Chatwan Paschim Bhag

Contd....

Polling Station Level Election Results

Polling Station-wise Votes Secured by Overall Top Five Parties in Mahishi Assembly in Assembly Election (AE) under Madhepura Parliamentary Constituency in Bihar (2020)

Number of Polling Station	Winner - Gunjeshwar Sah (JD(U))	Runner-up - Gautam Krishna (RJD)	3rd - Abdur Razzaque (LJP)	4th - Yogendar Mukhiya (IND)	5th - Rama Shankar Singh (IND)	NOTA	Other	Total Votes Secured
30	219	208	9	22	18	8	22	506
31	288	101	9	22	22	7	30	479
32	119	280	10	25	8	12	38	492
33	49	201	3	14	8	7	16	298
34	74	288	13	25	7	8	39	454
35	97	110	34	7	4	2	11	265
35A	123	99	6	6	6	2	17	259
36	11	420	2	3	1	1	10	448
37	279	105	30	3	5	7	34	463
38	18	381	26	11	5	13	26	480
39	64	196	18	15	3	1	17	314
39A	60	207	15	9	3	6	20	320
40	7	260	25	17	0	3	17	329
40A	5	167	29	16	3	11	14	245
41	5	188	33	11	2	9	8	256
41A	2	154	44	18	3	7	13	241
42	3	334	75	10	5	9	12	448
43	300	195	10	19	37	7	32	600
44	63	192	3	8	16	12	7	301
44A	145	129	7	7	10	6	18	322
45	69	205	37	4	2	2	19	338
45A	69	150	13	1	2	1	7	243
46	73	282	15	17	12	14	44	457
47	74	428	6	9	1	5	29	552
48	45	365	15	9	5	2	46	487
49	195	116	39	13	13	9	53	438
50	249	173	38	10	20	11	28	529
51	73	206	5	2	0	1	21	308
52	30	524	7	20	4	5	26	616
53	17	292	9	13	1	2	9	343
53A	9	309	12	9	0	6	16	361
54	41	261	9	9	1	10	36	367
54A	73	206	3	16	7	9	28	342
55	315	185	12	15	23	3	20	573
56	112	364	32	11	5	3	17	544

Contd....

Polling Station Level Election Results

Winner, Runner-up and 3rd Party Position & Winning Margin According to Polling Stations in Mahishi Assembly in Assembly Election (AE) under Madhepura Parliamentary Constituency in Bihar (2020)

Polling Station Number	Winner Party	Winner Votes (%)	Runner-up Party	Runner-up Votes (%)	Winning Margin Votes (%)	Third Party	Third Party Votes (%)	Other Votes (%)
57	RJD	167 (46.78)	JD(U)	69 (19.33)	98 (27.45)	LJP	53 (14.85)	68 (19.05)
57A	RJD	111 (37.76)	LJP	99 (33.67)	12 (4.09)	JD(U)	61 (20.75)	23 (7.82)
58	RJD	141 (41.23)	LJP	99 (28.95)	42 (12.28)	JD(U)	83 (24.27)	19 (5.56)
58A	LJP	224 (75.17)	RJD	21 (7.05)	203 (68.12)	JD(U)	12 (4.03)	41 (13.76)
59	RJD	356 (70.92)	JD(U)	55 (10.96)	301 (59.96)	IND (YM)	18 (3.59)	73 (14.54)
60	RJD	271 (85.76)	JD(U)	19 (6.01)	252 (79.75)	IND (YM)	6 (1.9)	20 (6.33)
60A	RJD	291 (88.18)	JD(U)	13 (3.94)	278 (84.24)	BAHUMP	6 (1.82)	20 (6.06)
61	RJD	242 (51.71)	JD(U)	117 (25)	125 (26.71)	IND (YM)	30 (6.41)	79 (16.88)
62	RJD	125 (45.62)	JD(U)	111 (40.51)	14 (5.11)	IND (YM)	12 (4.38)	26 (9.49)
63	JD(U)	201 (66.34)	RJD	37 (12.21)	164 (54.13)	IND (RSS)	15 (4.95)	50 (16.5)
64	RJD	186 (54.71)	JD(U)	124 (36.47)	62 (18.24)	IND (YM)	7 (2.06)	23 (6.76)
65	JD(U)	299 (63.62)	RJD	93 (19.79)	206 (43.83)	IND (RSS)	31 (6.6)	47 (10)
66	RJD	184 (48.29)	LJP	148 (38.85)	36 (9.44)	JD(U)	27 (7.09)	22 (5.77)
66A	RJD	236 (64.31)	LJP	91 (24.8)	145 (39.51)	JD(U)	22 (5.99)	18 (4.9)
67	RJD	241 (63.76)	LJP	106 (28.04)	135 (35.72)	JD(U)	9 (2.38)	22 (5.82)
67A	RJD	246 (76.16)	LJP	45 (13.93)	201 (62.23)	JD(U)	17 (5.26)	15 (4.64)
68	JD(U)	179 (50.28)	RJD	147 (41.29)	32 (8.99)	LJP	11 (3.09)	19 (5.34)
68A	RJD	140 (49.12)	JD(U)	106 (37.19)	34 (11.93)	IND (RSS)	8 (2.81)	31 (10.88)
69	RJD	265 (71.82)	LJP	36 (9.76)	229 (62.06)	JD(U)	29 (7.86)	39 (10.57)
69A	RJD	156 (52.7)	JD(U)	104 (35.14)	52 (17.56)	IND (YM)	12 (4.05)	24 (8.11)
70	RJD	146 (43.98)	JD(U)	108 (32.53)	38 (11.45)	LJP	42 (12.65)	36 (10.84)
70A	JD(U)	123 (39.3)	RJD	120 (38.34)	3 (0.96)	LJP	28 (8.95)	42 (13.42)
71	JD(U)	229 (42.64)	RJD	221 (41.15)	8 (1.49)	IND (RSS)	21 (3.91)	66 (12.29)
72	JD(U)	269 (49.36)	RJD	180 (33.03)	89 (16.33)	LJP	23 (4.22)	73 (13.39)
73	RJD	416 (82.21)	JD(U)	27 (5.34)	389 (76.87)	IND (YM)	20 (3.95)	43 (8.5)
74	RJD	331 (65.29)	LJP	82 (16.17)	249 (49.12)	JD(U)	67 (13.21)	27 (5.33)
75	JD(U)	109 (55.61)	TPLRSP	19 (9.69)	90 (45.92)	RJD	15 (7.65)	53 (27.04)
76	JD(U)	261 (56.37)	RJD	103 (22.25)	158 (34.12)	LJP	25 (5.4)	74 (15.98)
77	JD(U)	306 (76.31)	RJD	43 (10.72)	263 (65.59)	IND (RSS)	18 (4.49)	34 (8.48)
77A	RJD	130 (43.48)	JD(U)	107 (35.79)	23 (7.69)	IND (YM)	15 (5.02)	47 (15.72)
78	JD(U)	243 (73.19)	RJD	47 (14.16)	196 (59.03)	IND (YM)	10 (3.01)	32 (9.64)
78A	JD(U)	202 (67.33)	RJD	45 (15)	157 (52.33)	IND (YM)	13 (4.33)	40 (13.33)
79	JD(U)	147 (57.42)	RJD	77 (30.08)	70 (27.34)	IND (RSS)	9 (3.52)	23 (8.98)
79A	RJD	125 (47.89)	JD(U)	90 (34.48)	35 (13.41)	IND (RSS)	10 (3.83)	36 (13.79)
80	RJD	204 (44.35)	JD(U)	165 (35.87)	39 (8.48)	LJP	36 (7.83)	55 (11.96)

Contd....

Socio-Economic Amenities - Rural

Access to Education Facilities

Particulars	Number of Villages (% of Population)				
	Available	Not Available	If Not Available (Distance of Nearest Facility)		
			A	B	C
Govt. Primary School	125 (99)	9 (1)	9 (1)	0 (0)	0 (0)
Private Primary School	14 (23)	120 (77)	0 (0)	0 (0)	0 (0)
Govt. Middle School	106 (95)	28 (5)	23 (4)	3 (1)	1 (0)
Private Middle School	3 (2)	131 (98)	1 (1)	0 (0)	0 (0)
Govt. Secondary School	17 (31)	117 (69)	42 (22)	44 (26)	30 (19)
Private Secondary School	1 (1)	133 (99)	0 (0)	0 (0)	1 (2)
Govt. Senior Secondary School	12 (18)	122 (82)	30 (15)	44 (36)	47 (31)
Private Senior Secondary School	1 (1)	133 (99)	0 (0)	1 (1)	0 (0)
Govt. Arts and Science Degree College	0 (0)	134 (100)	2 (2)	13 (13)	117 (84)
Private Arts and Science Degree College	1 (1)	133 (99)	0 (0)	0 (0)	1 (0)
Govt. Engineering College	0 (0)	134 (100)	0 (0)	0 (0)	0 (0)
Private Engineering College	0 (0)	134 (100)	0 (0)	0 (0)	134 (100)
Govt. Medicine College	0 (0)	134 (100)	0 (0)	0 (0)	134 (100)
Private Medicine College	0 (0)	134 (100)	0 (0)	0 (0)	0 (0)
Govt. Management Institute	0 (0)	134 (100)	0 (0)	0 (0)	0 (0)
Private Management Institute	0 (0)	134 (100)	0 (0)	0 (0)	134 (100)
Govt. Polytechnic	0 (0)	134 (100)	2 (2)	12 (11)	120 (87)
Private Polytechnic	0 (0)	134 (100)	0 (0)	0 (0)	0 (0)
Govt. Vocational Training School/ITI	0 (0)	134 (100)	5 (4)	9 (10)	120 (86)
Private Vocational Training School/ITI	0 (0)	134 (100)	0 (0)	0 (0)	0 (0)
Govt. Non Formal Training Centre	0 (0)	134 (100)	1 (1)	7 (9)	116 (83)
Private Non Formal Training Centre	0 (0)	134 (100)	1 (1)	4 (2)	5 (4)
Govt. School For Disabled	0 (0)	134 (100)	2 (2)	12 (11)	120 (87)
Private School For Disabled	0 (0)	134 (100)	0 (0)	0 (0)	0 (0)
Government Others	0 (0)	134 (100)	0 (0)	0 (0)	0 (0)
Private Others	0 (0)	134 (100)	0 (0)	0 (0)	0 (0)

Note : Distance A : Less than 5 km; B : Between 5-10 km; C : 10+ km.; Source : Data Analysis is based on 2011 Census.

DISCLAIMER

The Terms of Use and Disclaimer of Datanet India Private Limited (hereinafter referred to as "Datanet") for use of this analysis report of **Mahishi Assembly Constituency (Mahishi Vidhan Sabha)** :-

1. **Assembly Factbook™** is a Registered Trade Mark owned by Datanet.
2. All the maps are sketched and graphical representation only and have not been drawn to the scale and also not to represent the actual geographical area or boundary of the unit.
3. The data for the aforesaid analysis is based on authentic sources and has been culled from the various publications of Census, CSO and NSSO for district and block level data, various central and state government departments, Central & State Elections Commissions and the concerned Returning Officers' releases, Electoral Rolls, Election results and allied publications, internal assessment, surveys, estimates and analysis. Therefore, certain adjustment of data at micro level may have been done to arrive closer to the macro data.
4. Data have been provided on an "As Is" and "As AVAILABLE" basis
5. The colours shown in the maps or diagram and charts of a particular party, alliance or AC are indicative and do not represent them.
6. This publication which includes maps, sheets, graphs and data would be the property under copyright of Datanet only. The user may use these for its internal study, analysis and research purposes. It's public display, re-selling or any commercial uses by the user are not allowed.
7. Datanet has taken due care and caution in compilation and processing of data and allied information, but does not guarantee the accuracy, adequacy or completeness of any information/analysis and will be not responsible for any errors or omissions or for the results obtained from the use of such information/analysis.
8. All the contents for the publication have been culled from various authentic sources and Datanet reasonably believes such sources to be reliable, but does not make any representations, express or implied as to the accuracy or fitness of use of such information. The information or contents of the information/analysis do not constitute advice and should not be relied upon in making (or refraining from making) any decision. Any reliance placed upon the information provided by Datanet is the sole responsibility and strictly at the user's risk.
9. In no event will Datanet be liable for any damages (including, without limitation, damages for loss of business projects, or loss of profits) arising in contract, tort or otherwise from the use of or inability to use any of its contents, or from any action taken (or refrained from being taken) as a result of using the analysis or any of its contents. Datanet its directors, owners, editors, officials, employees, distributor and agents or any associate will not be liable for any errors in the information contained or any consequences arising from the use of the contents of the provided information/analysis.
10. If any provision of these terms and conditions is held invalid or illegal or unenforceable for any reason by any court of competent jurisdiction, such provision shall be severed and the remainder of provisions of the terms and conditions shall continue in full force and effect as if the Term of Use had been executed with the invalid, illegal or unenforceable provision eliminated.
11. If there are any discrepancies in the information provided, please bring it to attention of Datanet for suitable rectification measures.

Buy Online This Complete Book At
Datanet India eBooks Store

www.indiastatpublications.com

or go directly at

[http://www.indiastatpublications.com/
Assembly_factbook/Bihar/Madhepura/ Mahishi](http://www.indiastatpublications.com/Assembly_factbook/Bihar/Madhepura/Mahishi)

 **india**stat**elections**

ISBN : 978-93-5313-127-2

